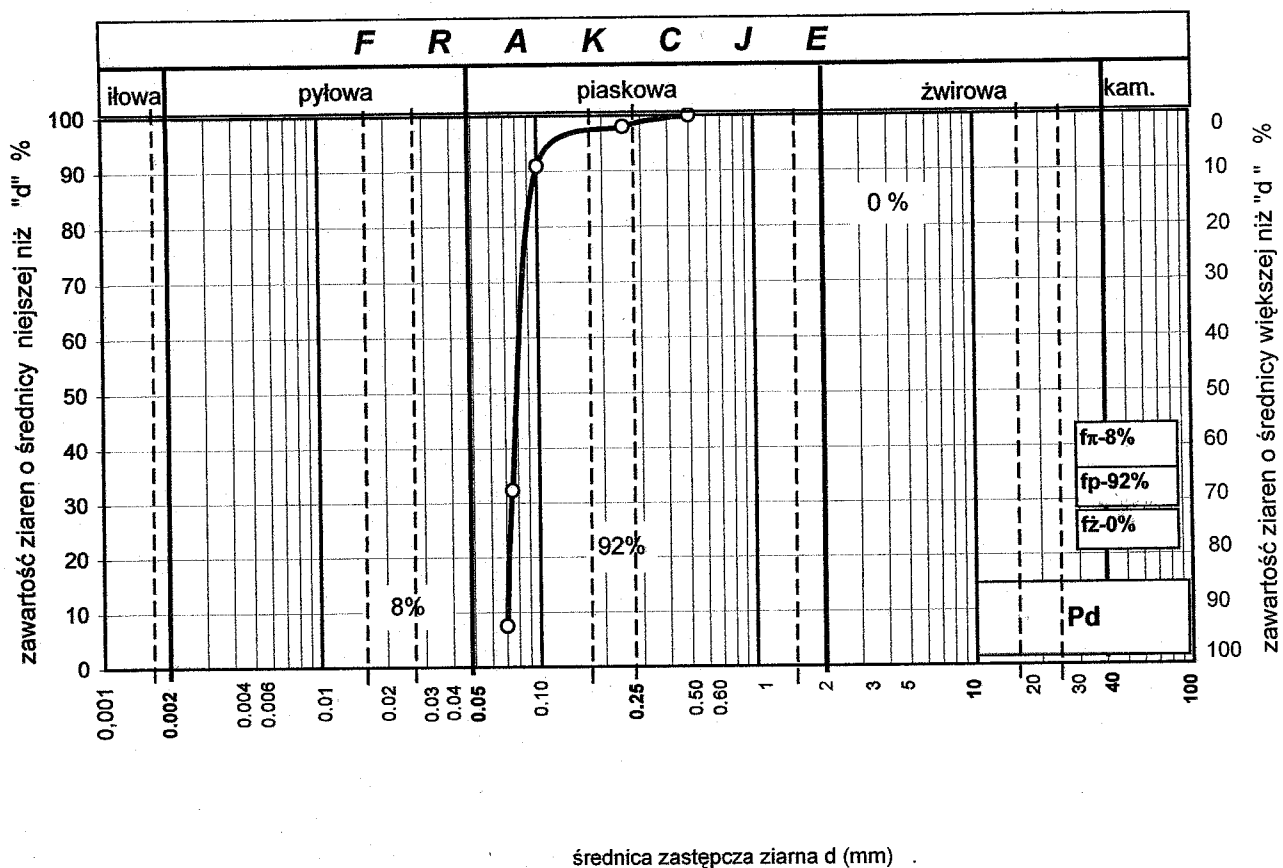


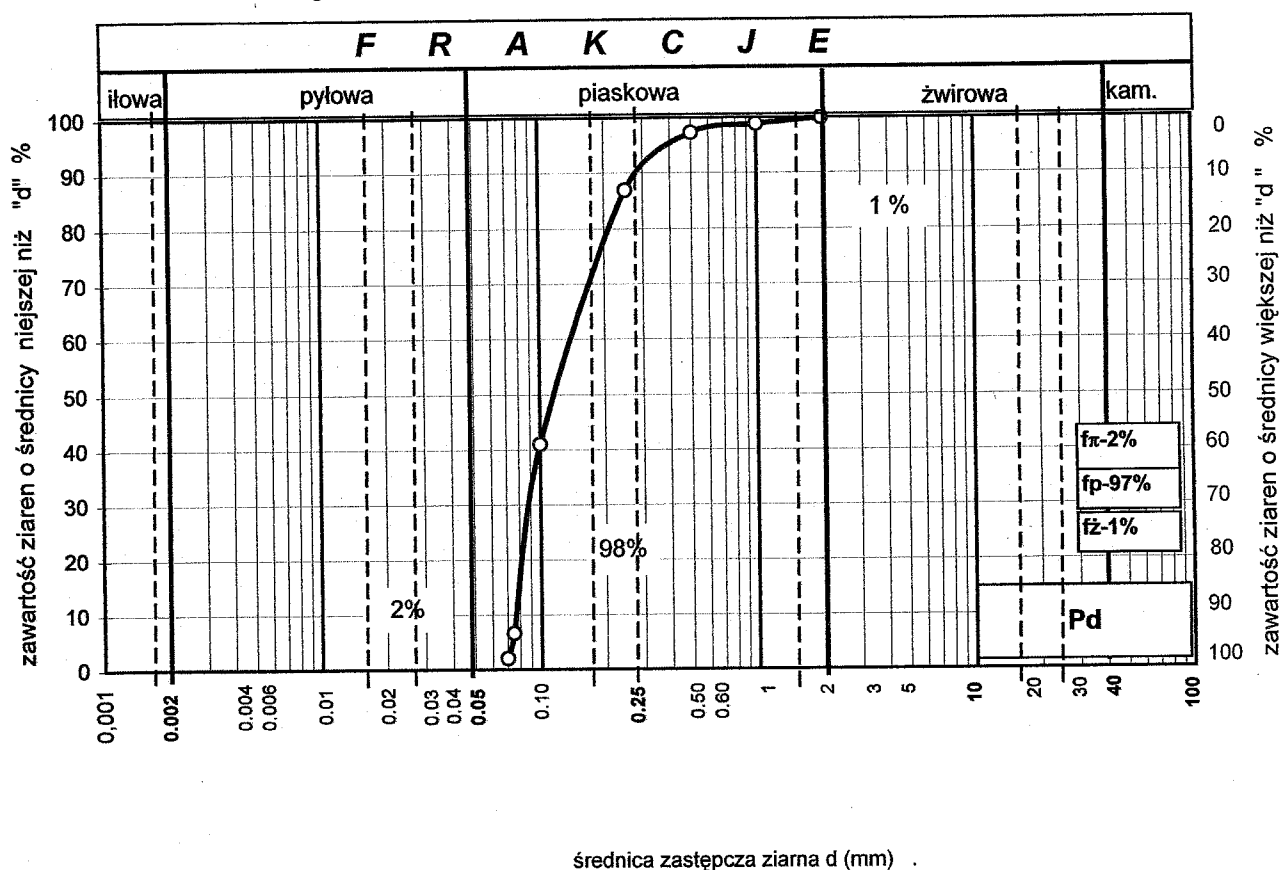
Wykresy uziarnienia gruntu

Załącznik 5.2.

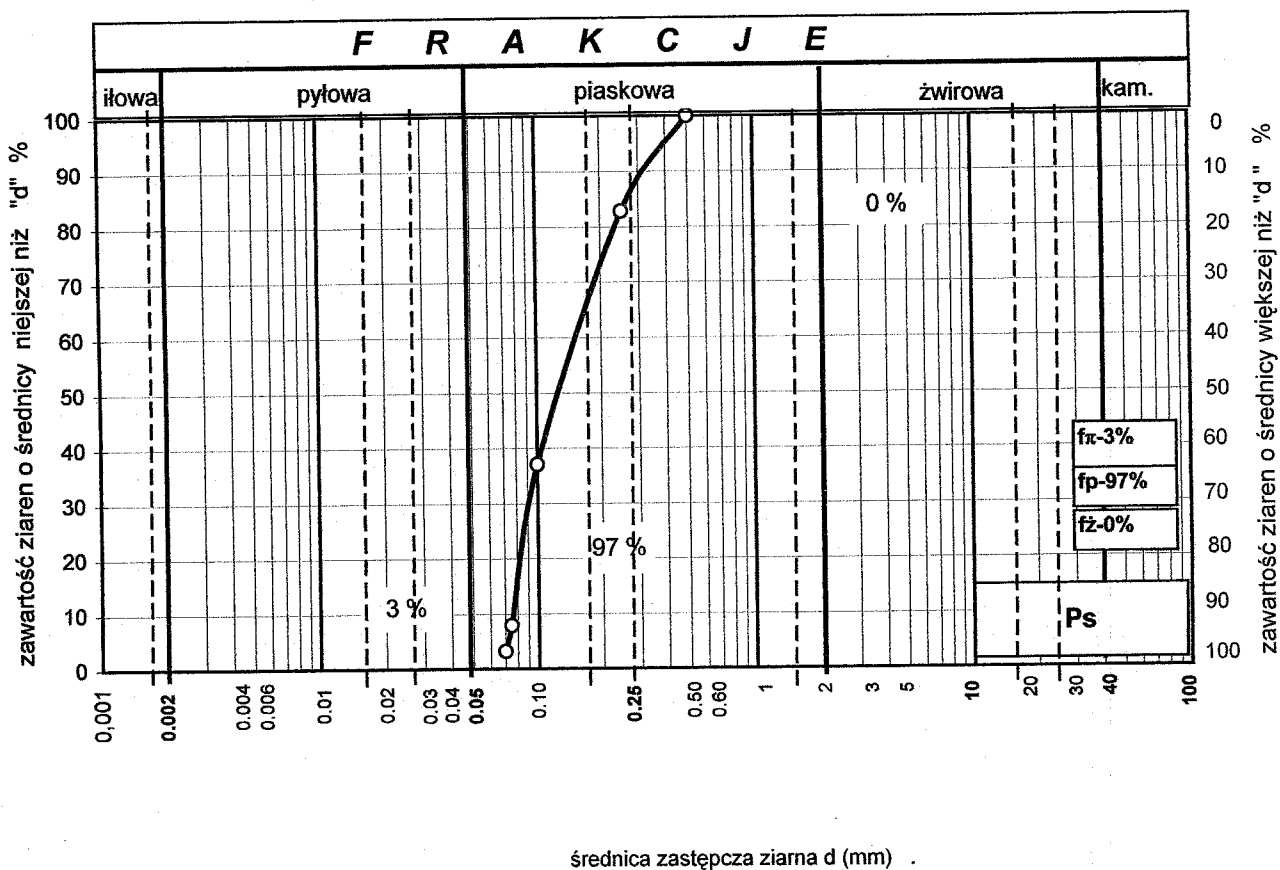
Wykres uziarnienia gruntu - otwór 1/1,4m



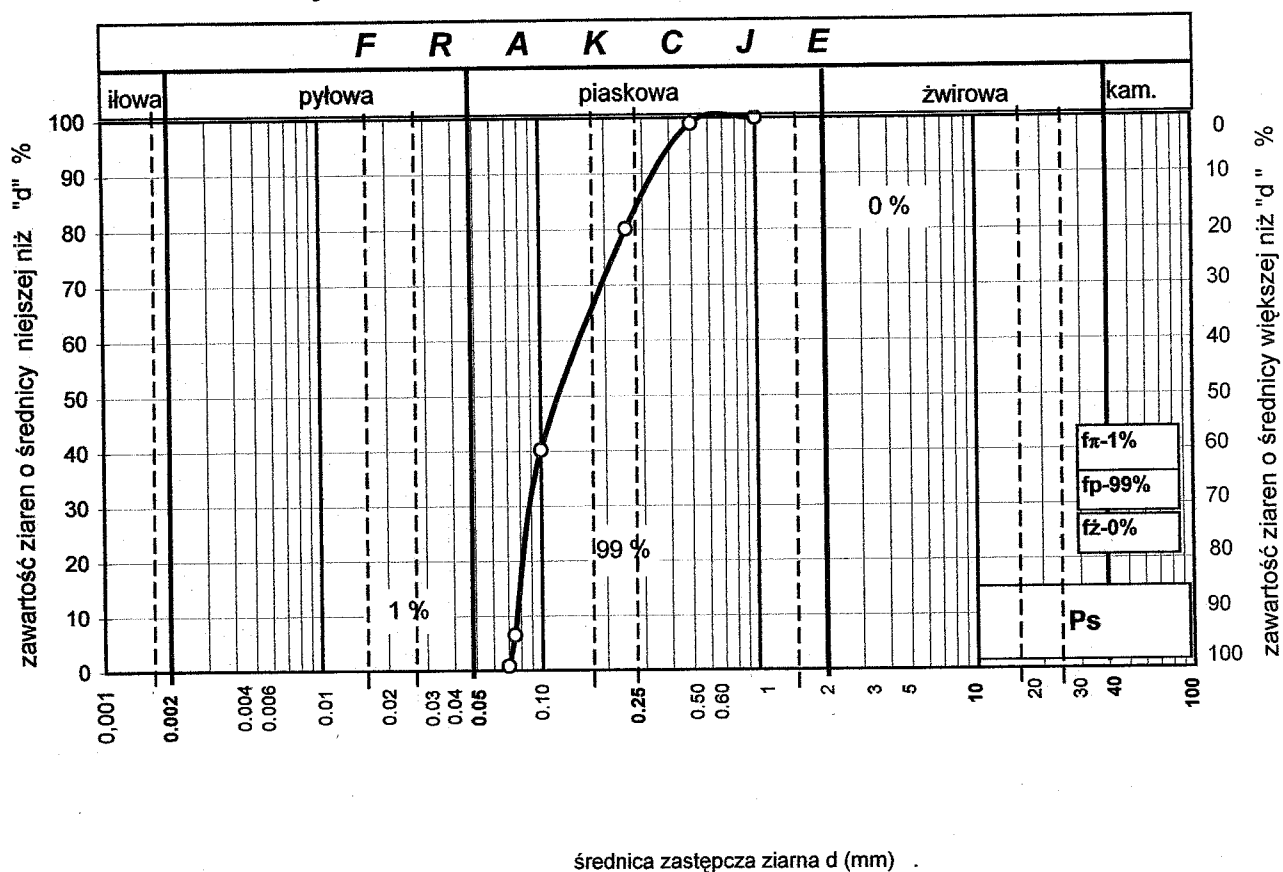
Wykres uziarnienia gruntu - otwór 6/1,2m



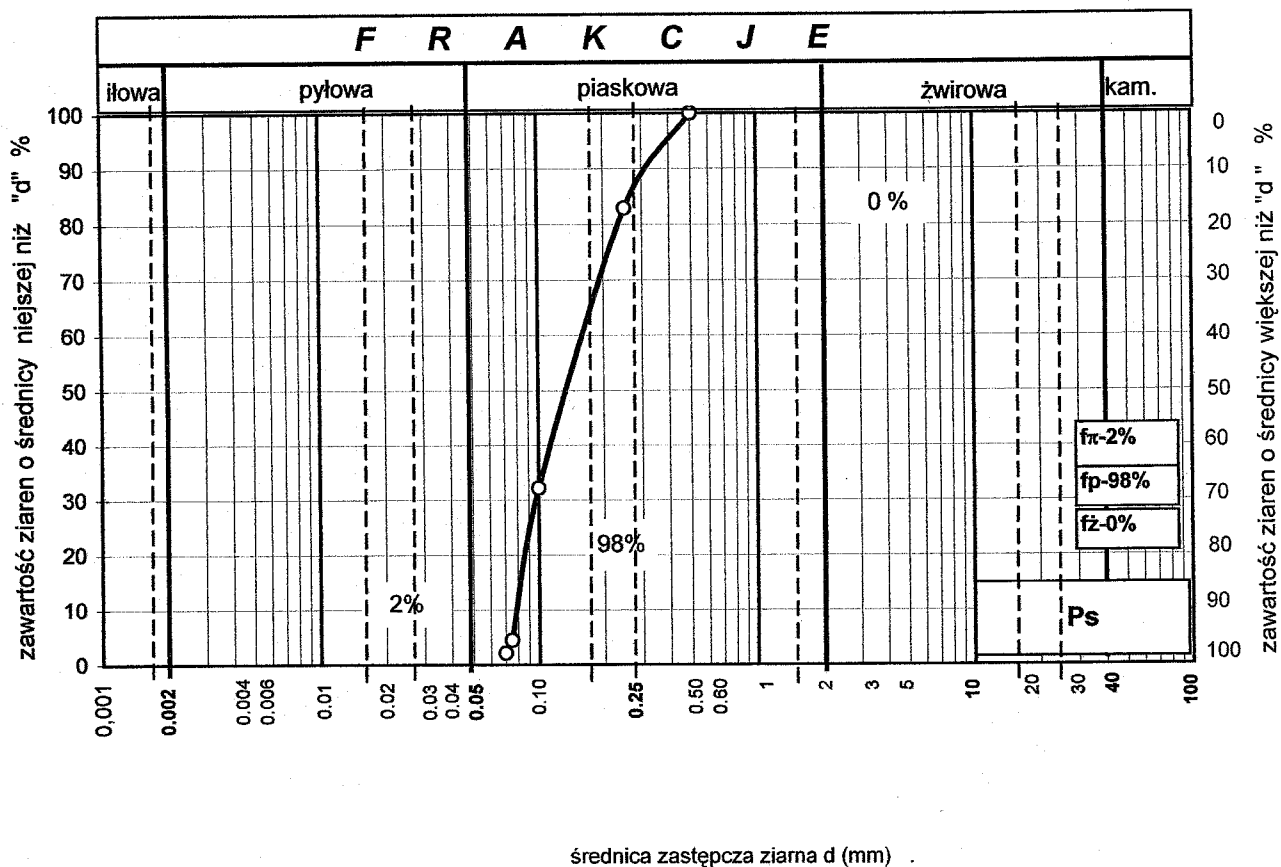
Wykres uziarnienia gruntu - otwór 9/1,2m



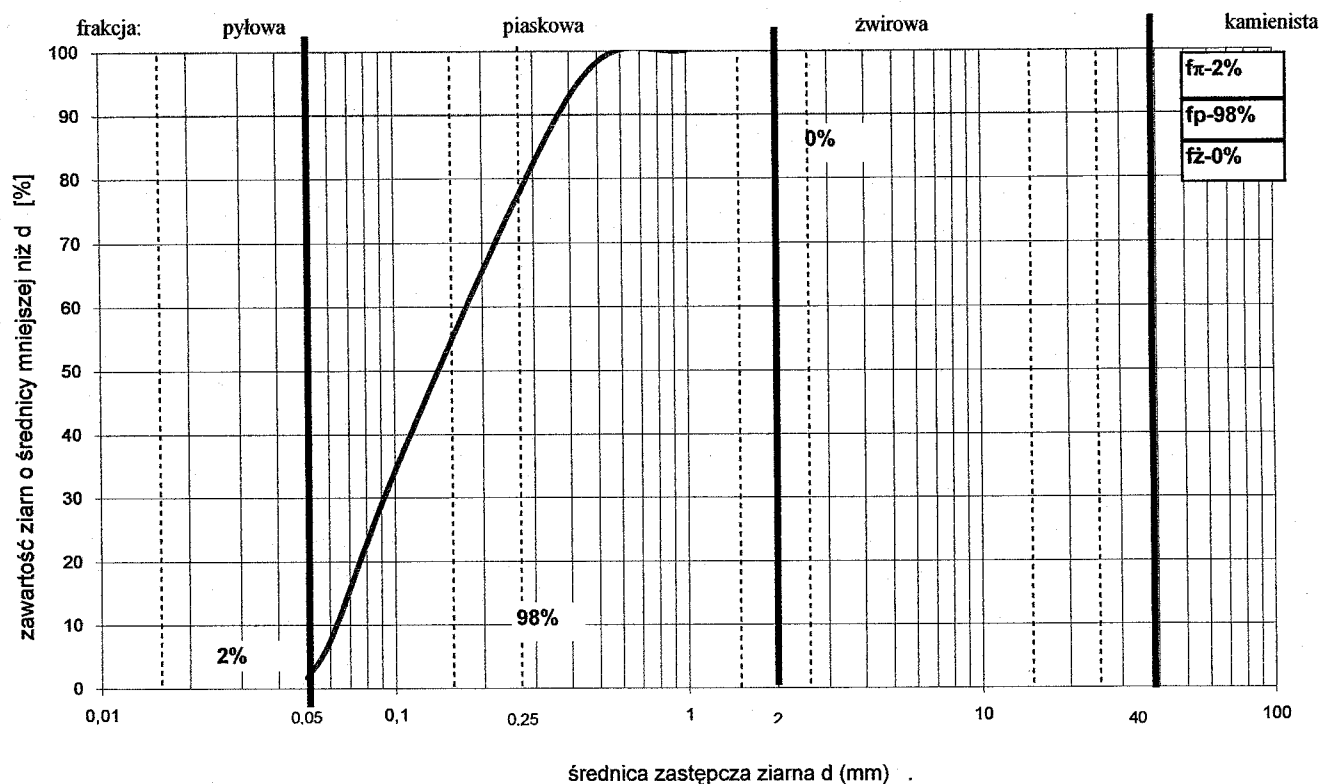
Wykres uziarnienia gruntu - otwór 24/1,3m



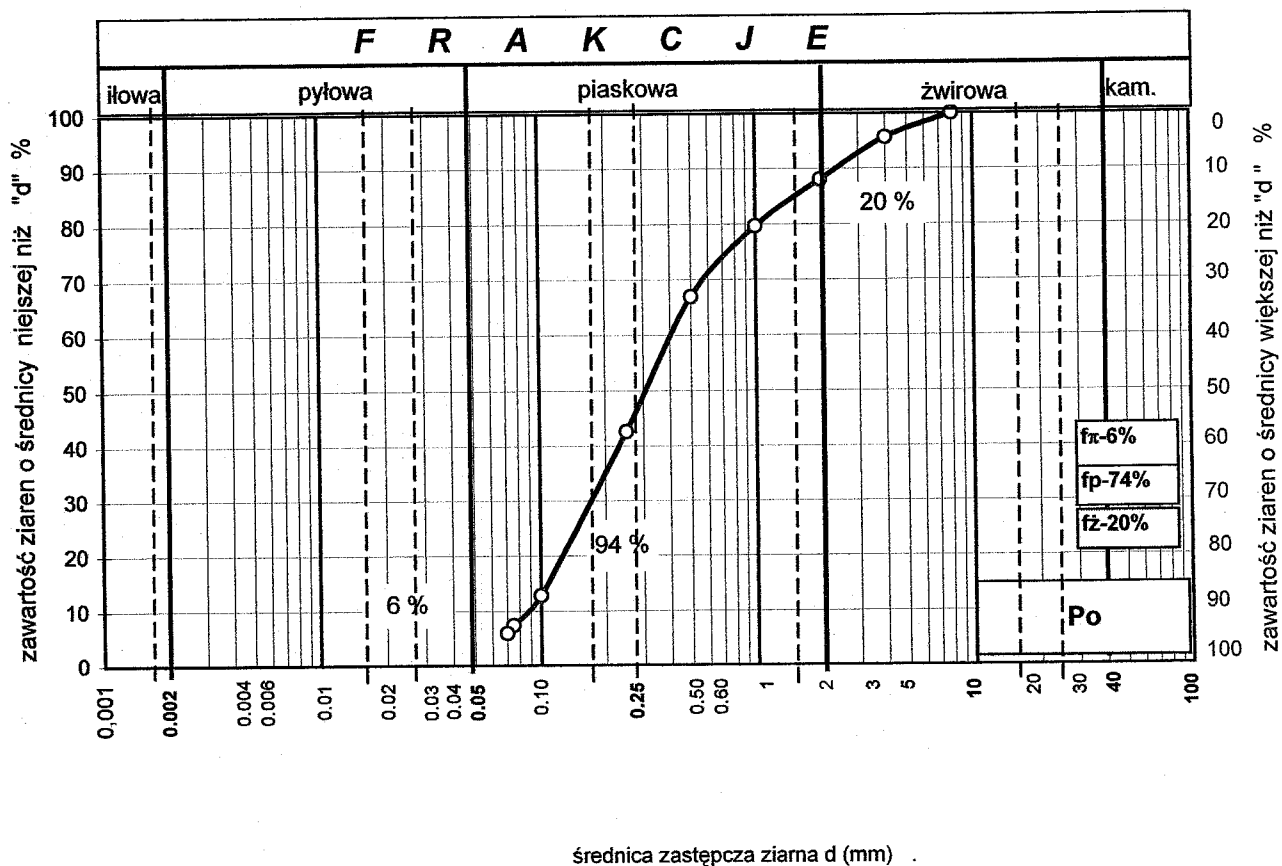
Wykres uziarnienia gruntu - otwór 33/ 2,8m



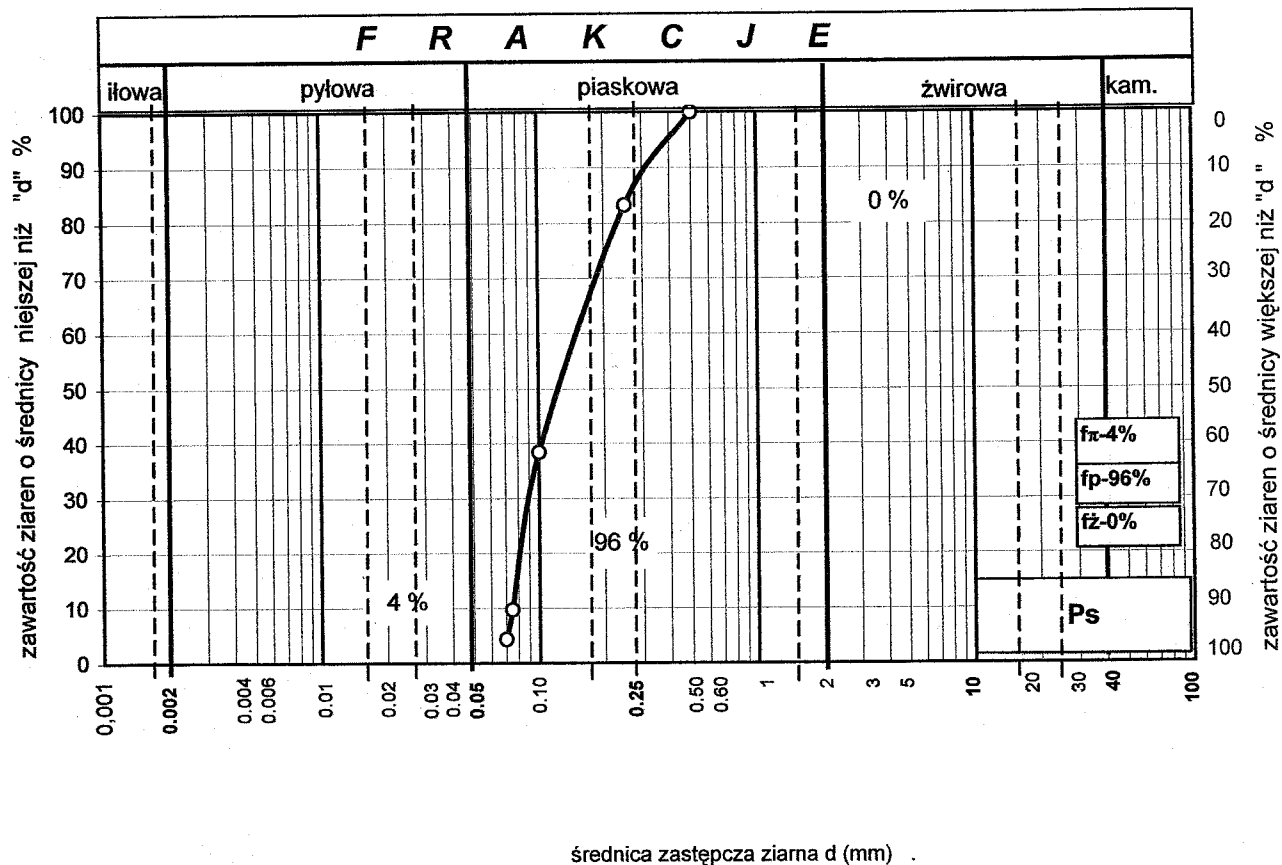
Wykres uziarnienia gruntu



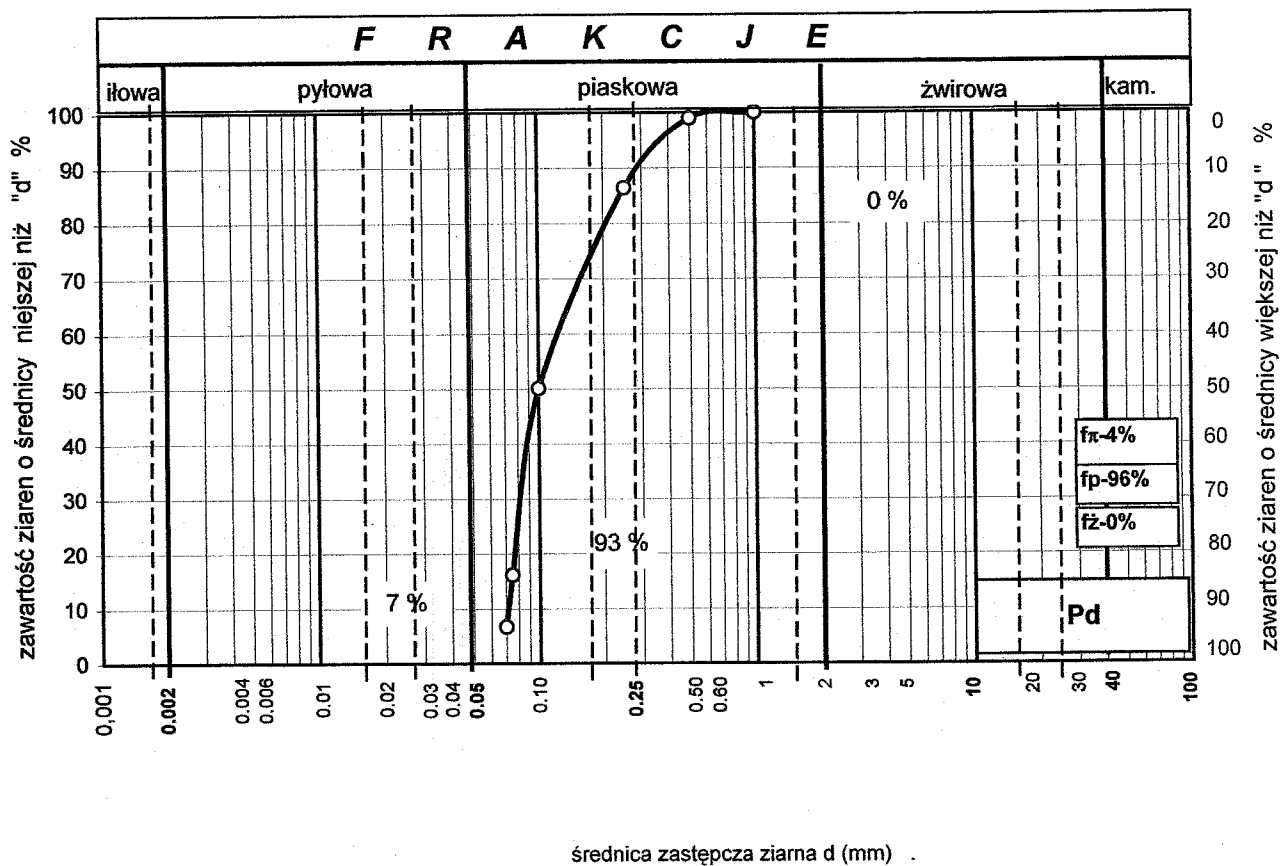
Wykres uziarnienia gruntu - otwór 40/6,7m



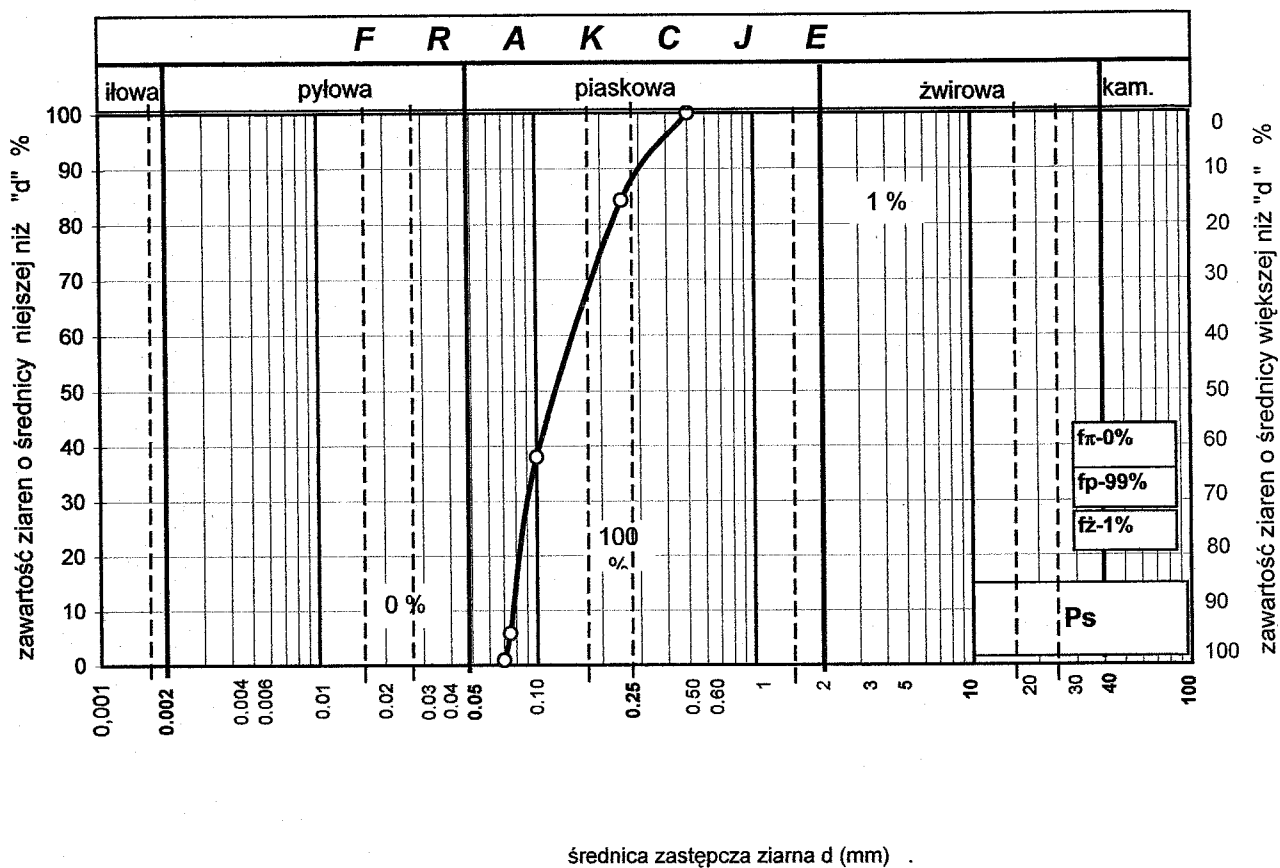
Wykres uziarnienia gruntu - otwór 42/1,5m



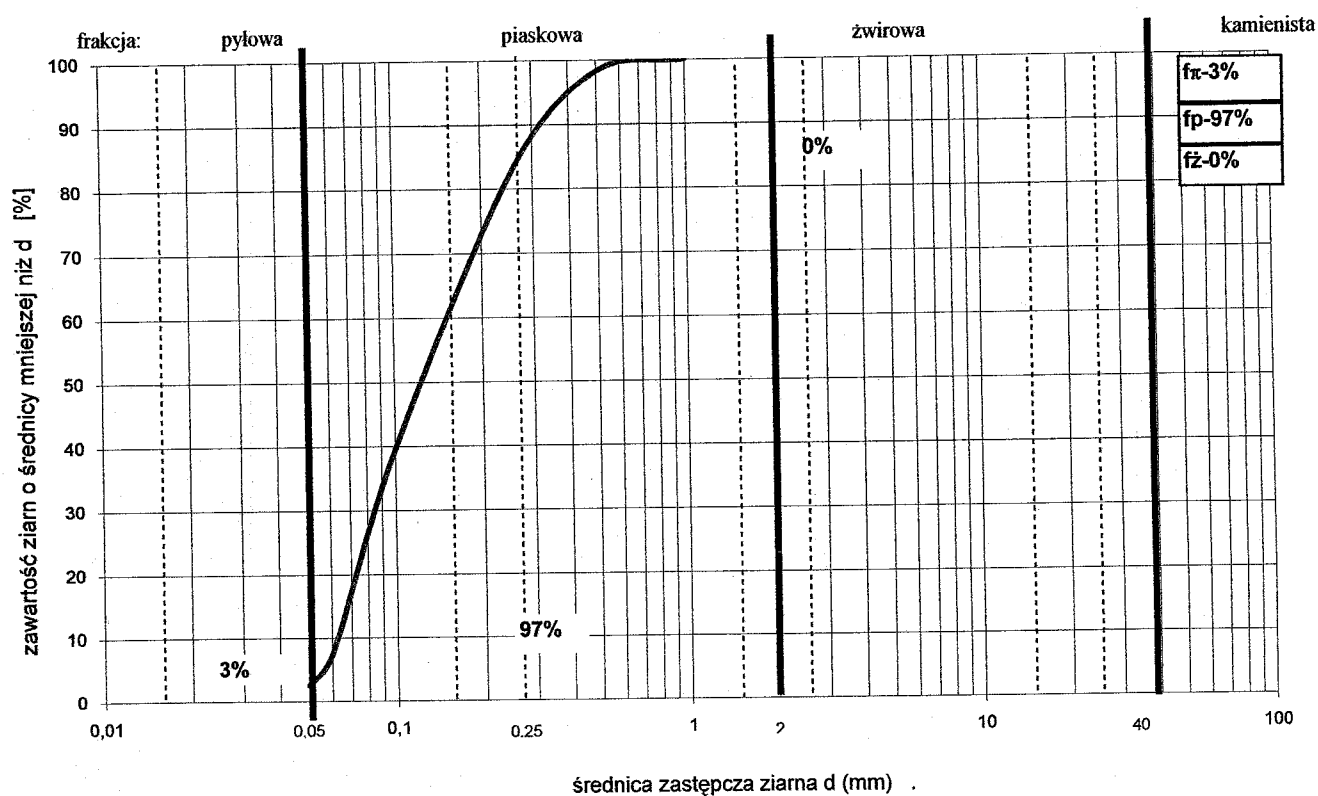
Wykres uziarnienia gruntu - otwór 48/0,5m



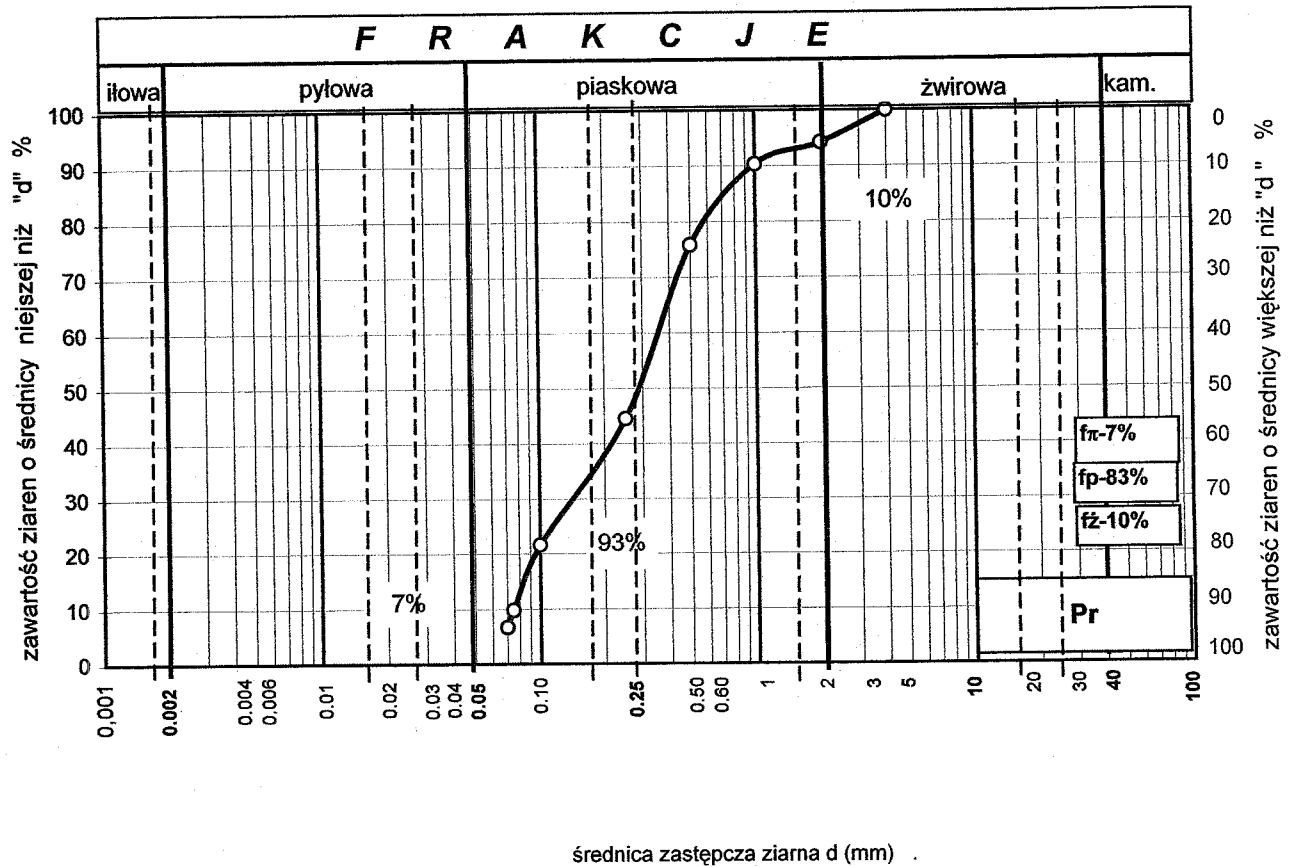
Wykres uziarnienia gruntu - otwór 52/1,9m



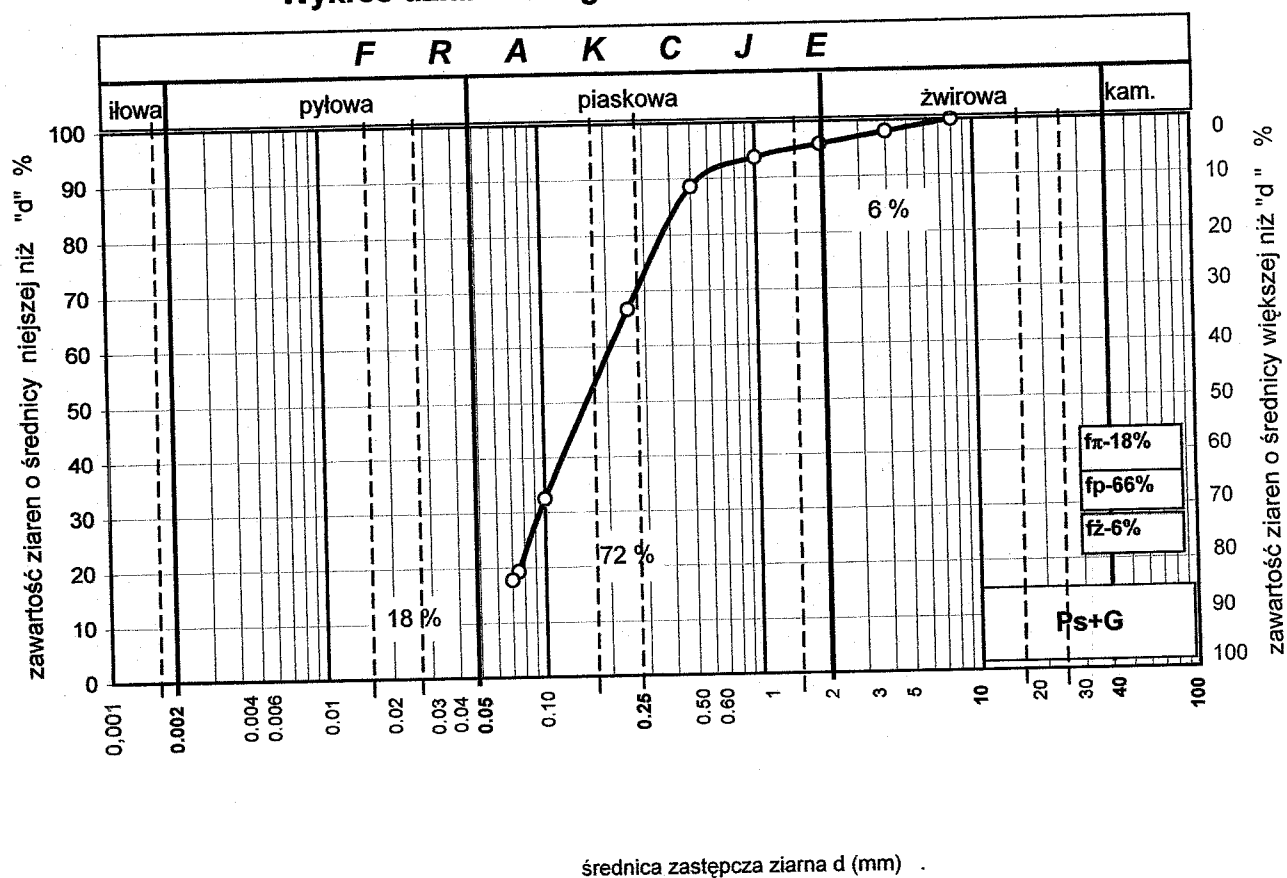
Wykres uziarnienia gruntu



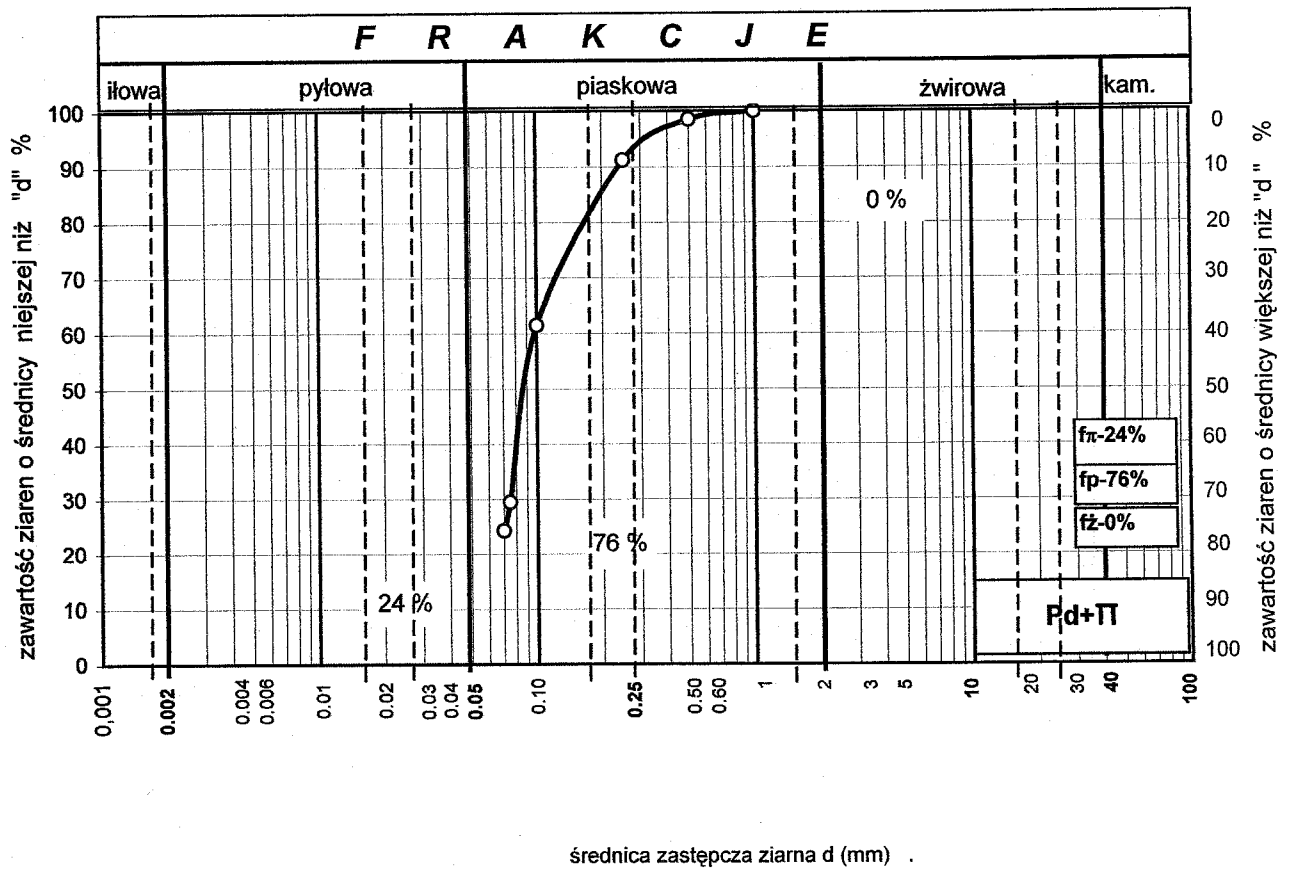
Wykres uziarnienia gruntu - otwór 61/3,5m



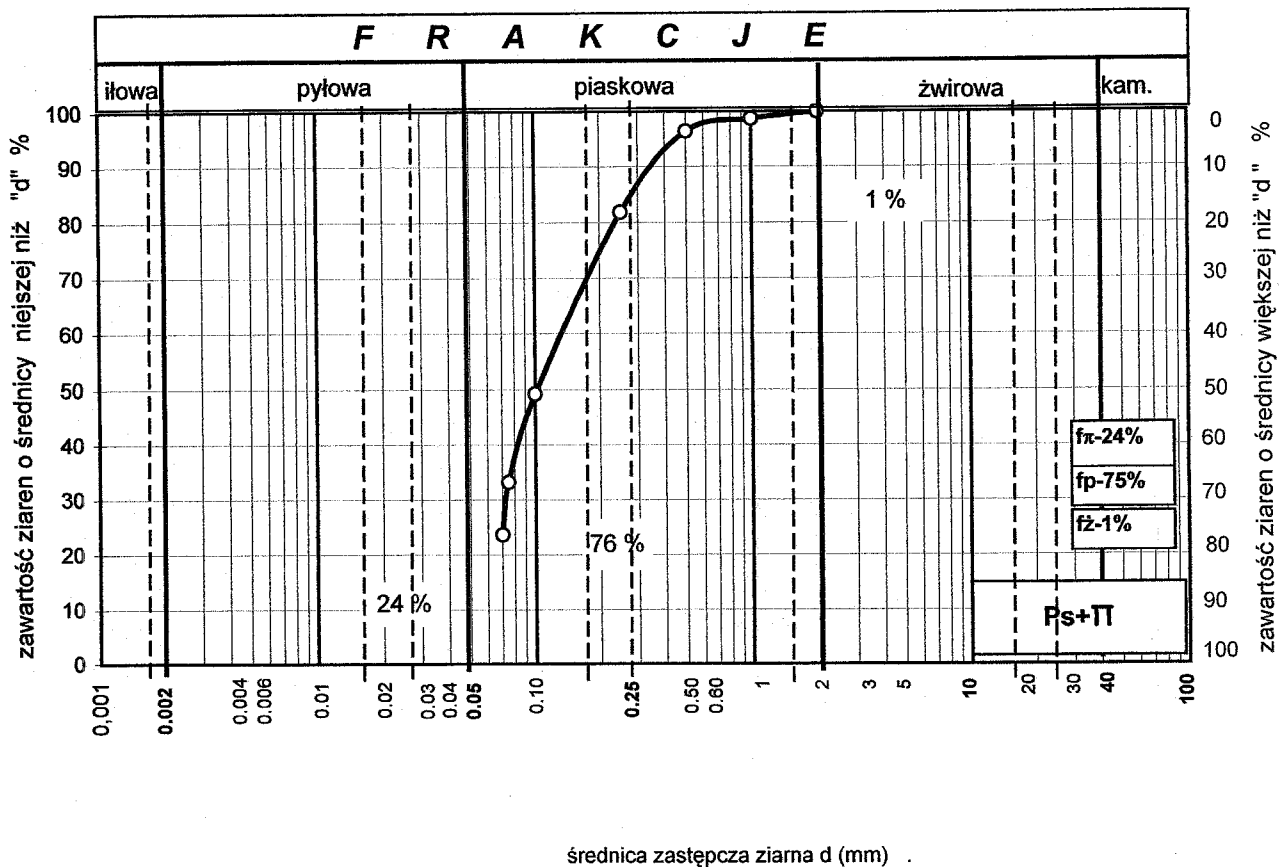
Wykres uziarnienia gruntu - otwór 62/2,8m



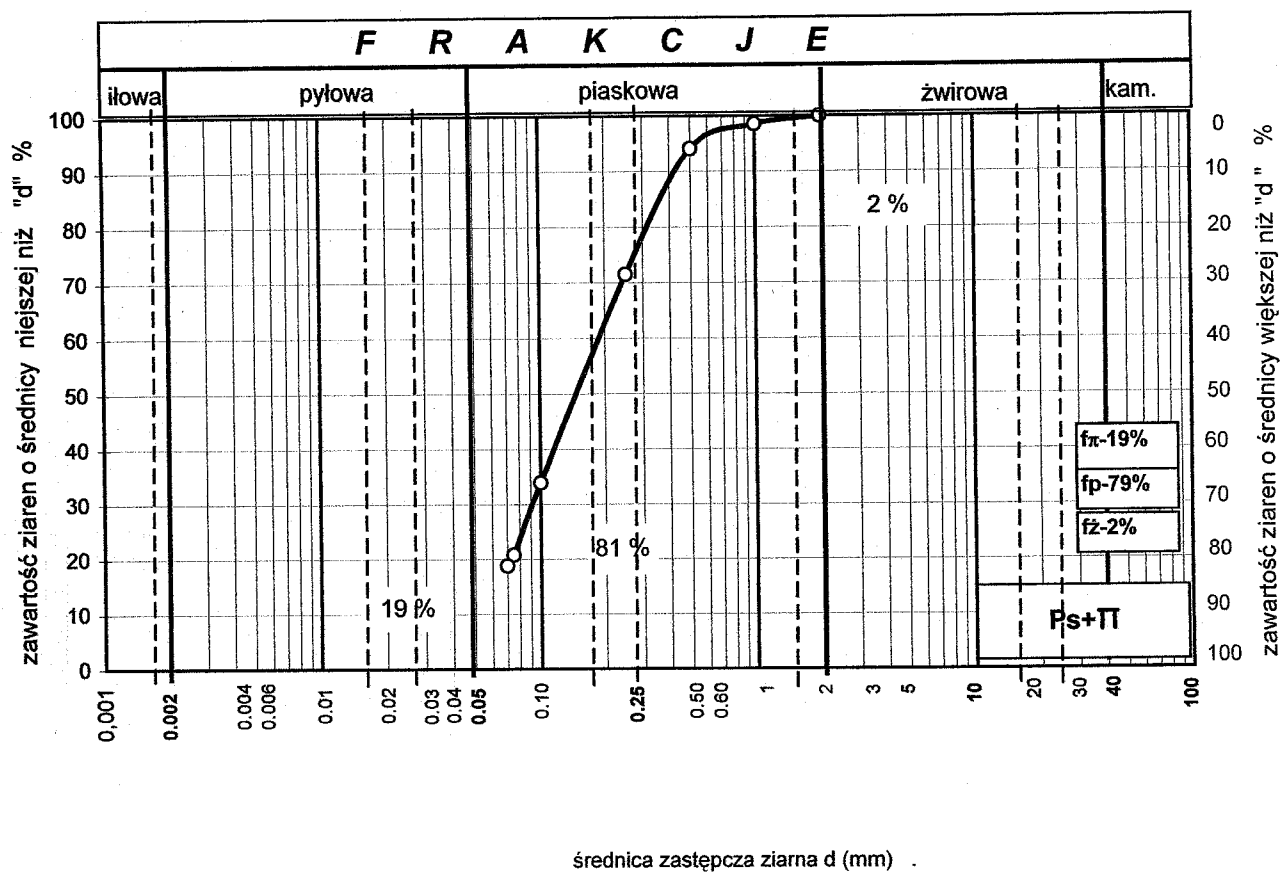
Wykres uziarnienia gruntu - otwór 63/2,4m



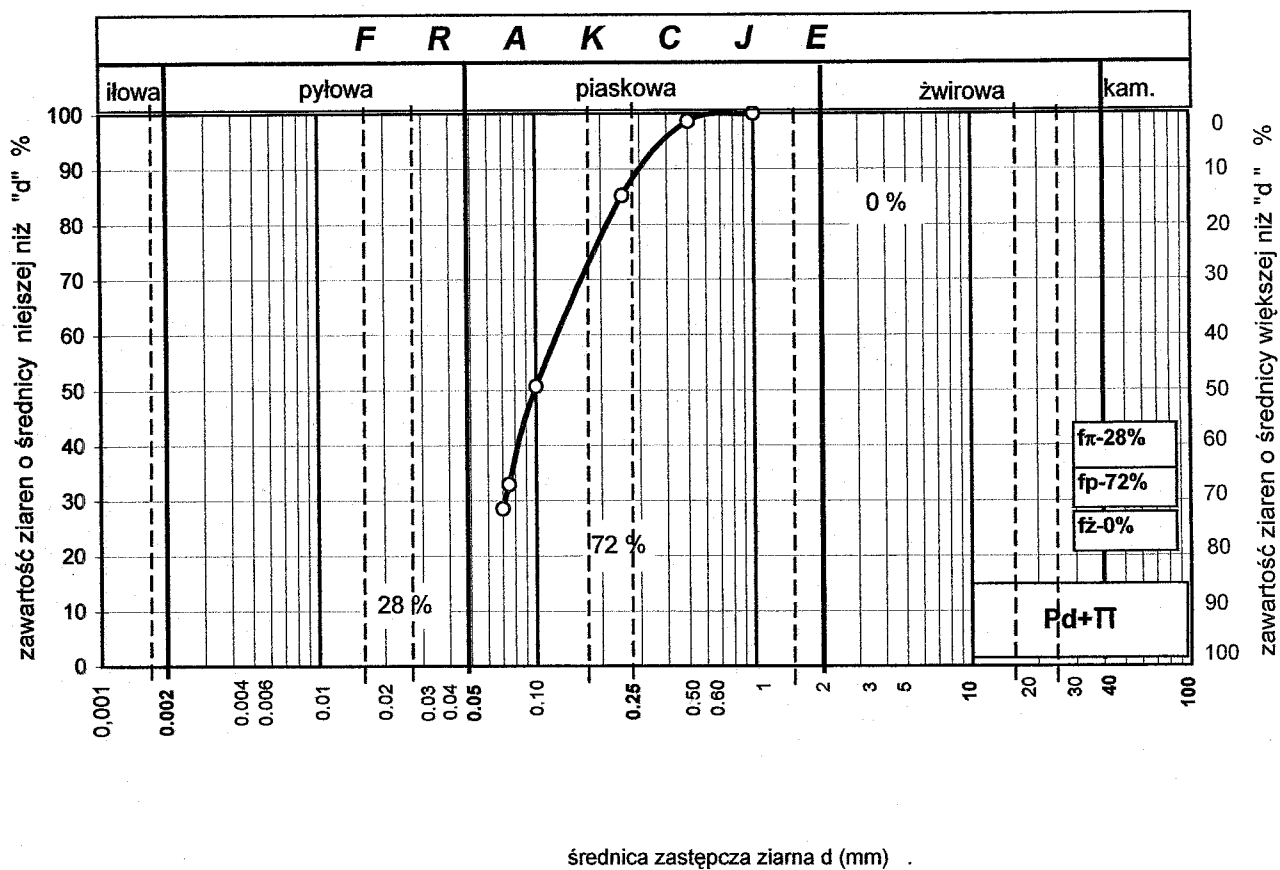
Wykres uziarnienia gruntu - otwór 64/2,6m



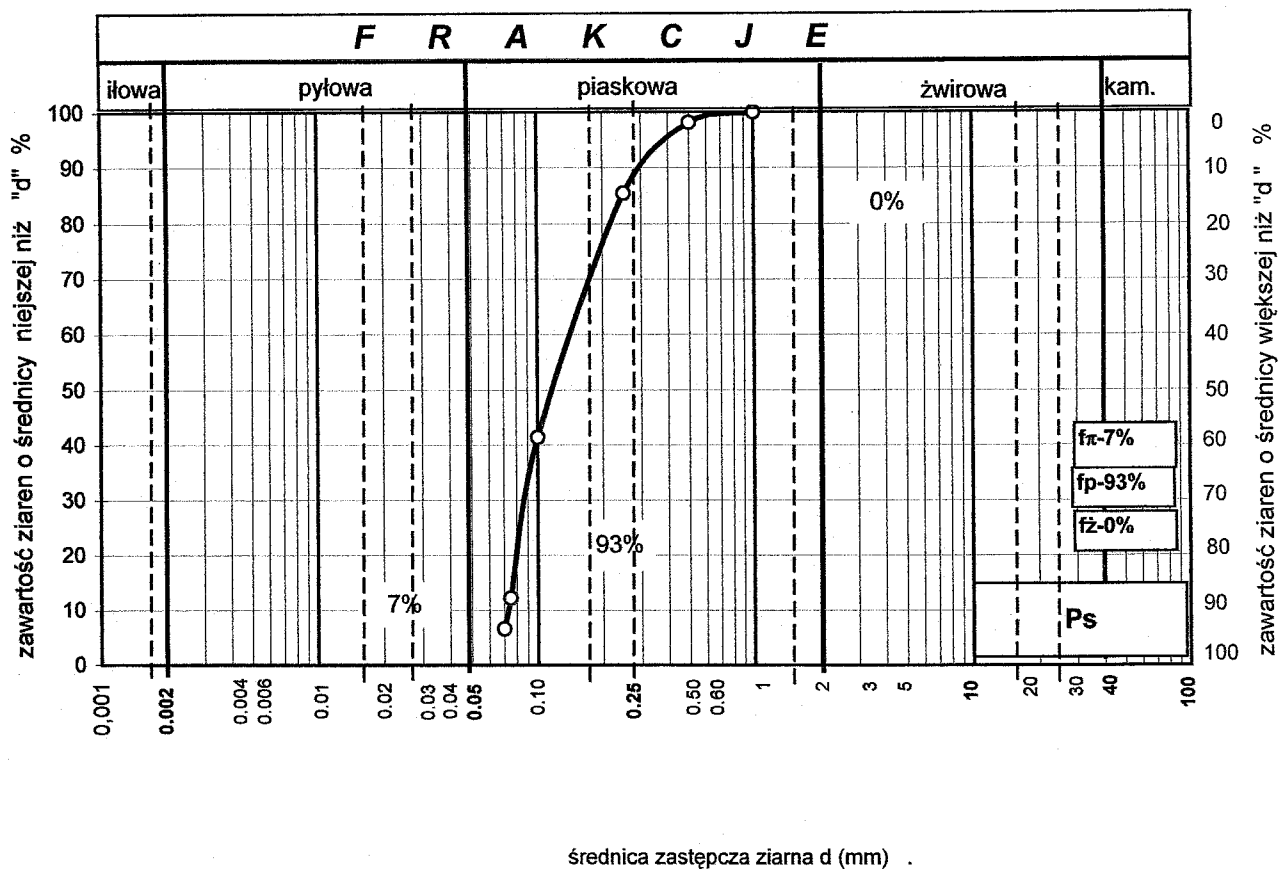
Wykres uziarnienia gruntu - otwór 66/4,2m



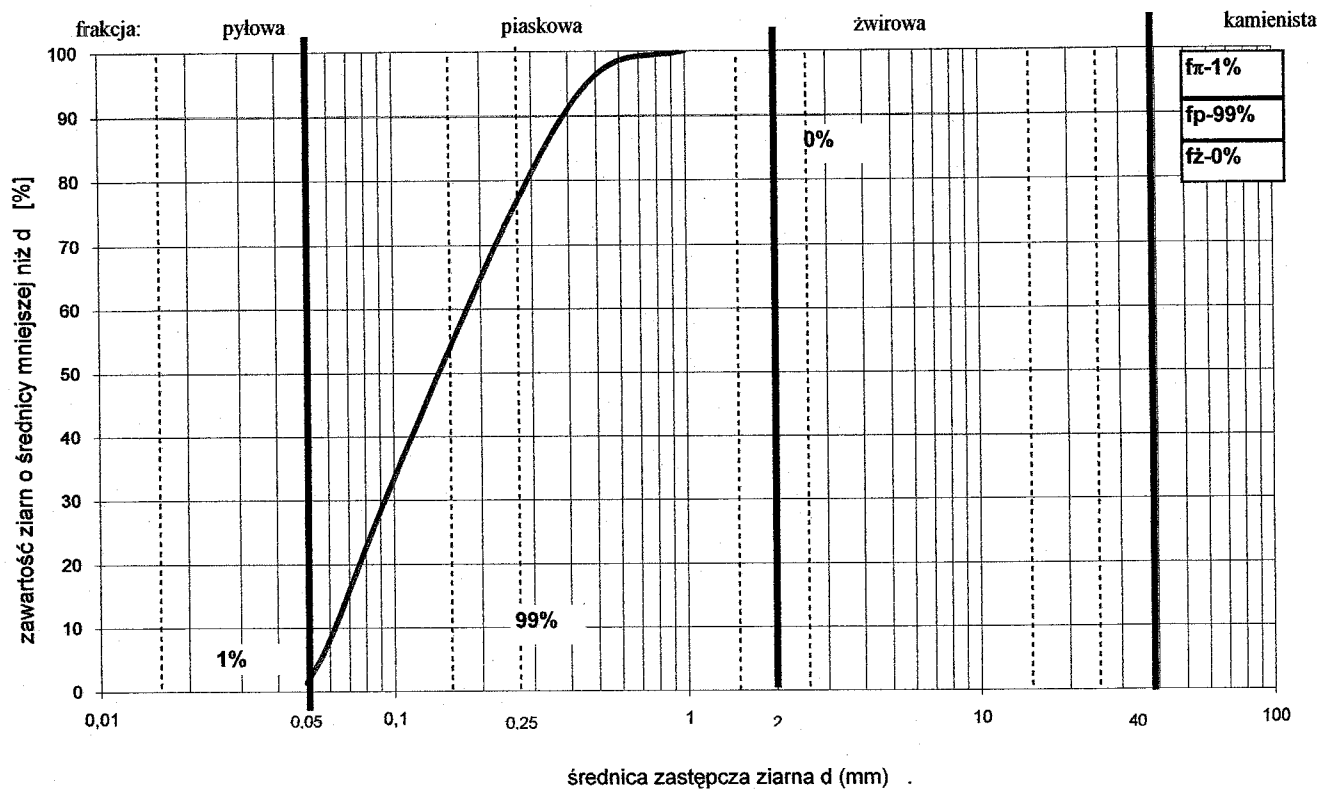
Wykres uziarnienia gruntu - otwór 67/1,3m



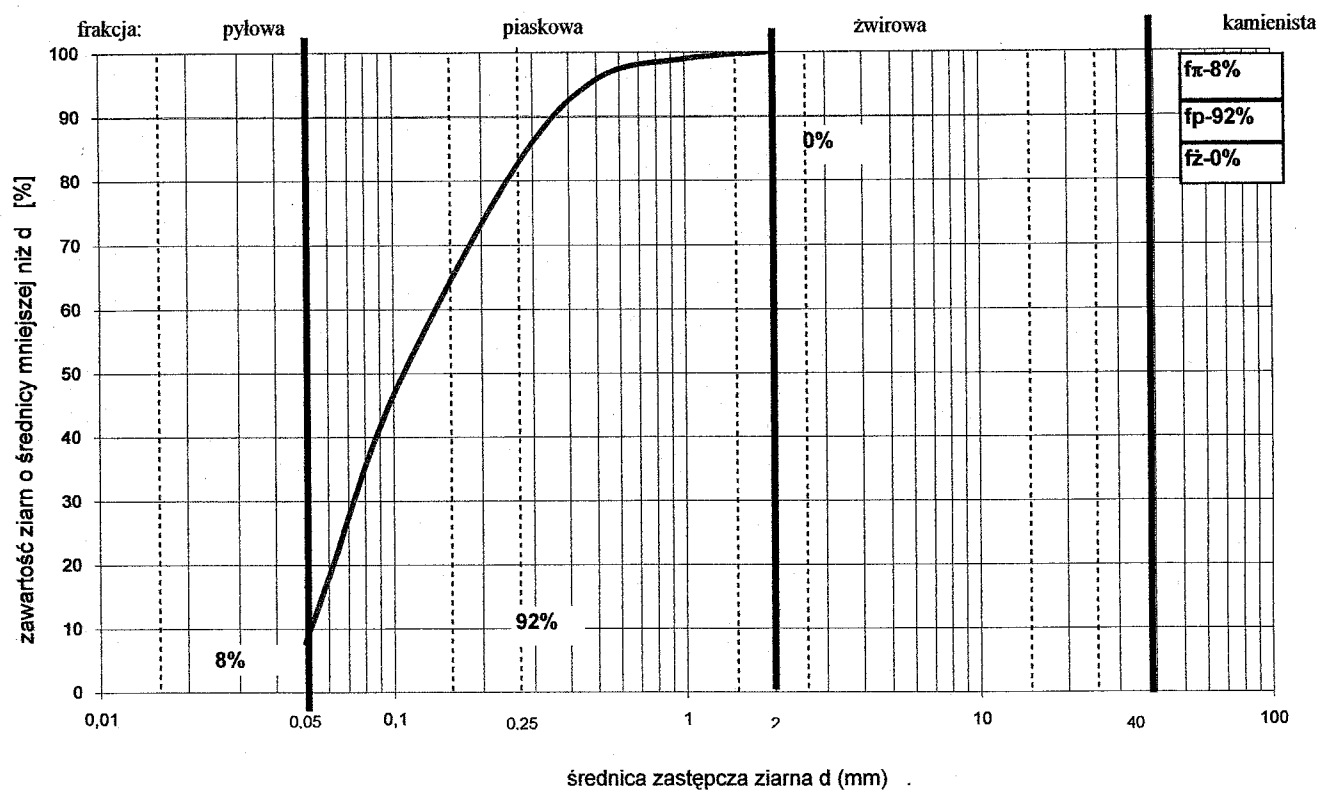
Wykres uziarnienia gruntu - otwór 70/4,0m



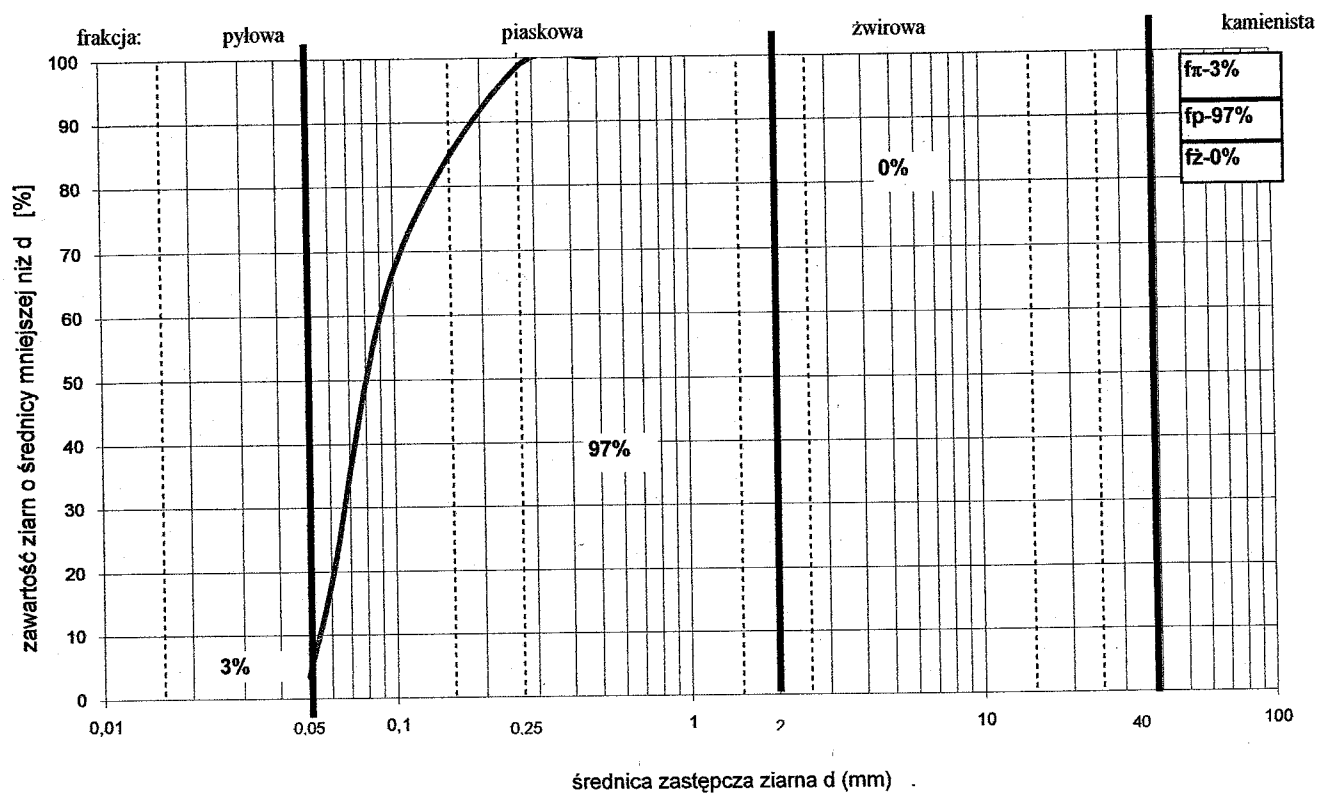
Wykres uziarnienia gruntu



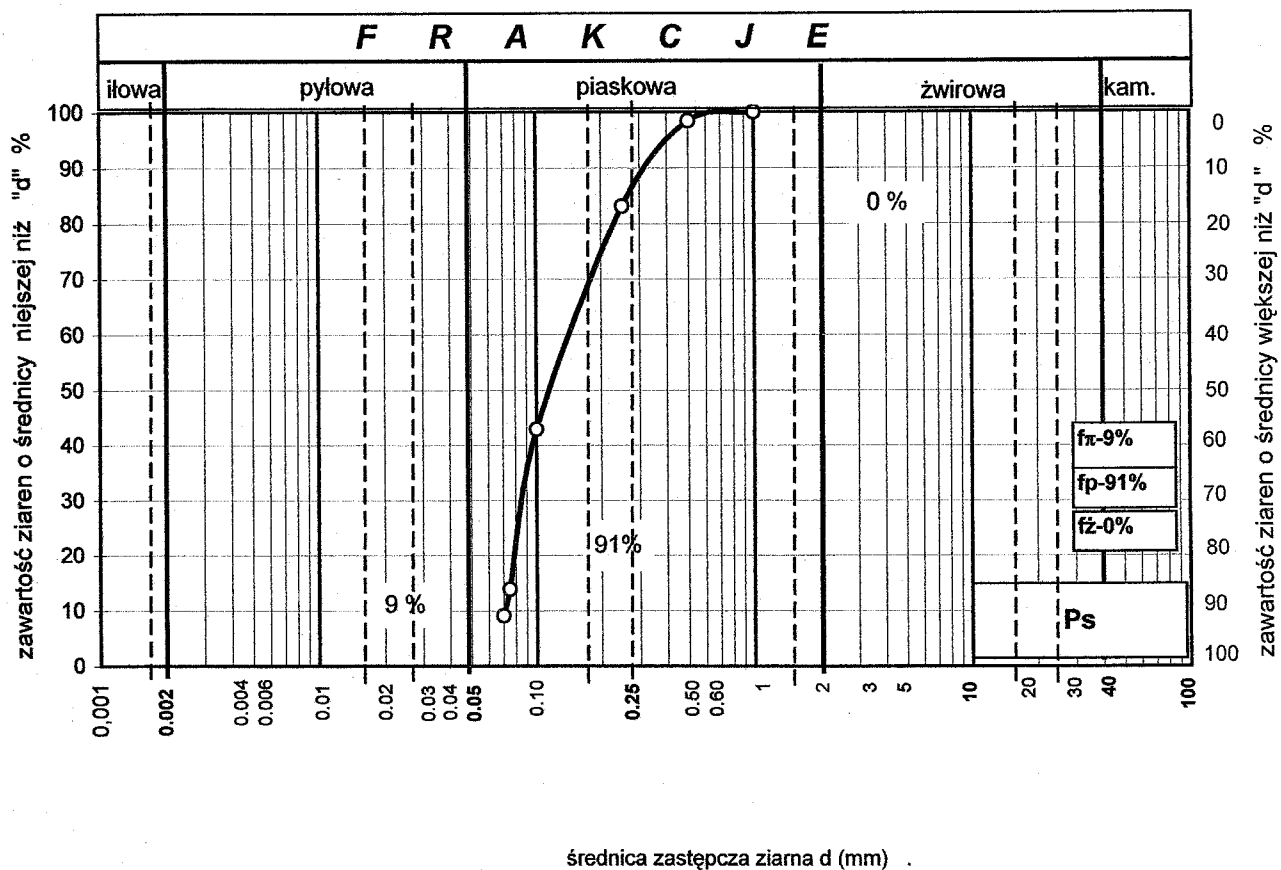
Wykres uziarnienia gruntu



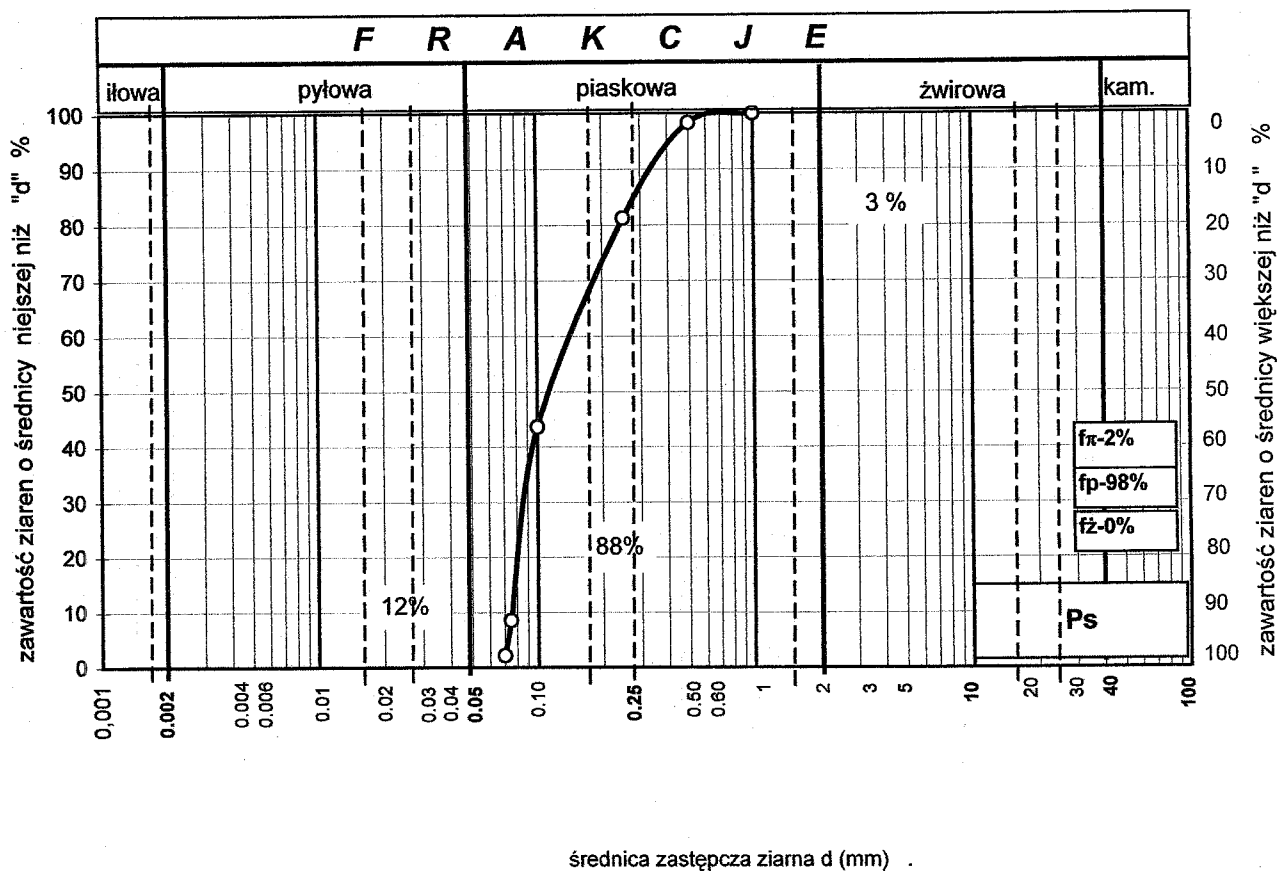
Wykres uziarnienia gruntu



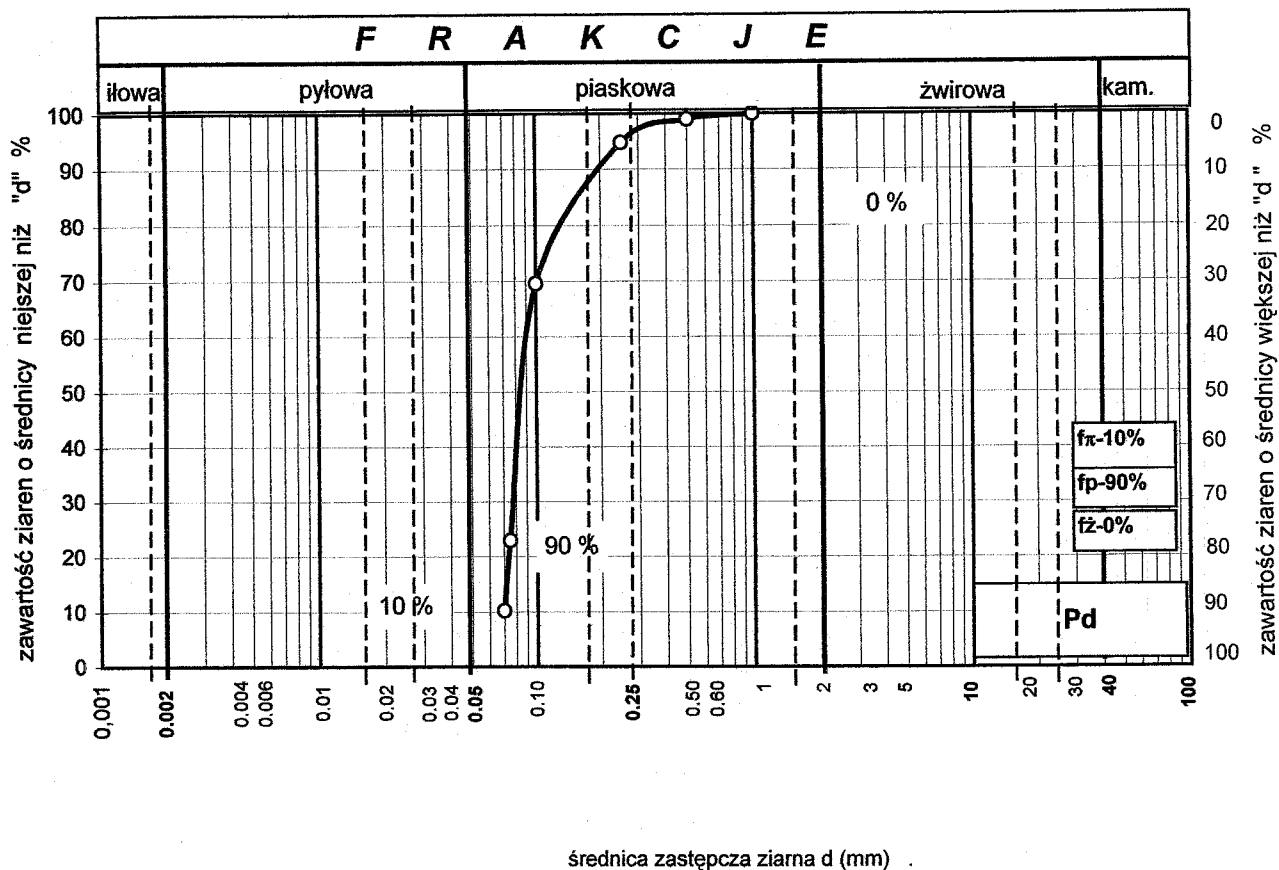
Wykres uziarnienia gruntu - otwór S114/7,5m



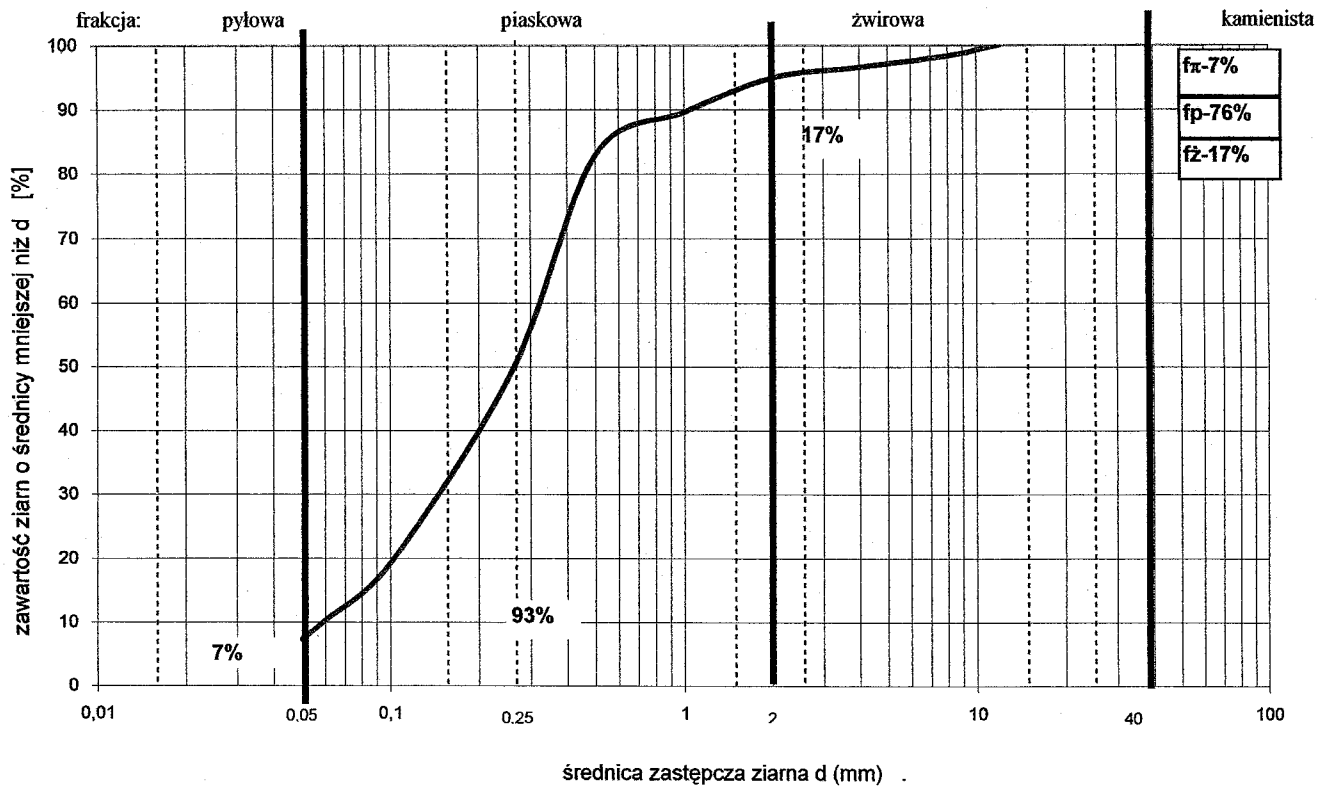
Wykres uziarnienia gruntu - otwór 126/1,3m



Wykres uziarnienia gruntu - otwór 354/E/4,9

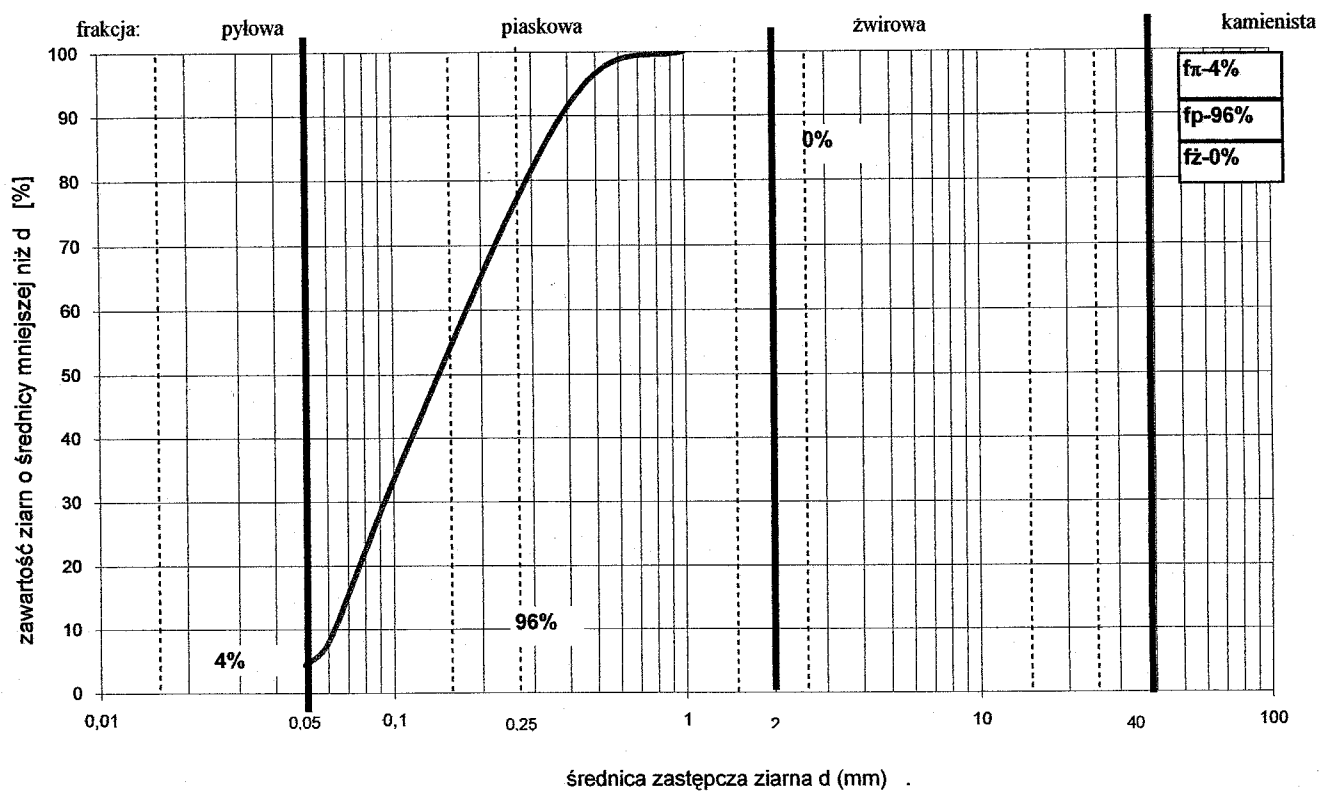


Wykres uziarnienia gruntu

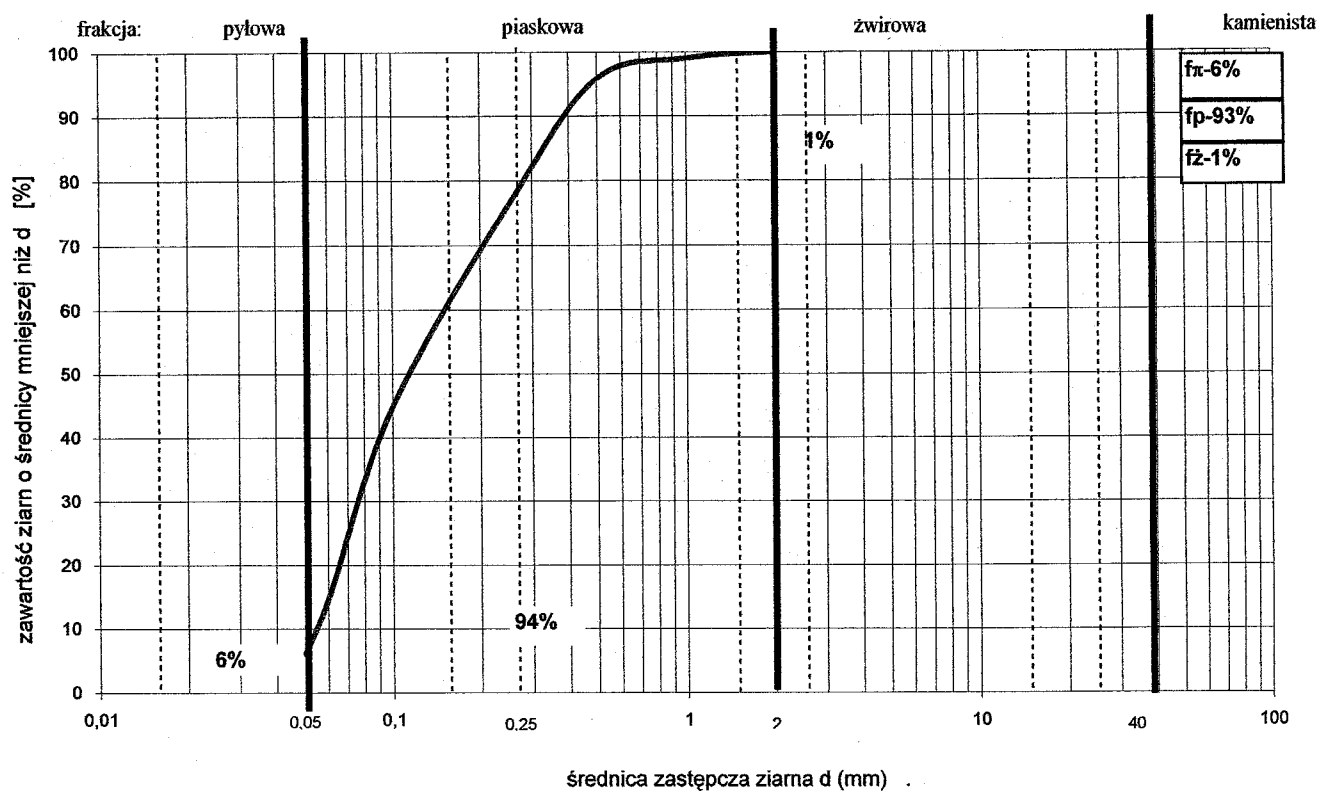


ta

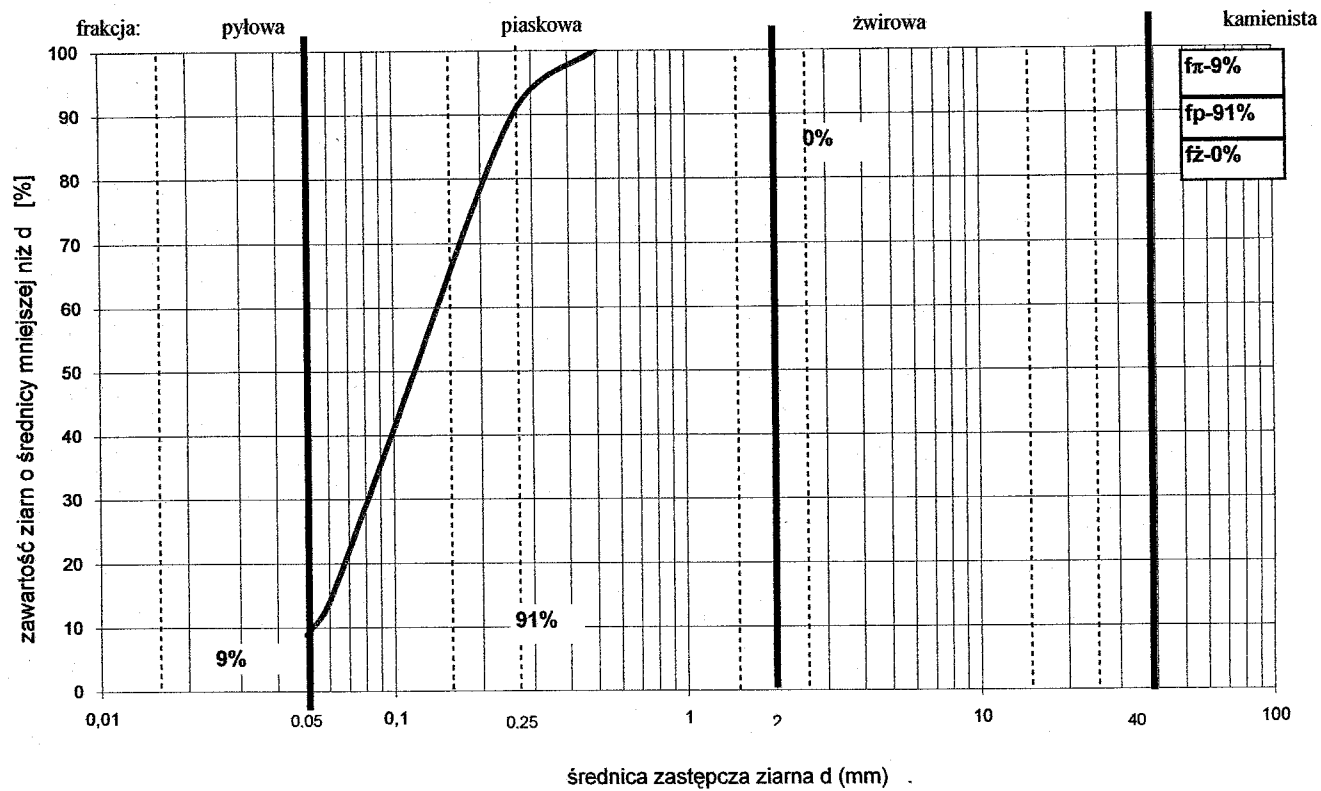
Wykres uziarnienia gruntu



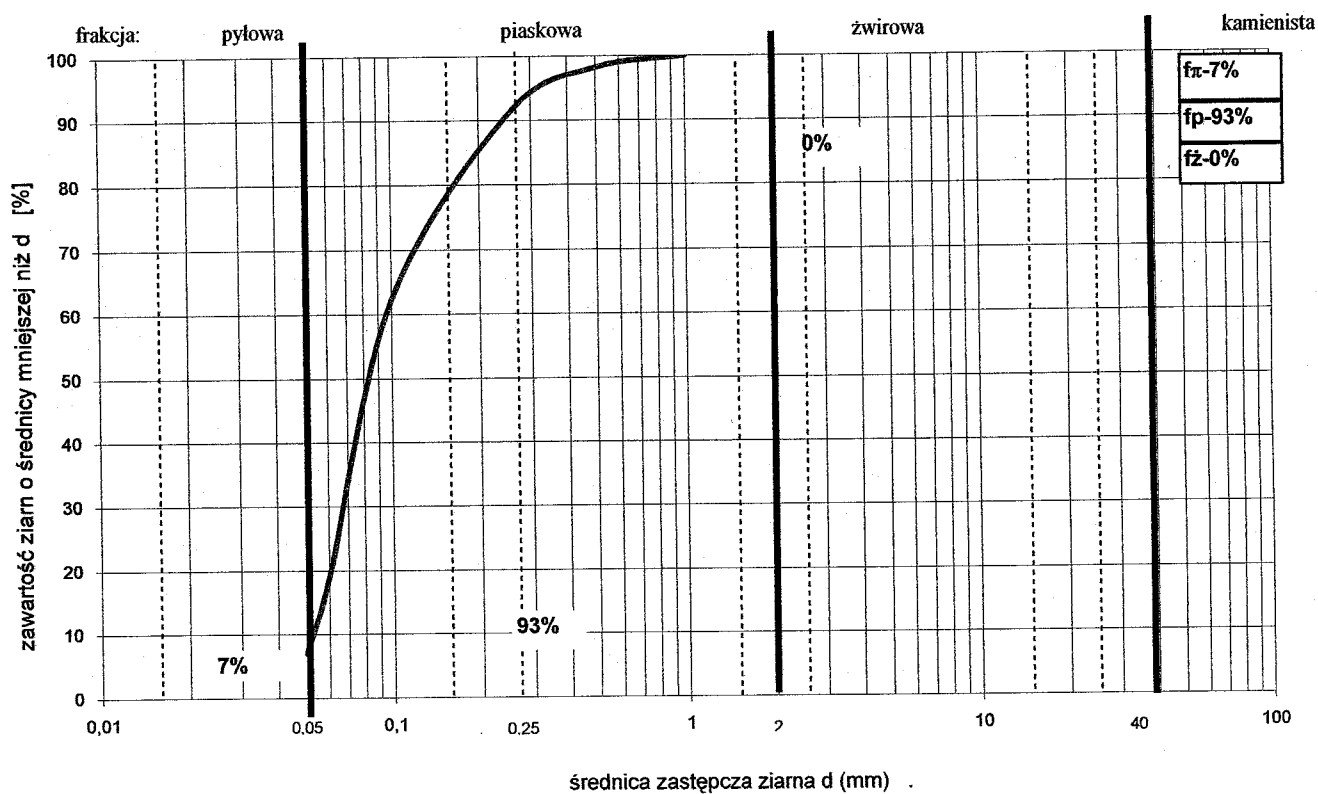
Wykres uziarnienia gruntu



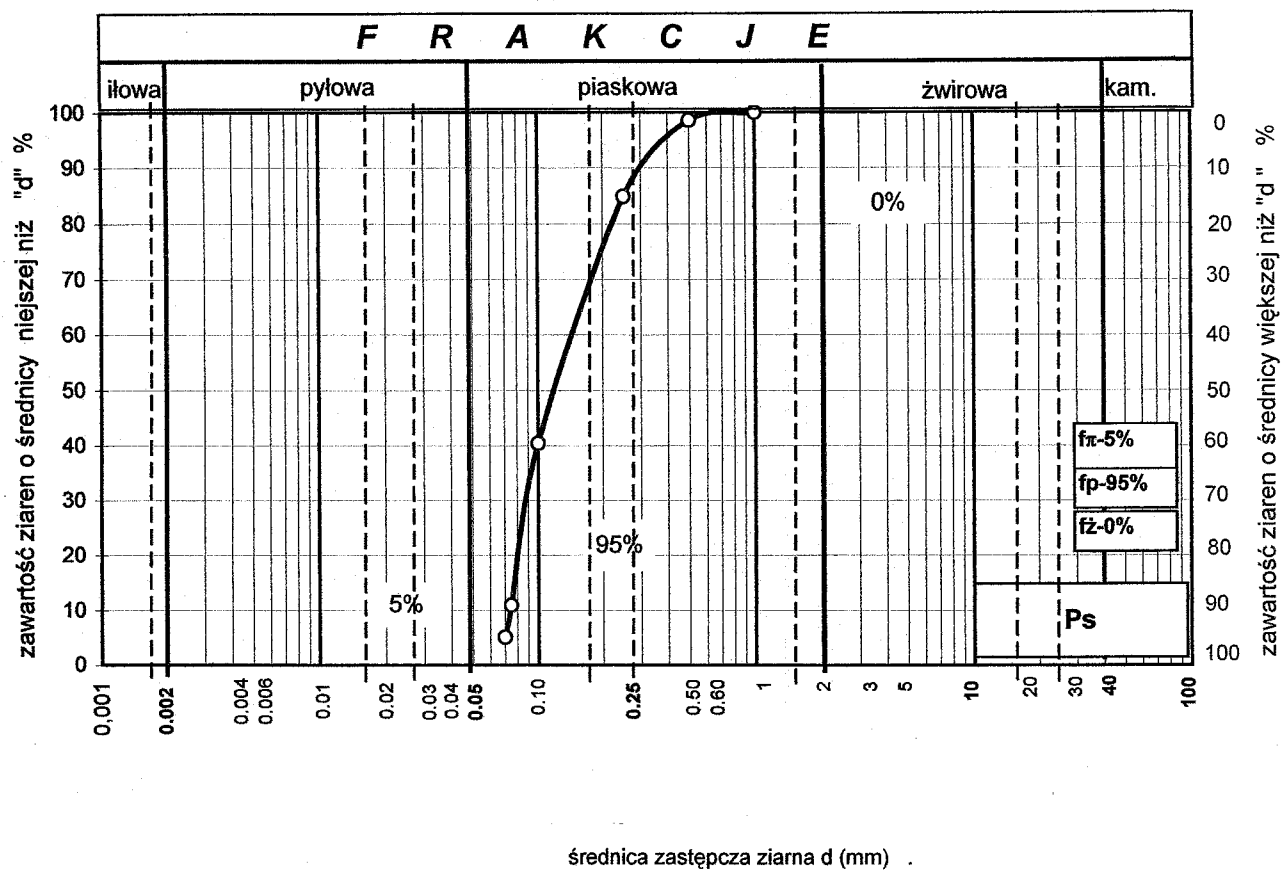
Wykres uziarnienia gruntu



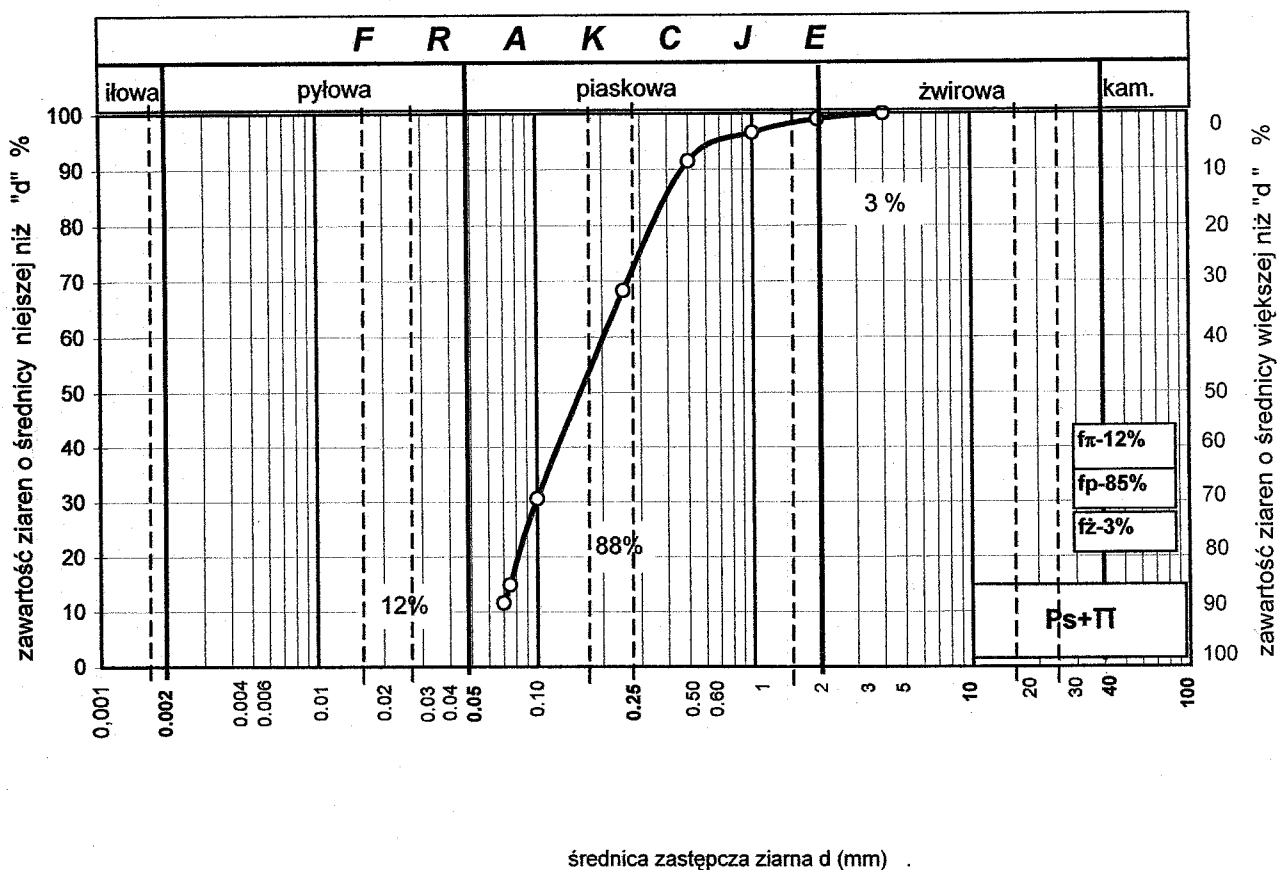
Wykres uziarnienia gruntu



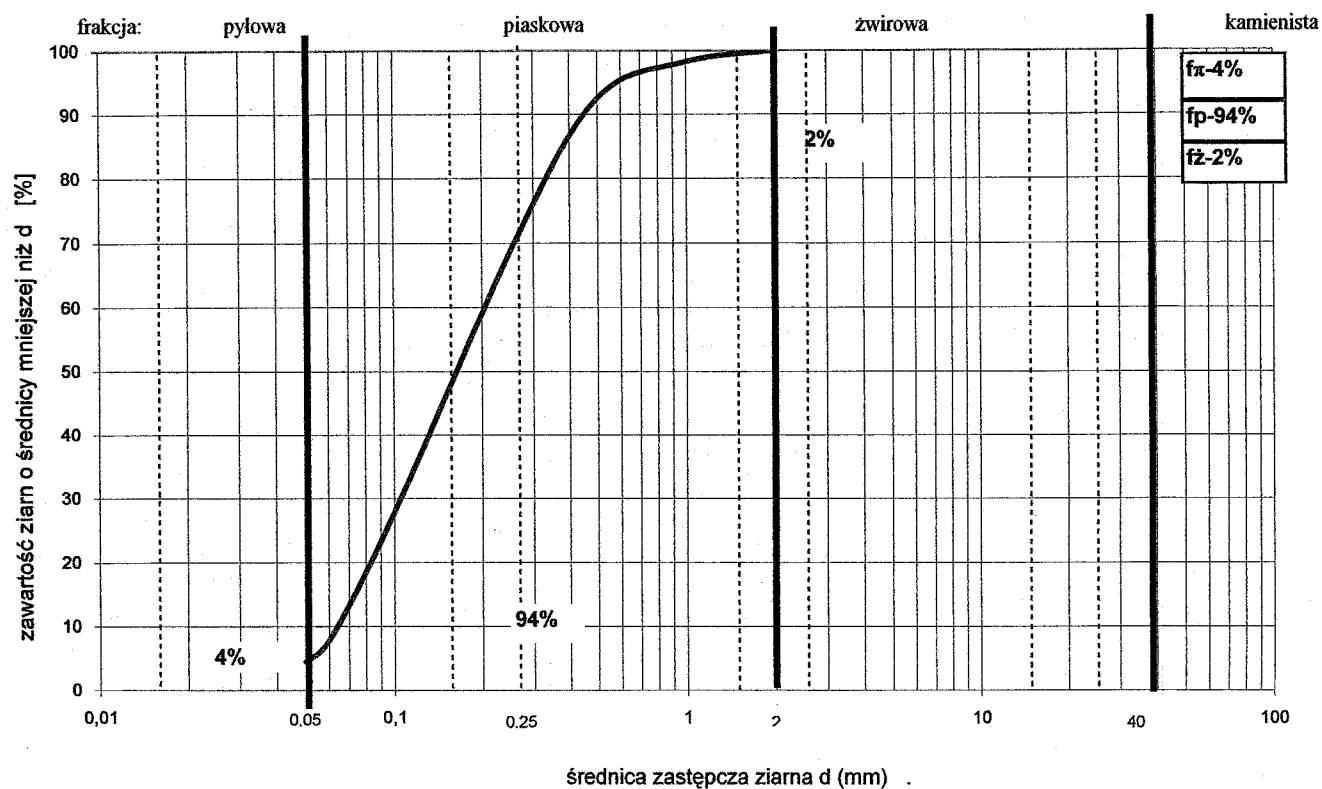
Wykres uziarnienia gruntu - otwór 193/E/1,2m



Wykres uziarnienia gruntu - otwór 199/1,9m

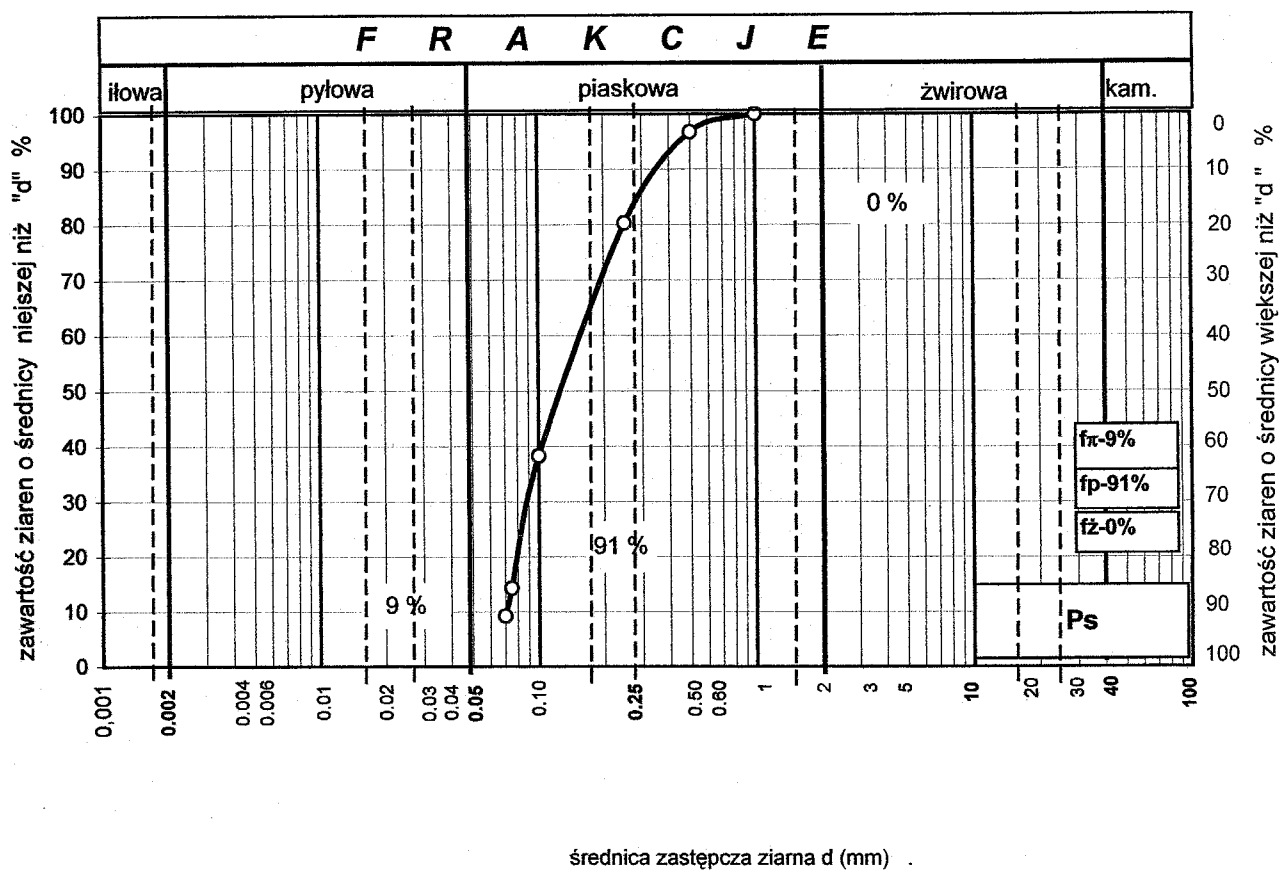


Wykres uziarnienia gruntu

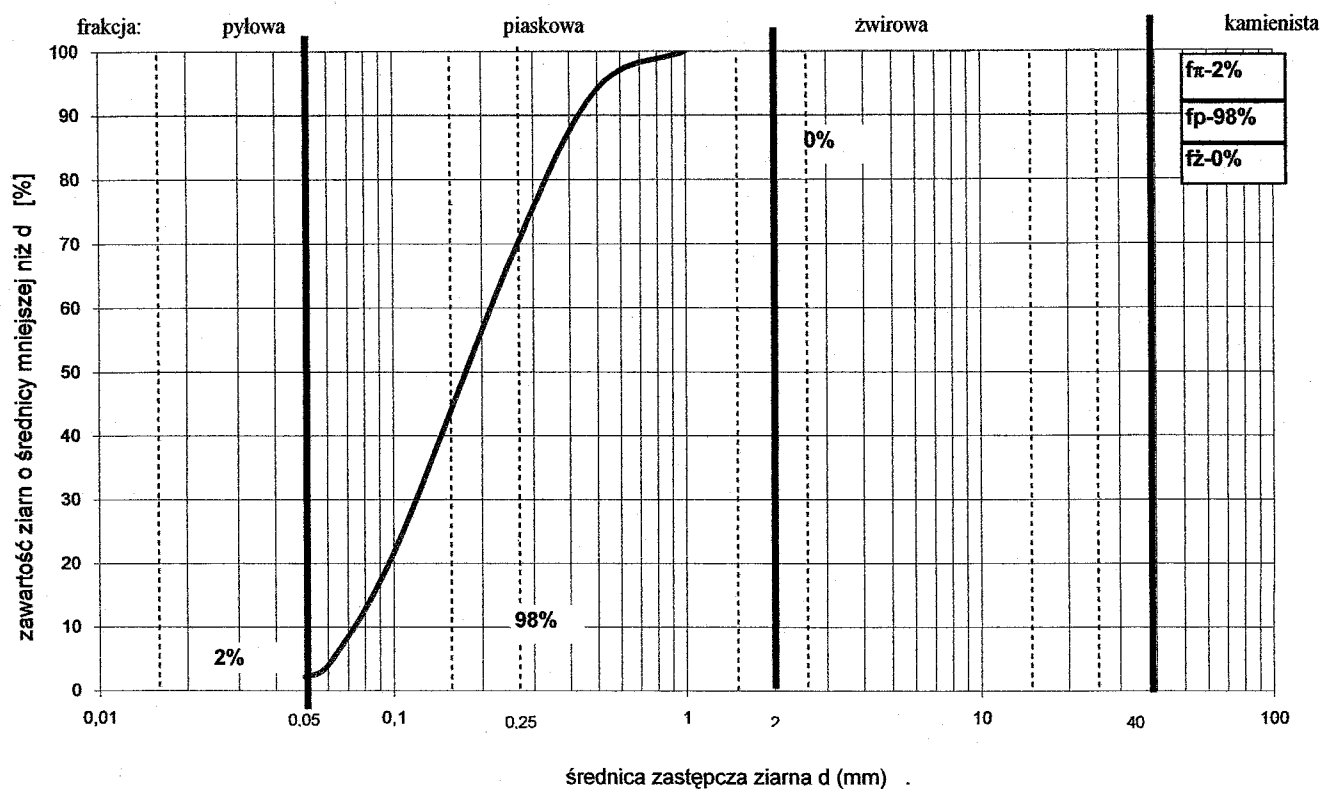


la

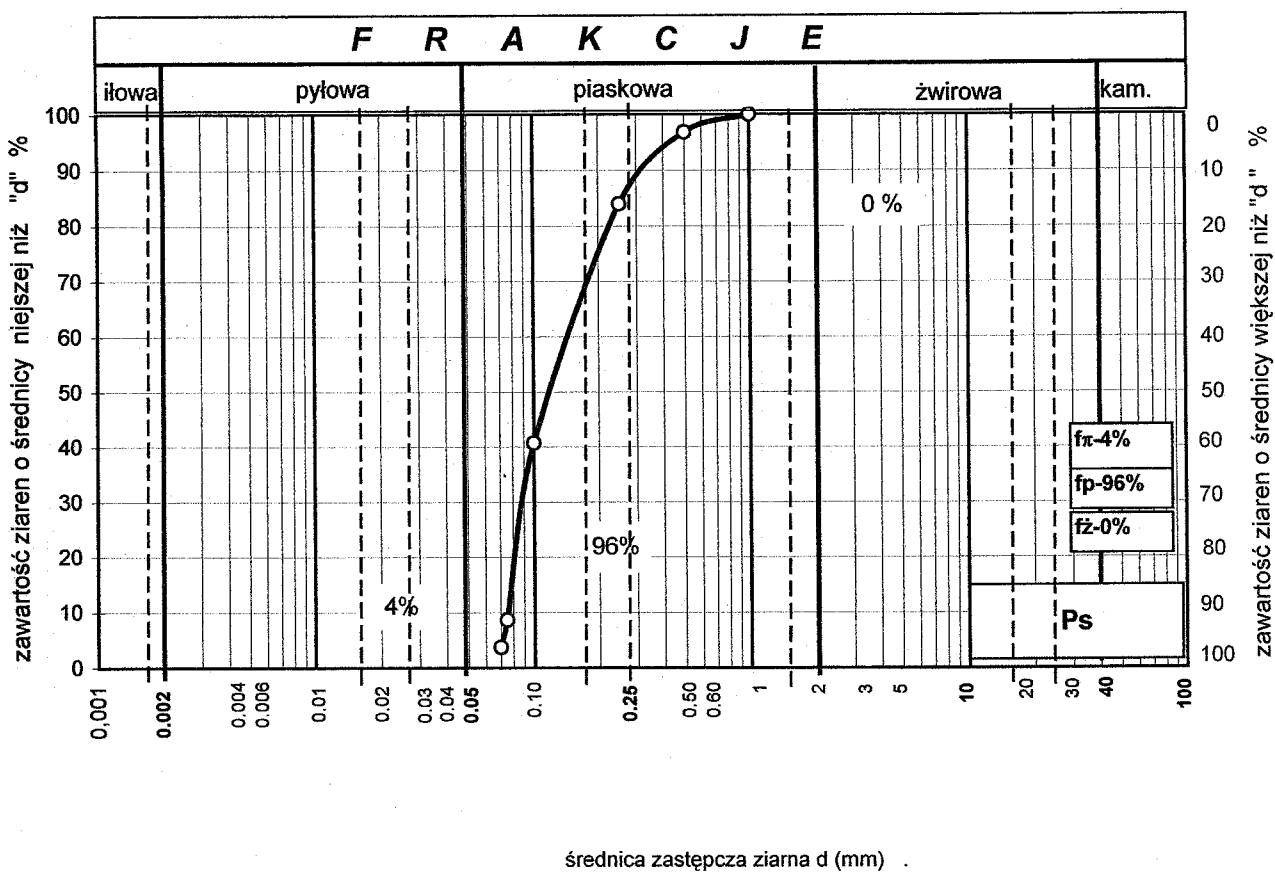
Wykres uziarnienia gruntu - otwór 214/E/3,7m



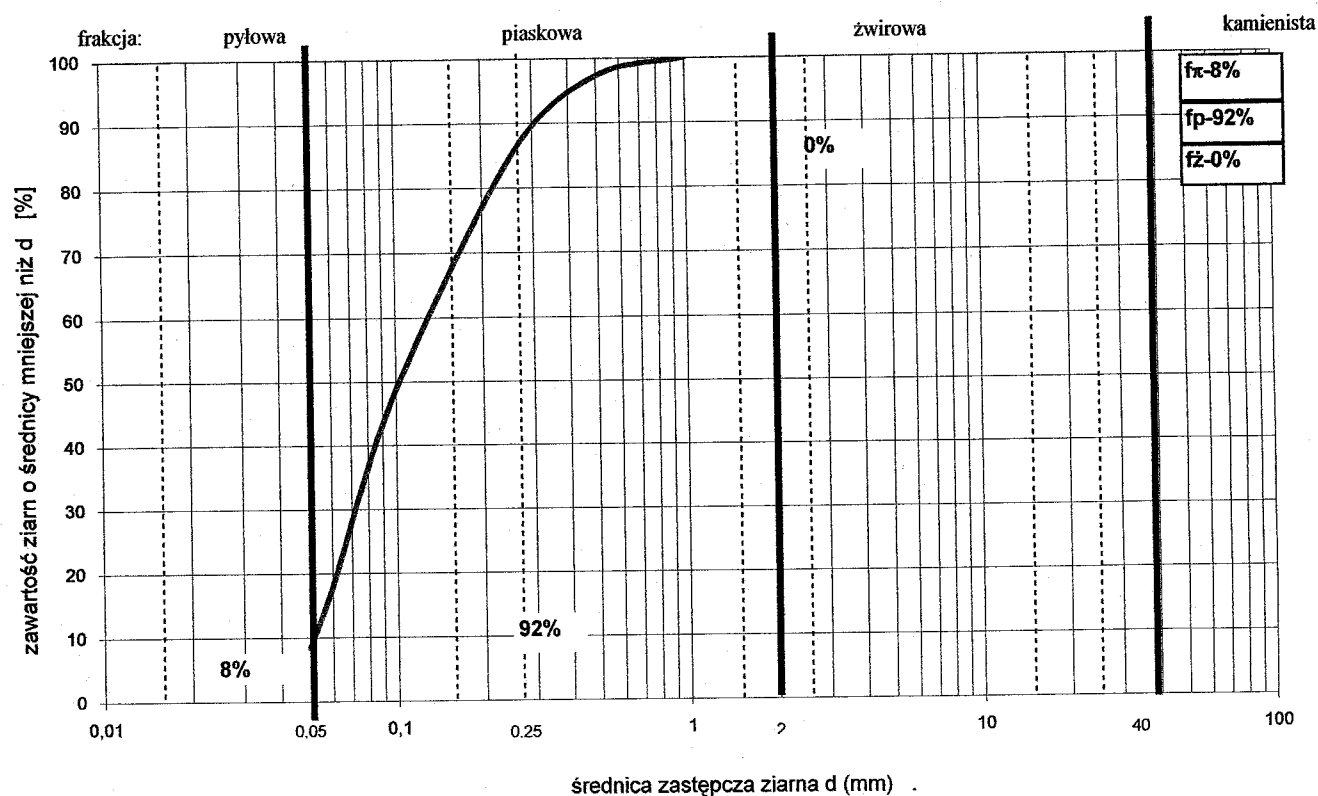
Wykres uziarnienia gruntu



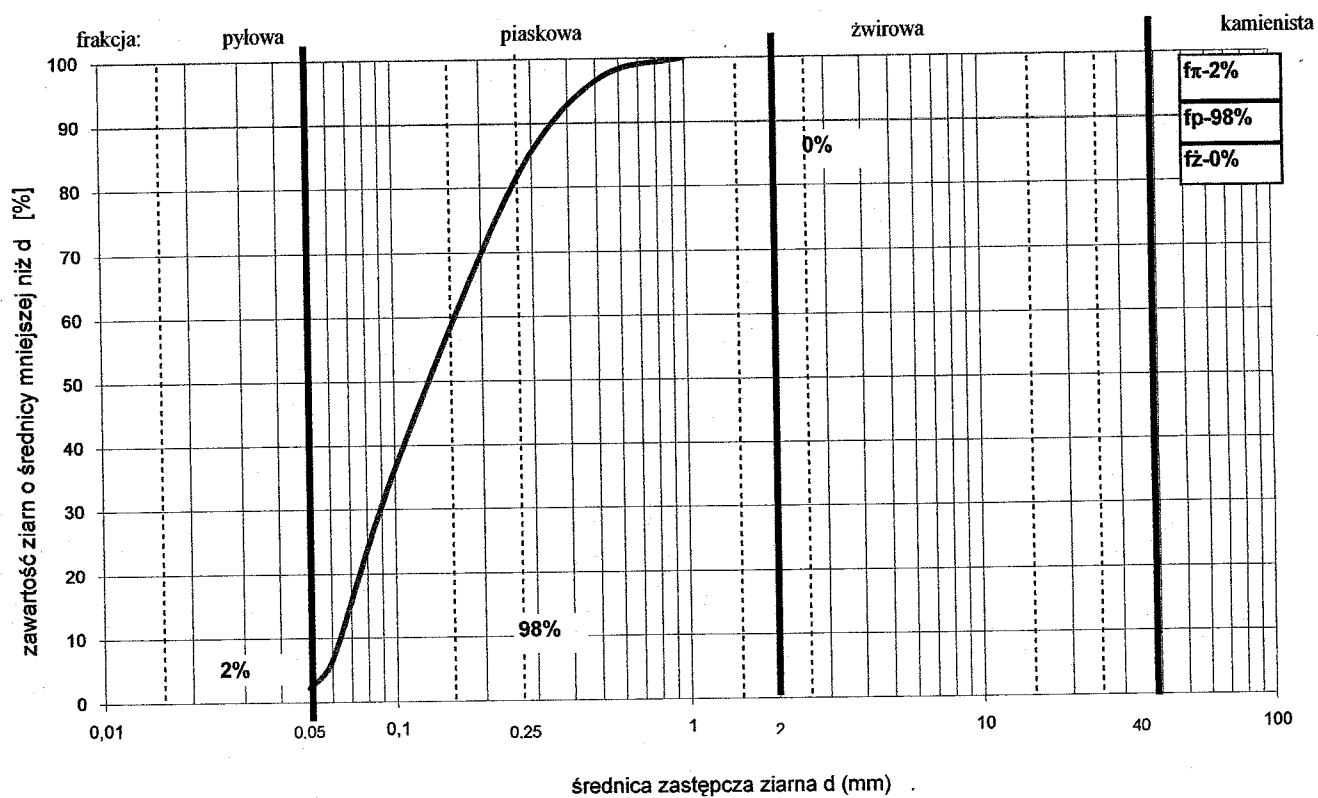
Wykres uziarnienia gruntu - otwór 224/6,0m



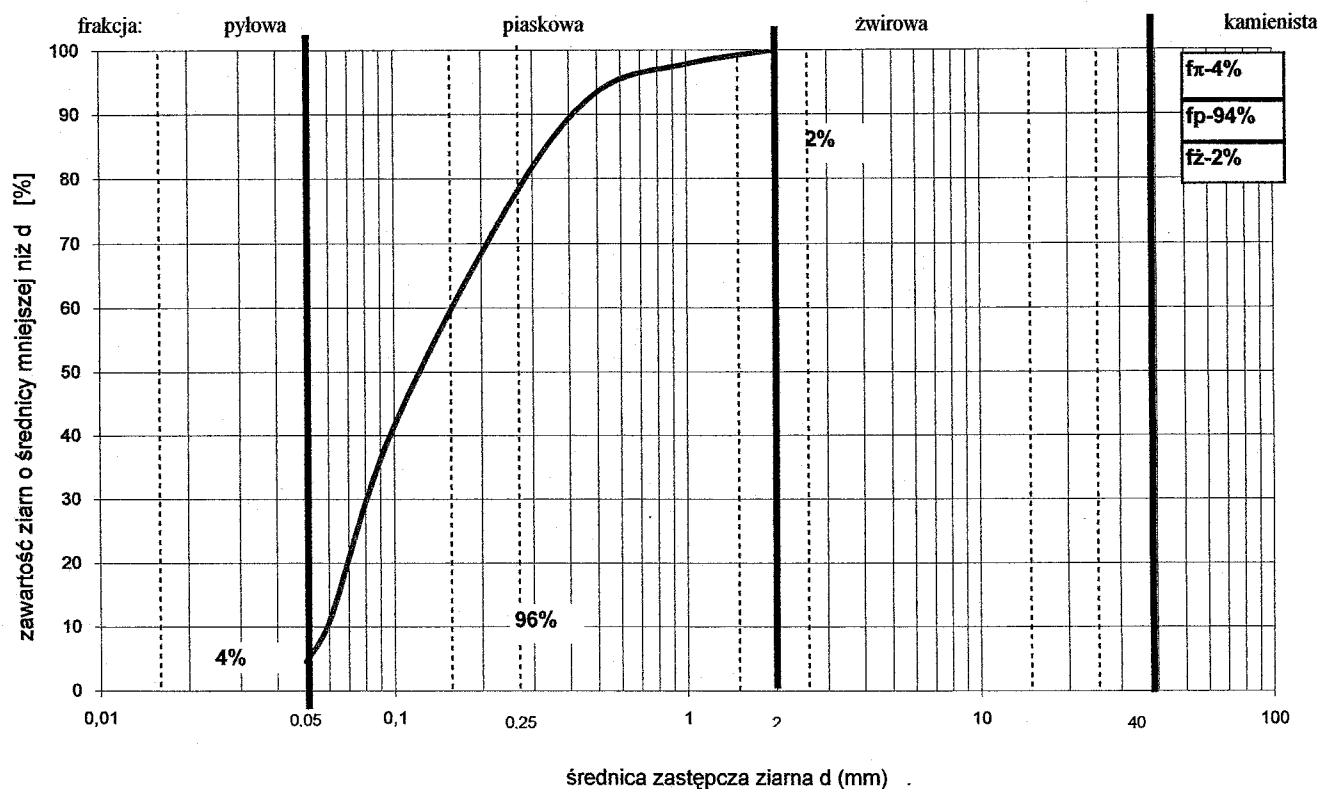
Wykres uziarnienia gruntu



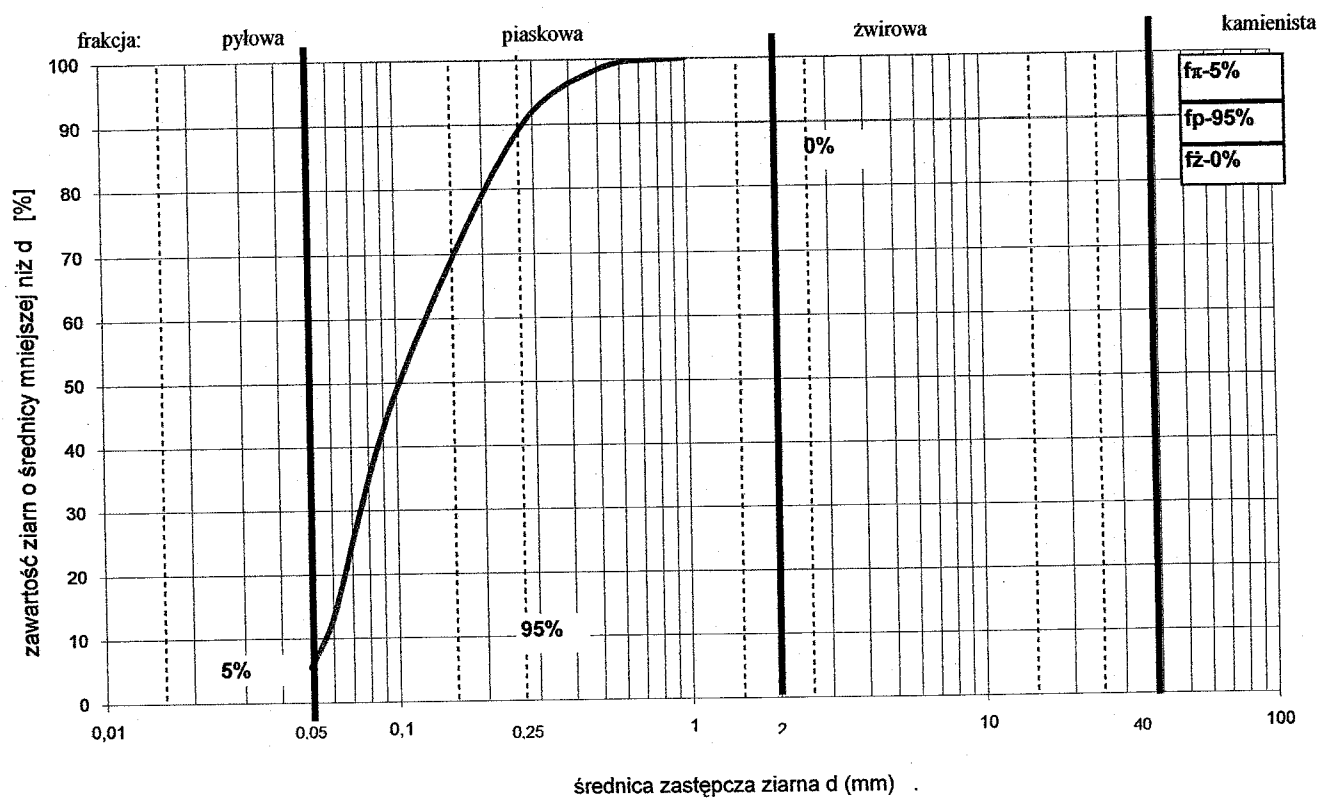
Wykres uziarnienia gruntu



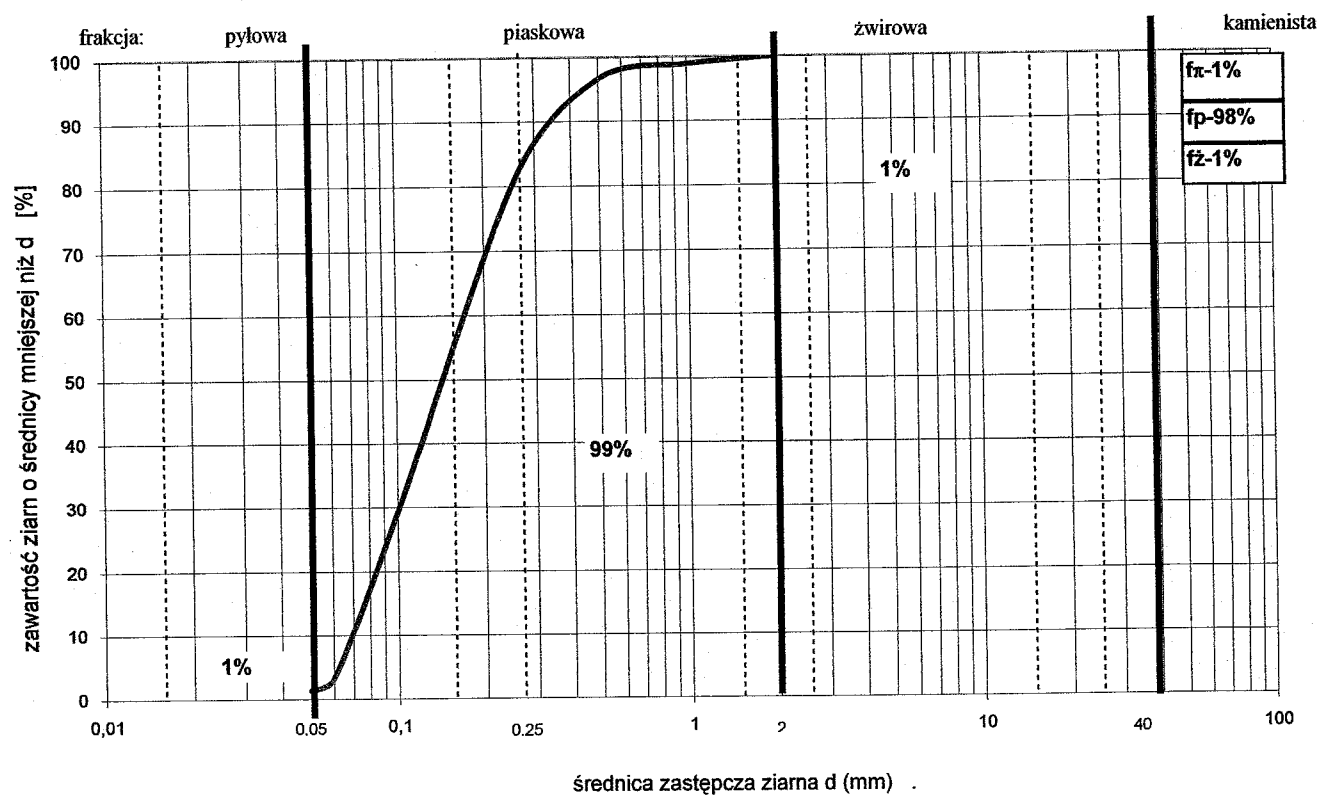
Wykres uziarnienia gruntu



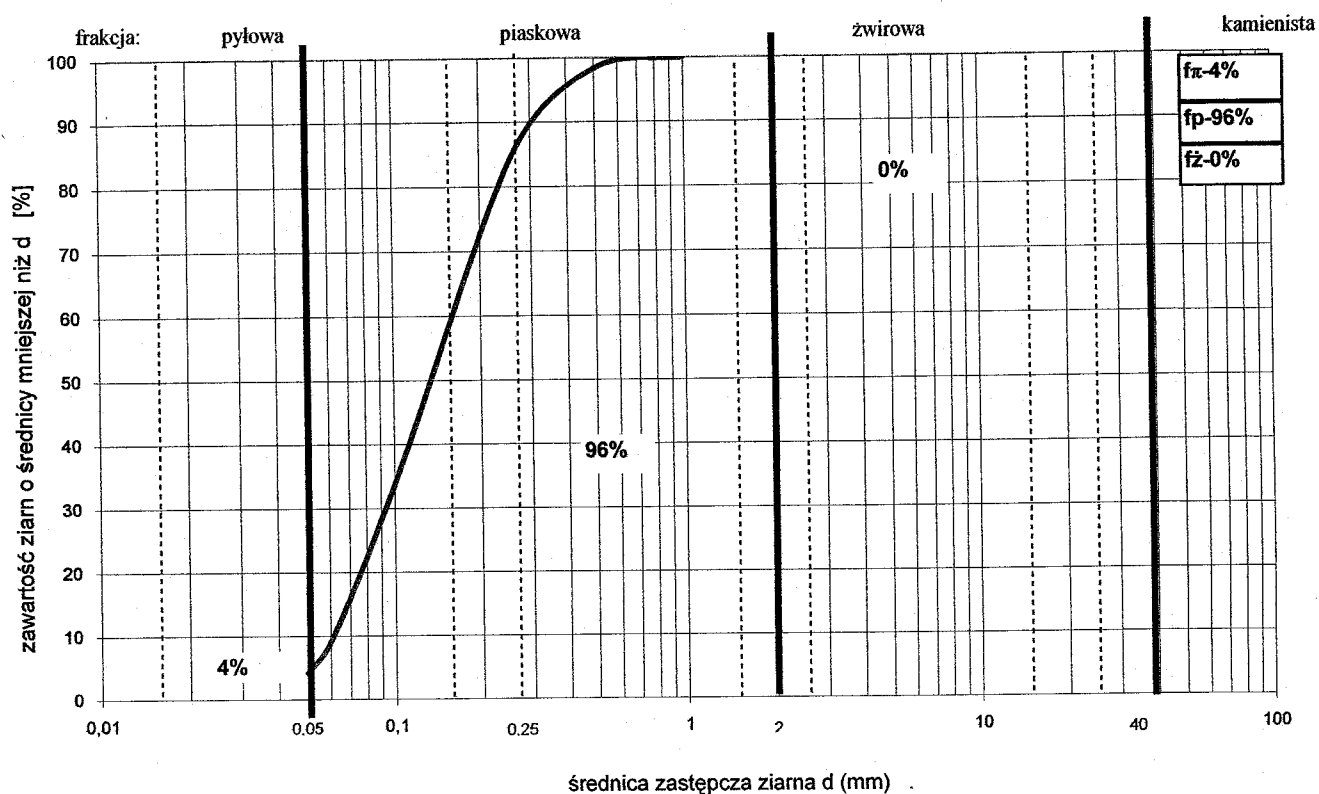
Wykres uziarnienia gruntu



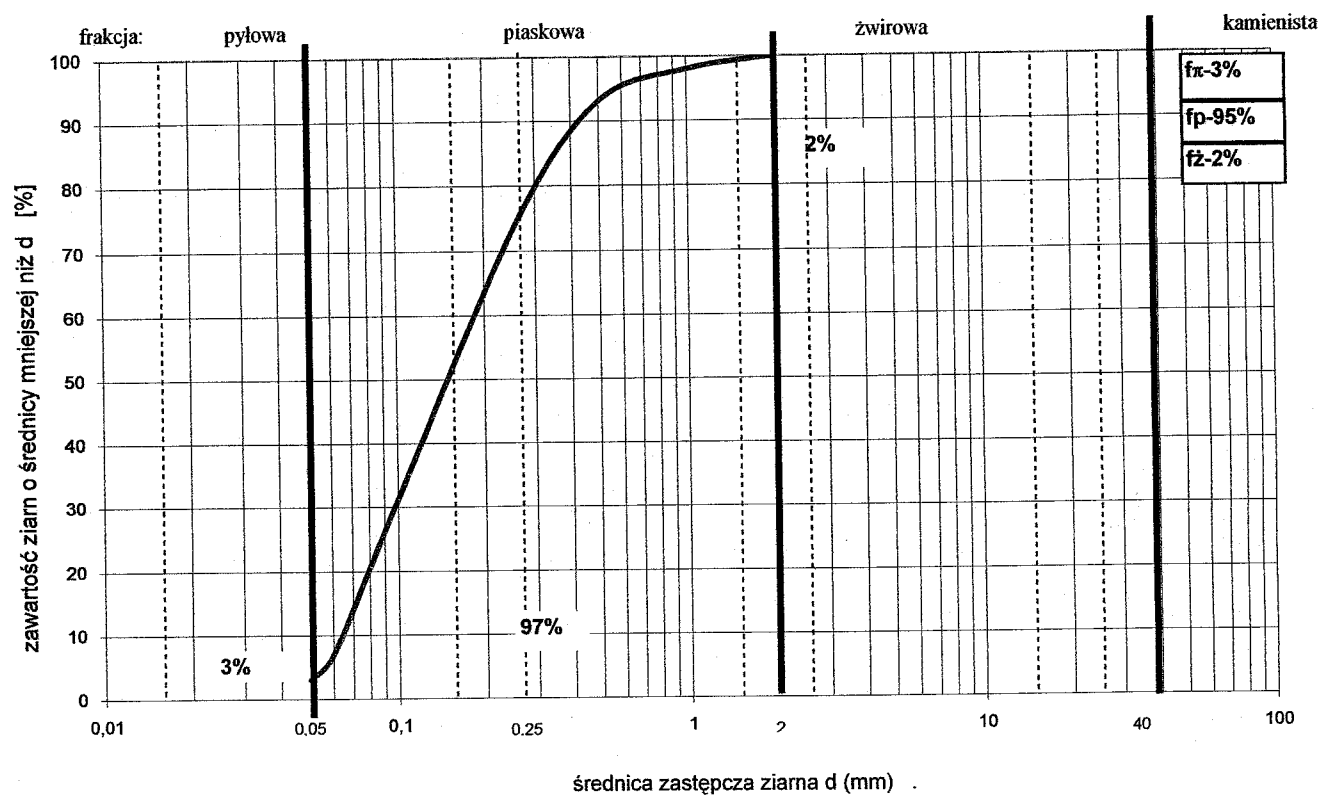
Wykres uziarnienia gruntu



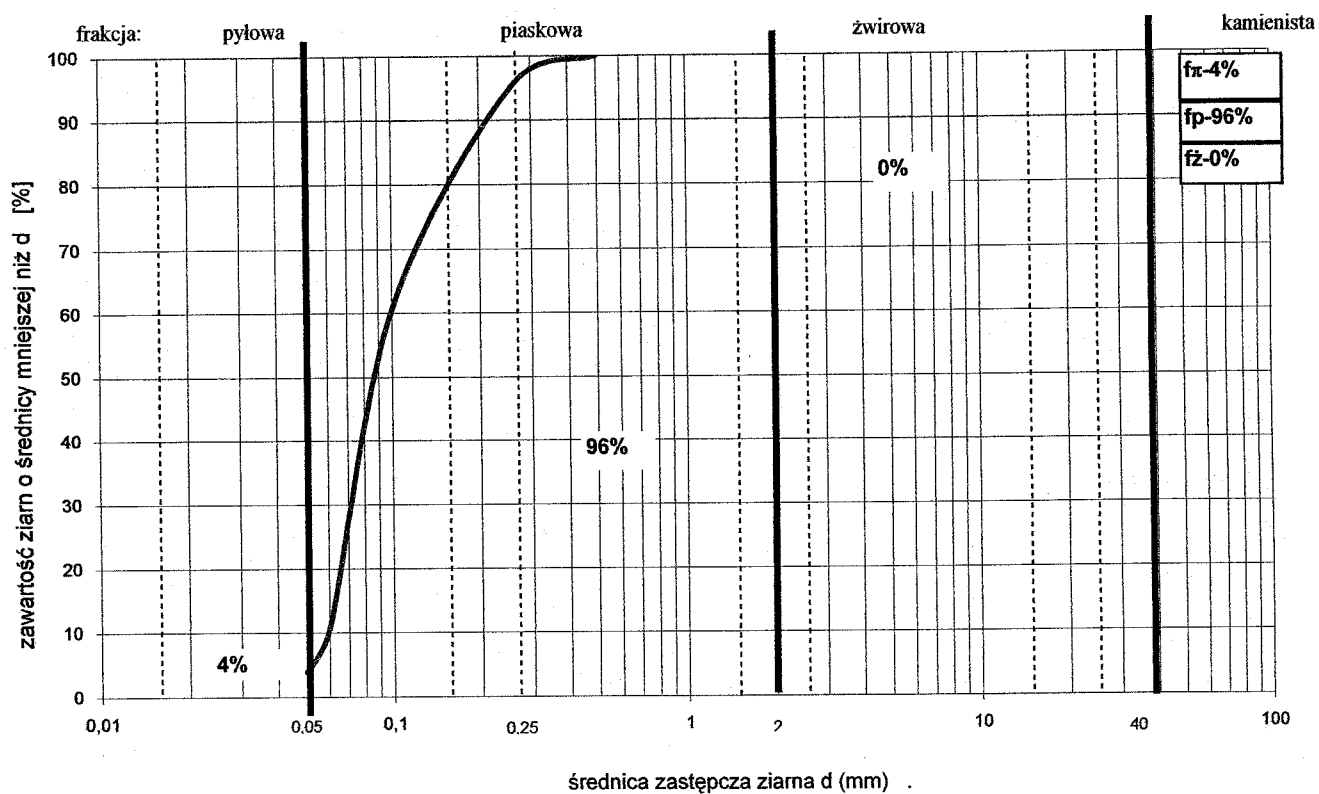
Wykres uziarnienia gruntu



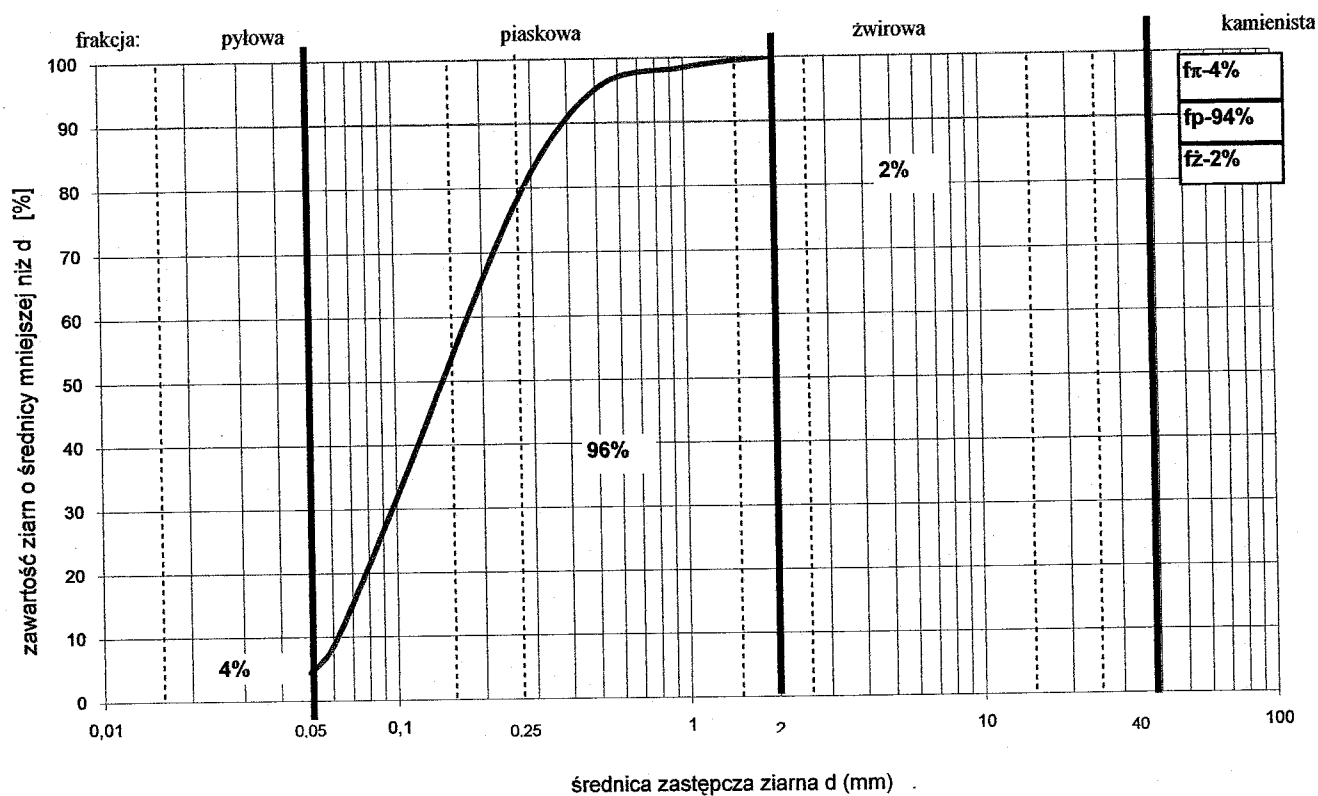
Wykres uziarnienia gruntu



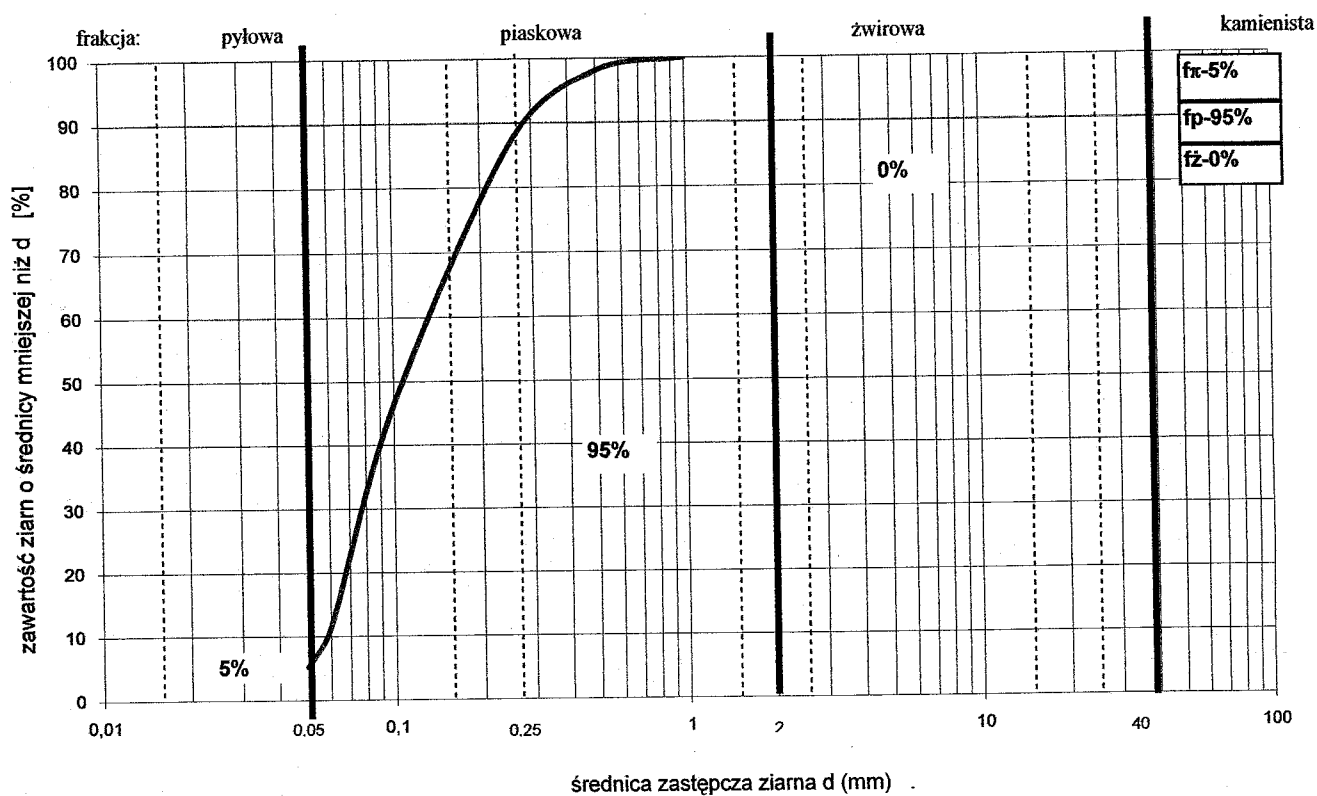
Wykres uziarnienia gruntu



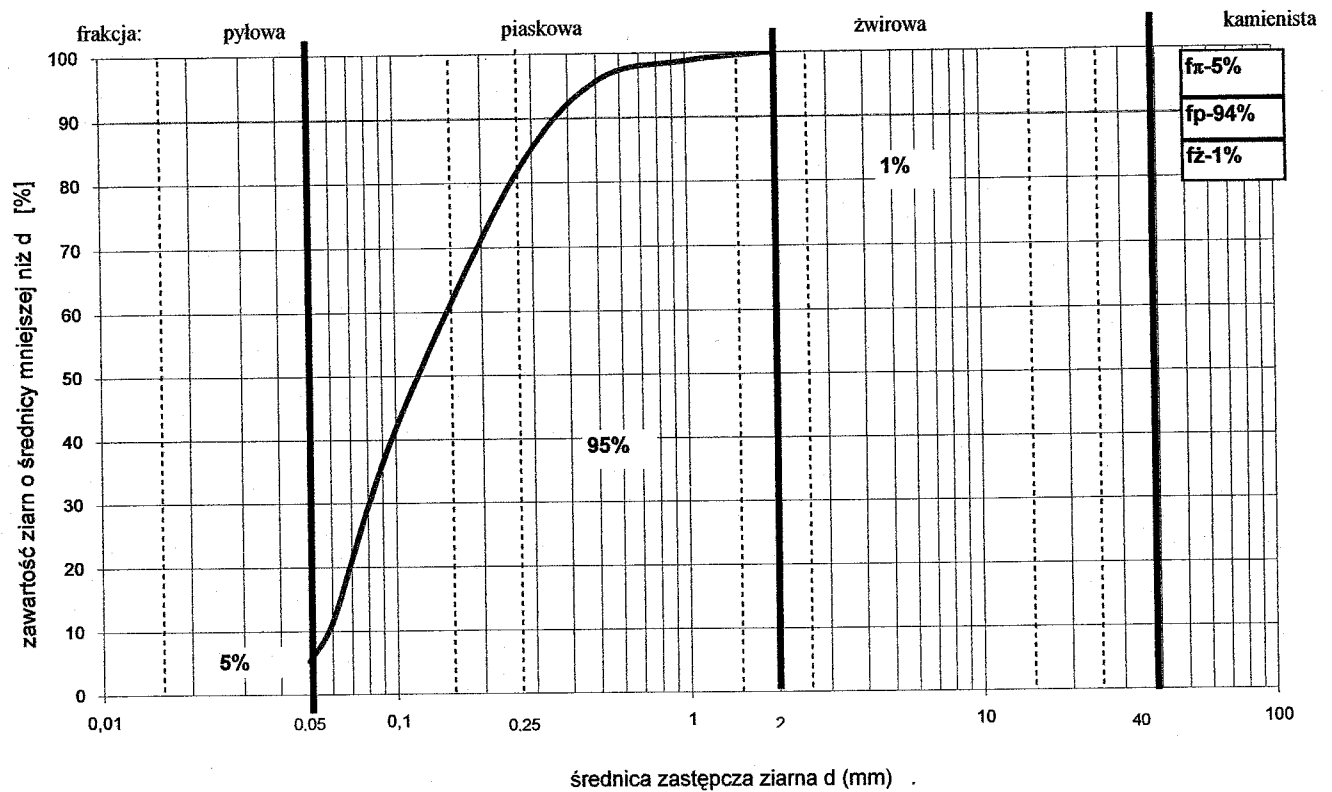
Wykres uziarnienia gruntu



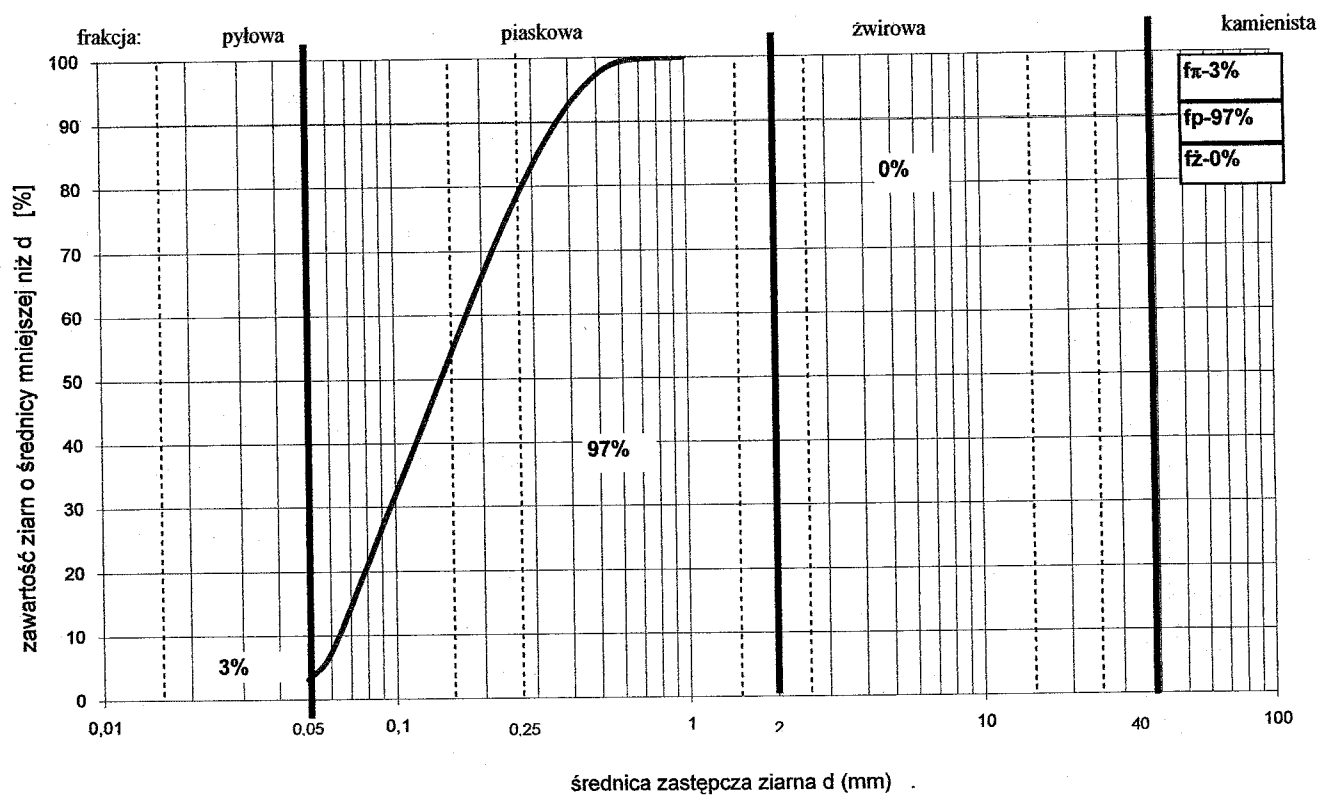
Wykres uziarnienia gruntu



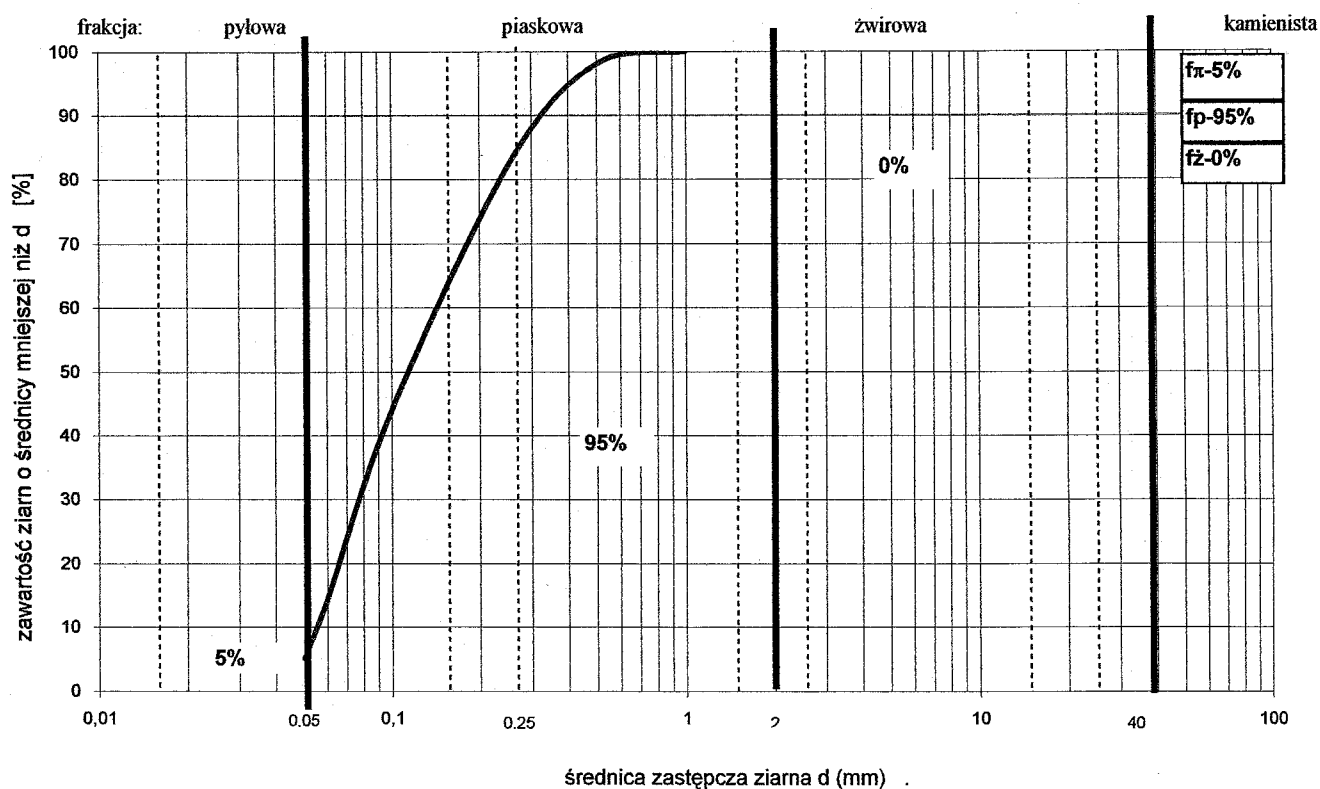
Wykres uziarnienia gruntu



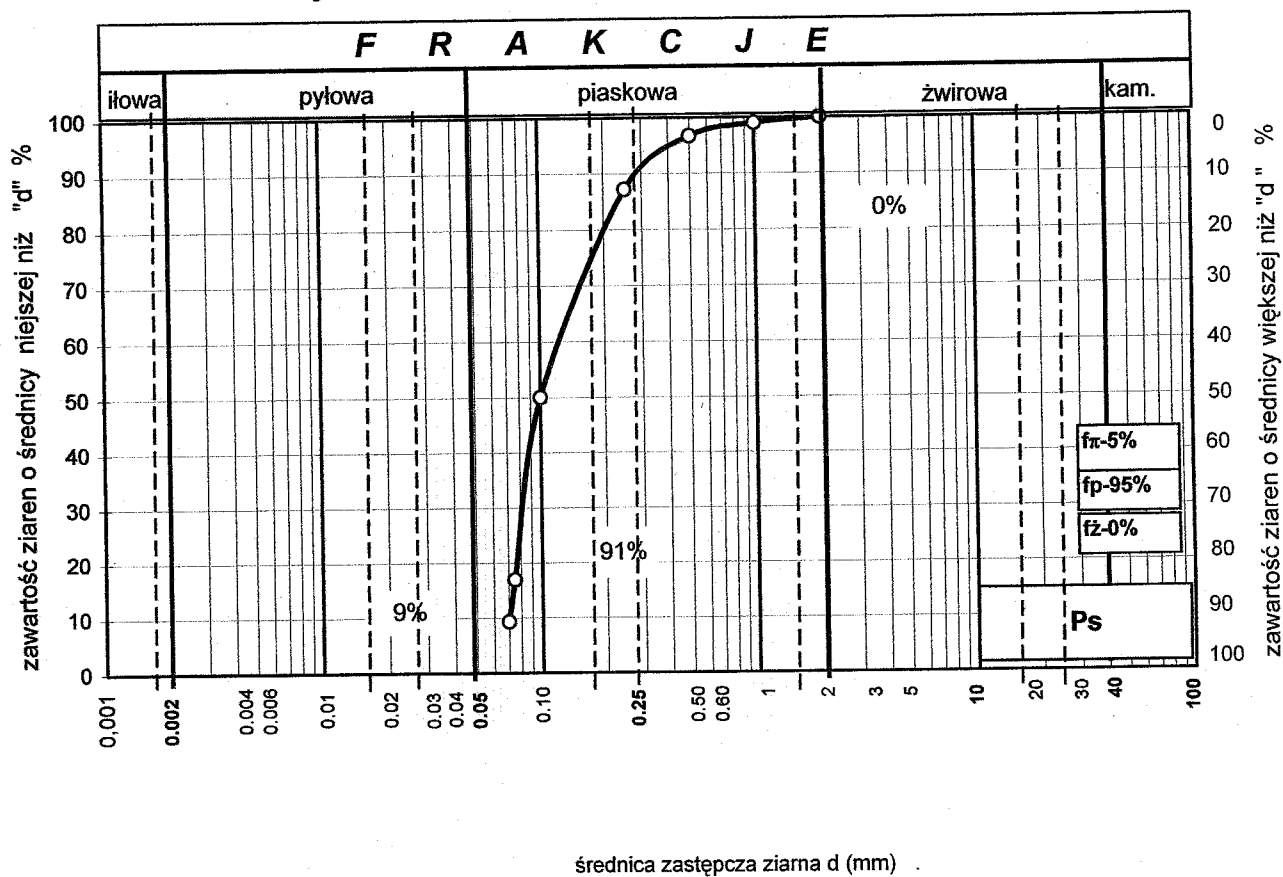
Wykres uziarnienia gruntu



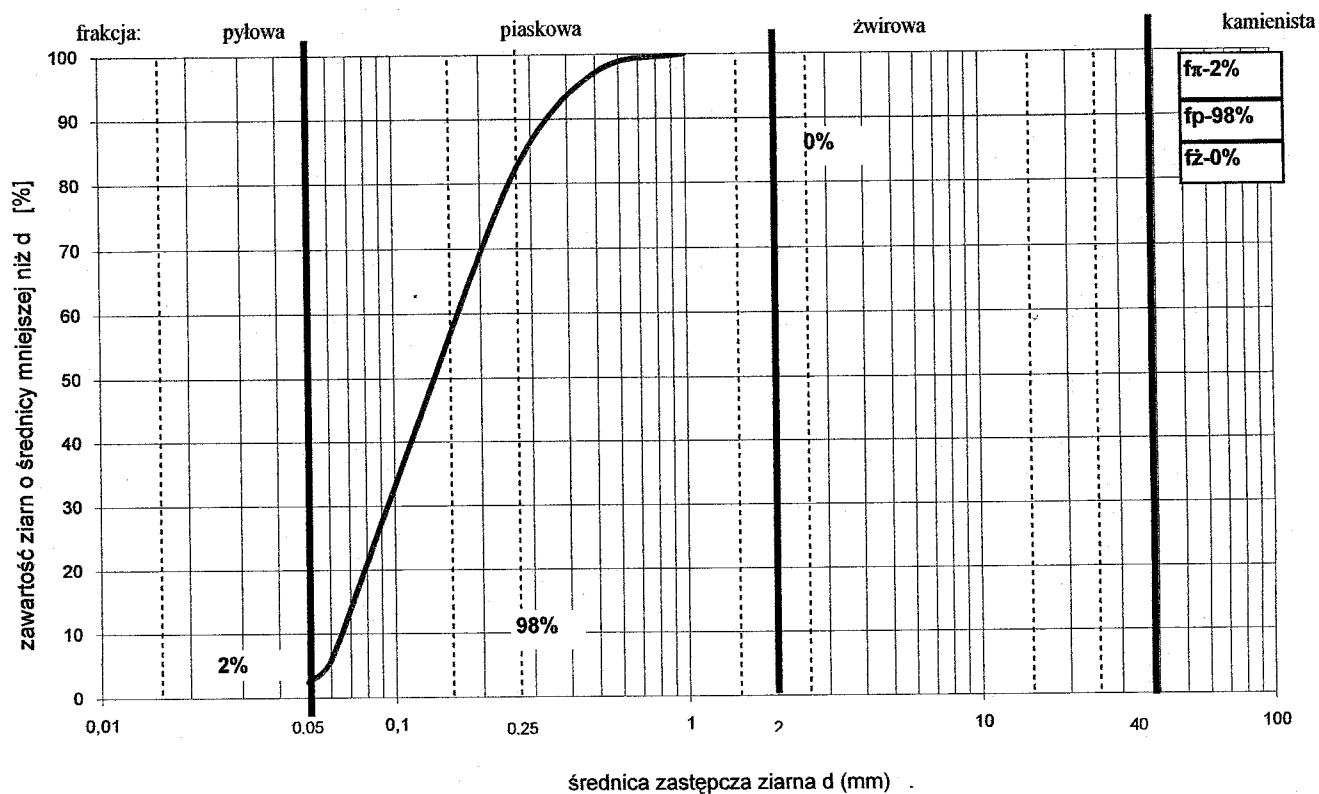
Wykres uziarnienia gruntu



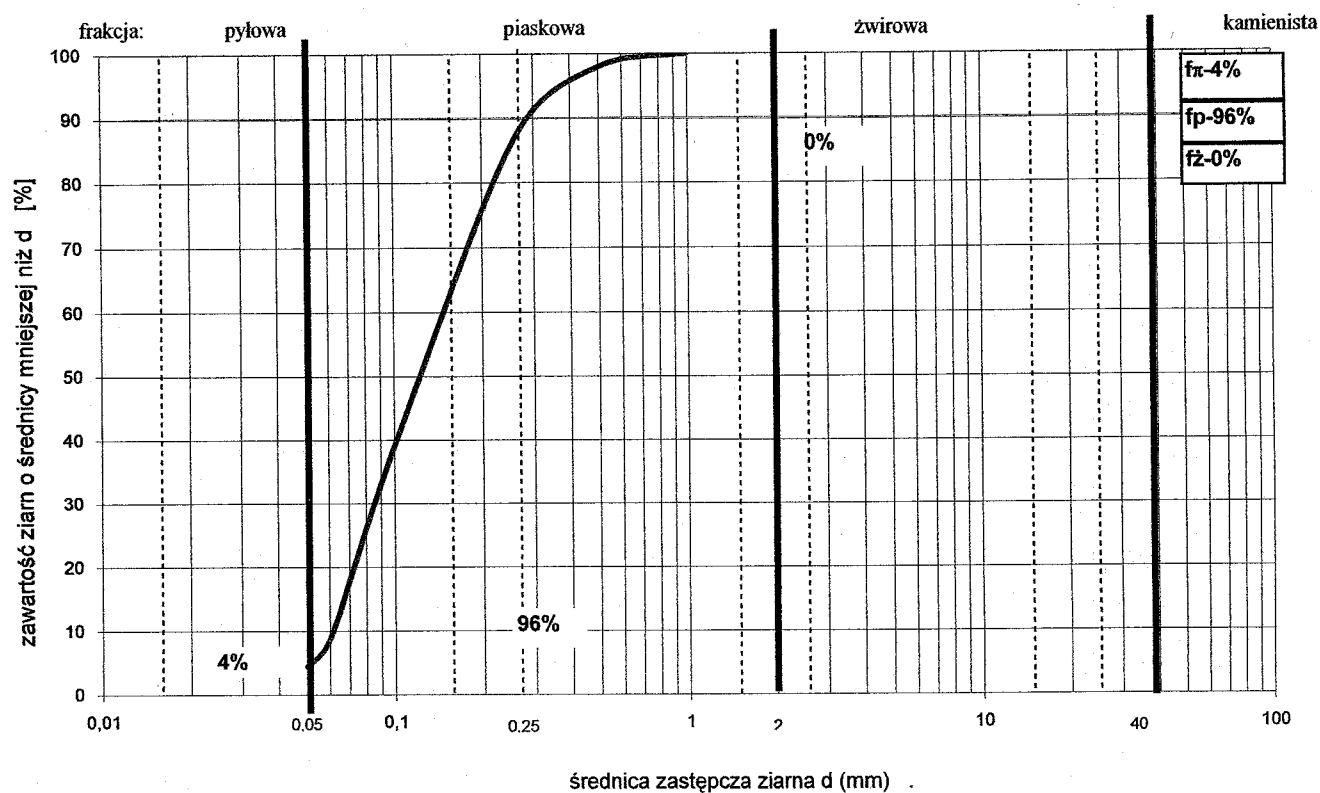
Wykres uziarnienia gruntu - otwór 250/E /6,9m



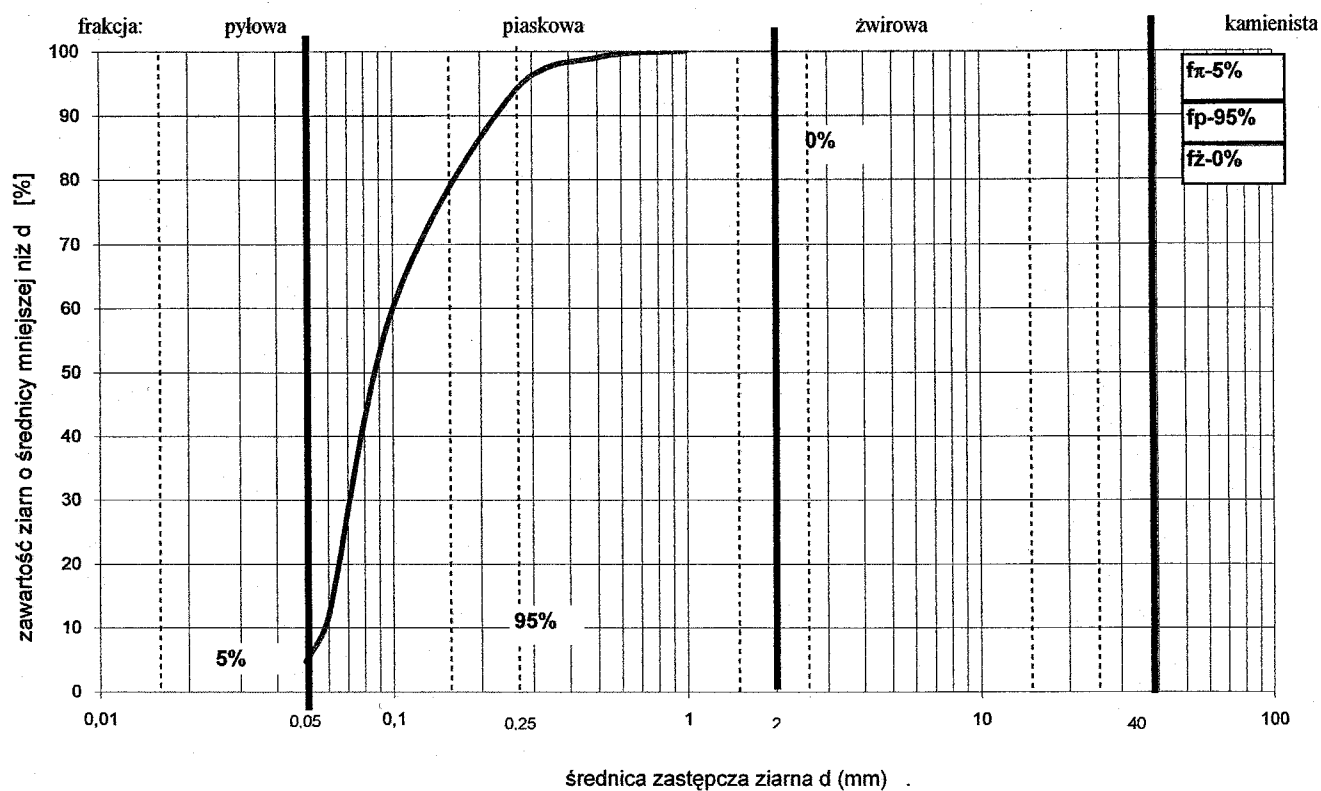
Wykres uziarnienia gruntu



Wykres uziarnienia gruntu

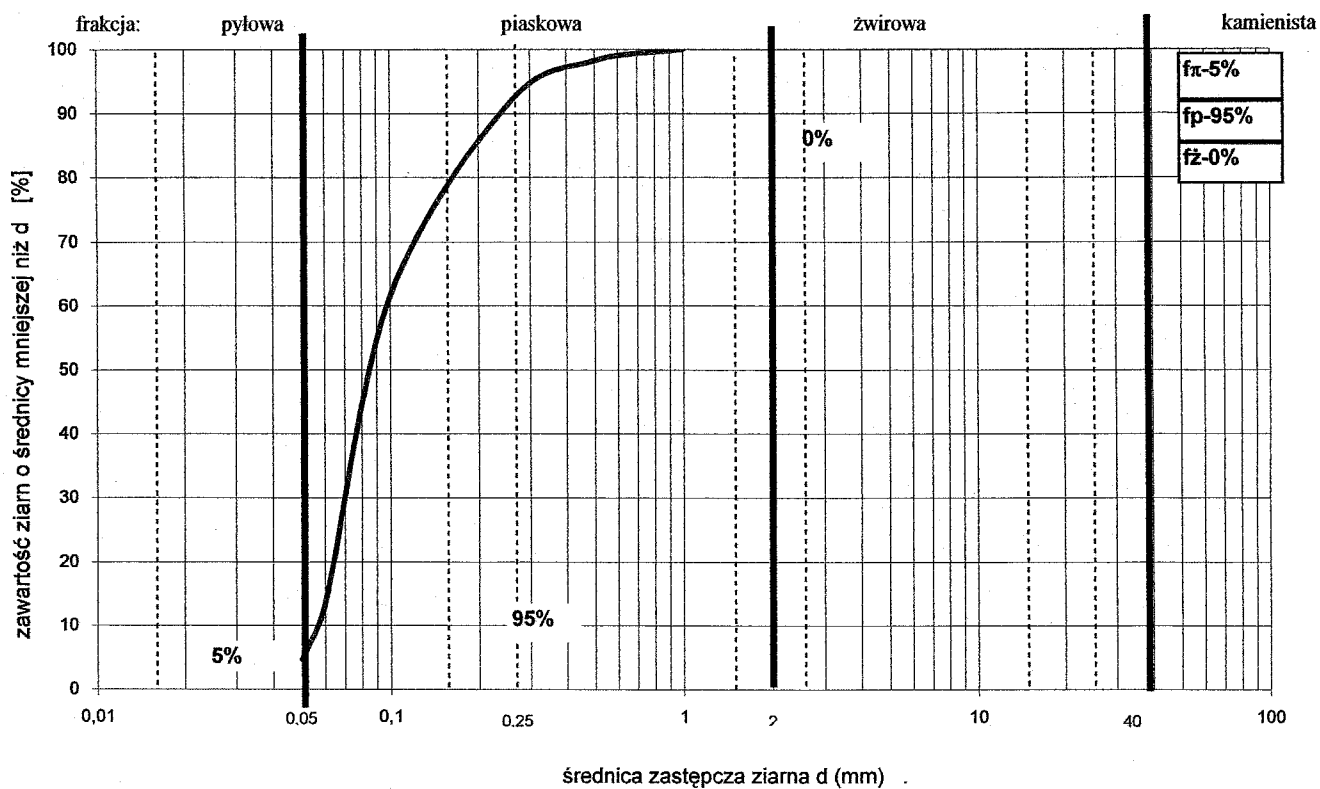


Wykres uziarnienia gruntu

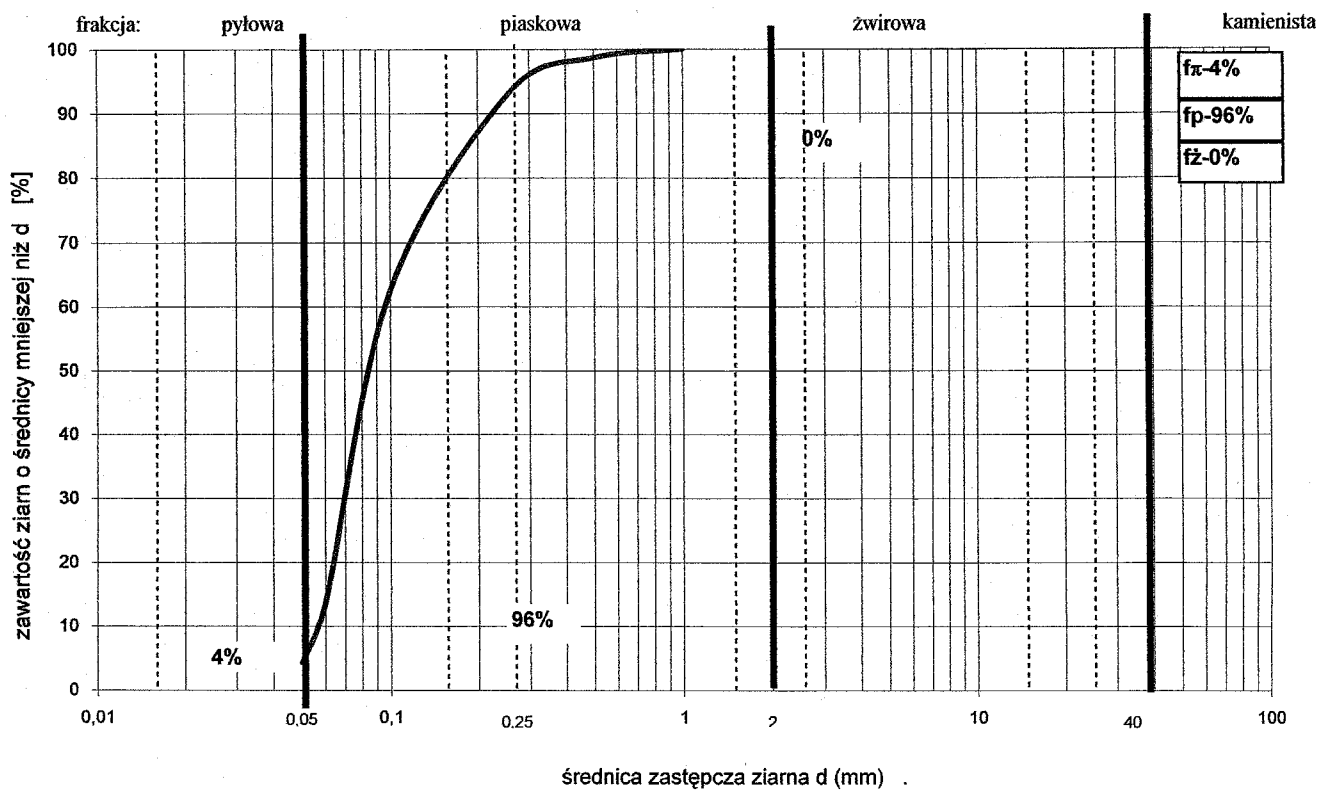


la

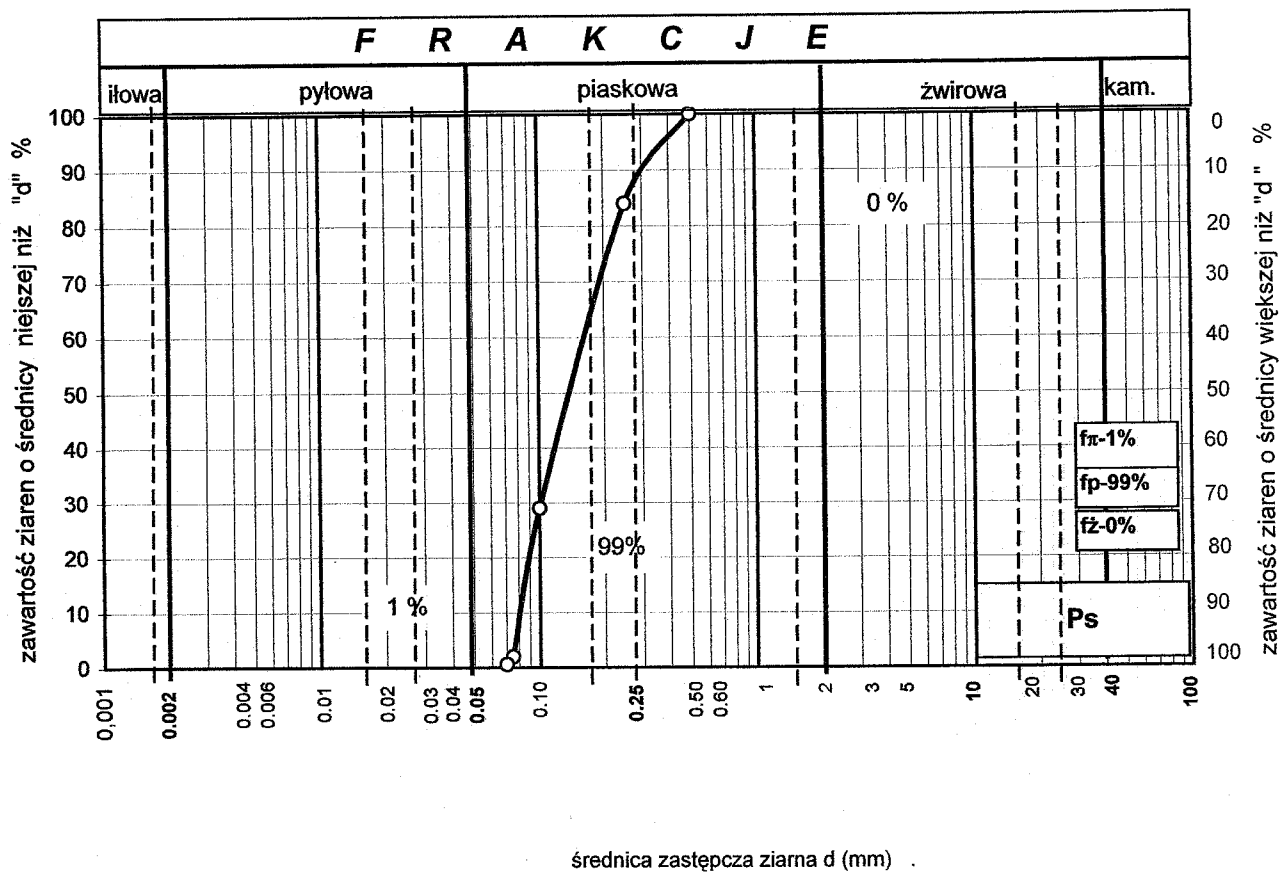
Wykres uziarnienia gruntu



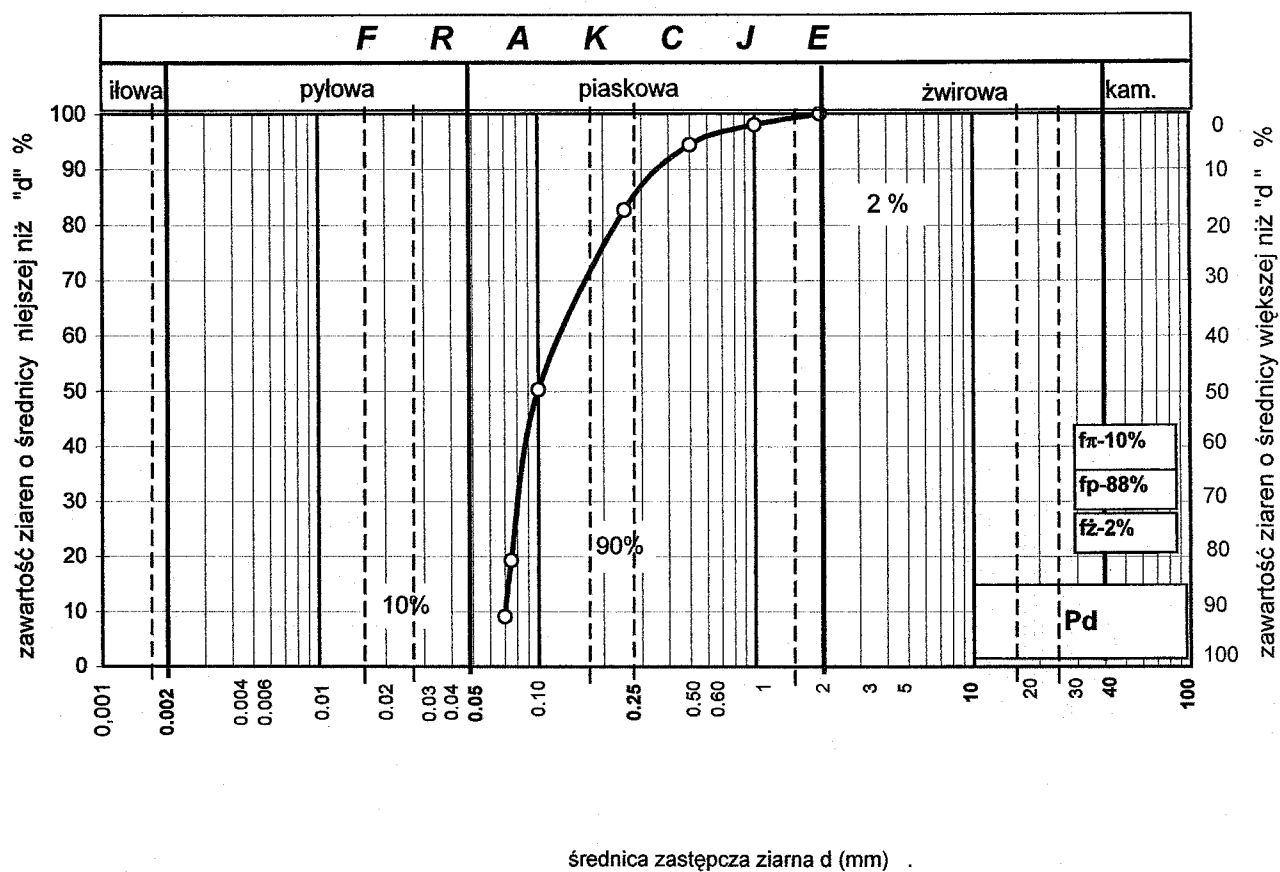
Wykres uziarnienia gruntu



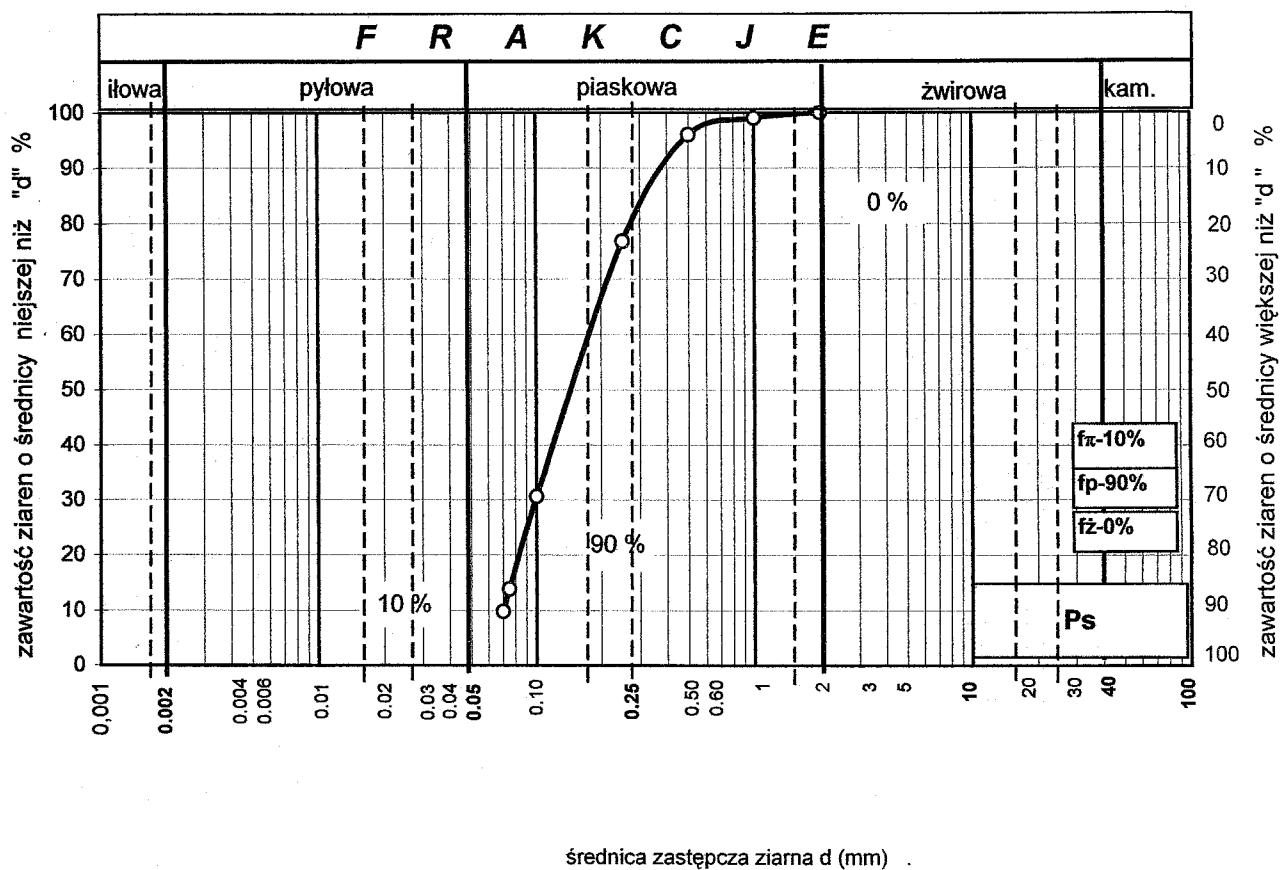
Wykres uziarnienia gruntu - otwór 275/1,0m



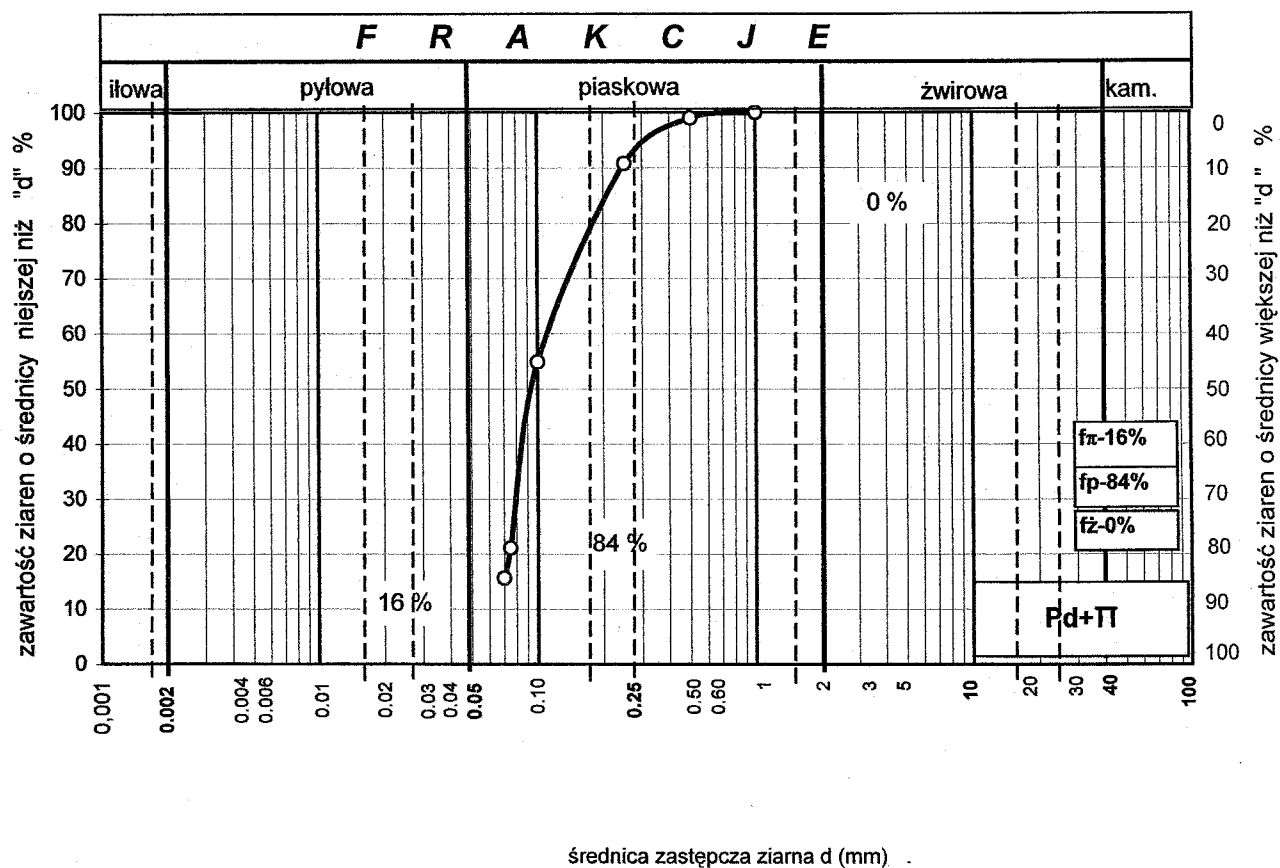
Wykres uziarnienia gruntu - otwór 277/2,0m



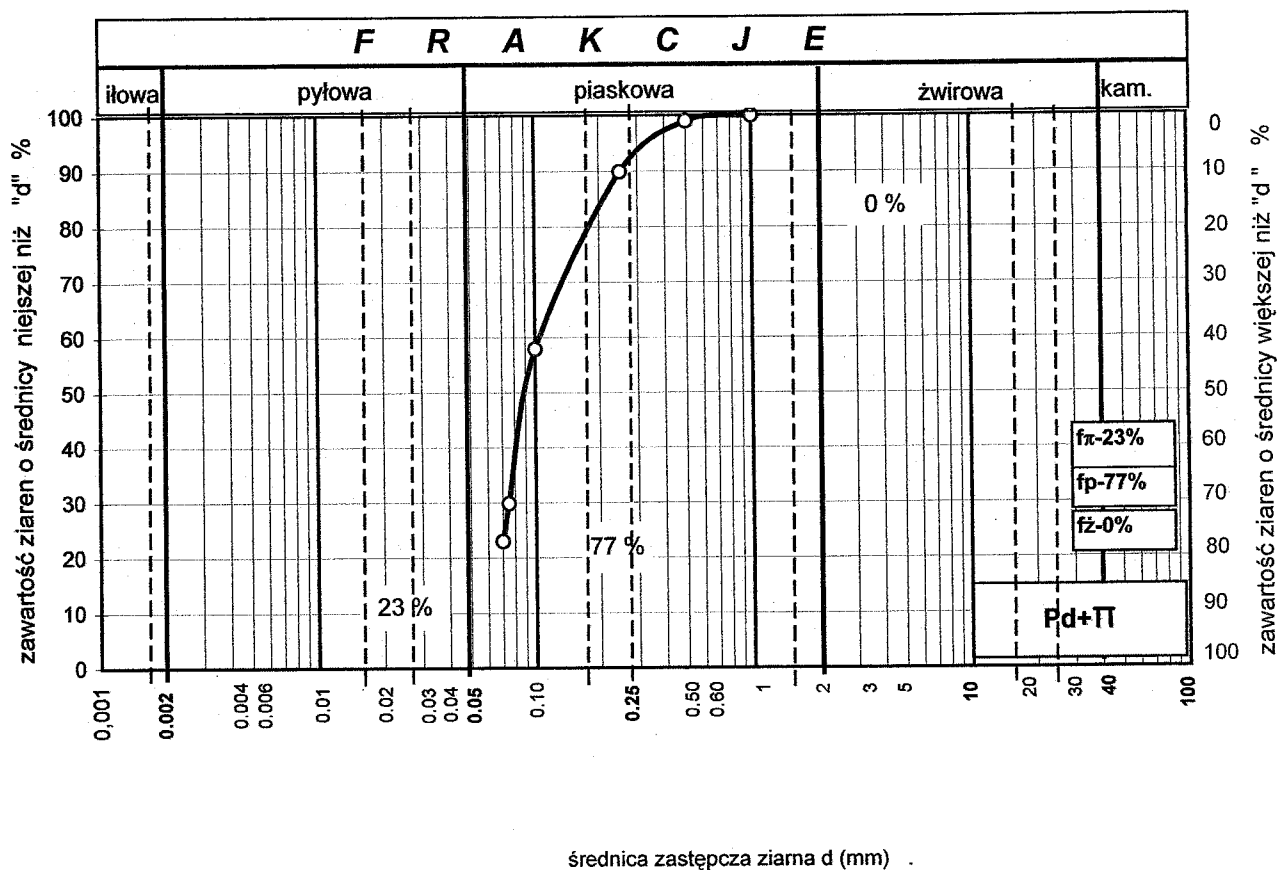
Wykres uziarnienia gruntu - otwór 288/1,8m



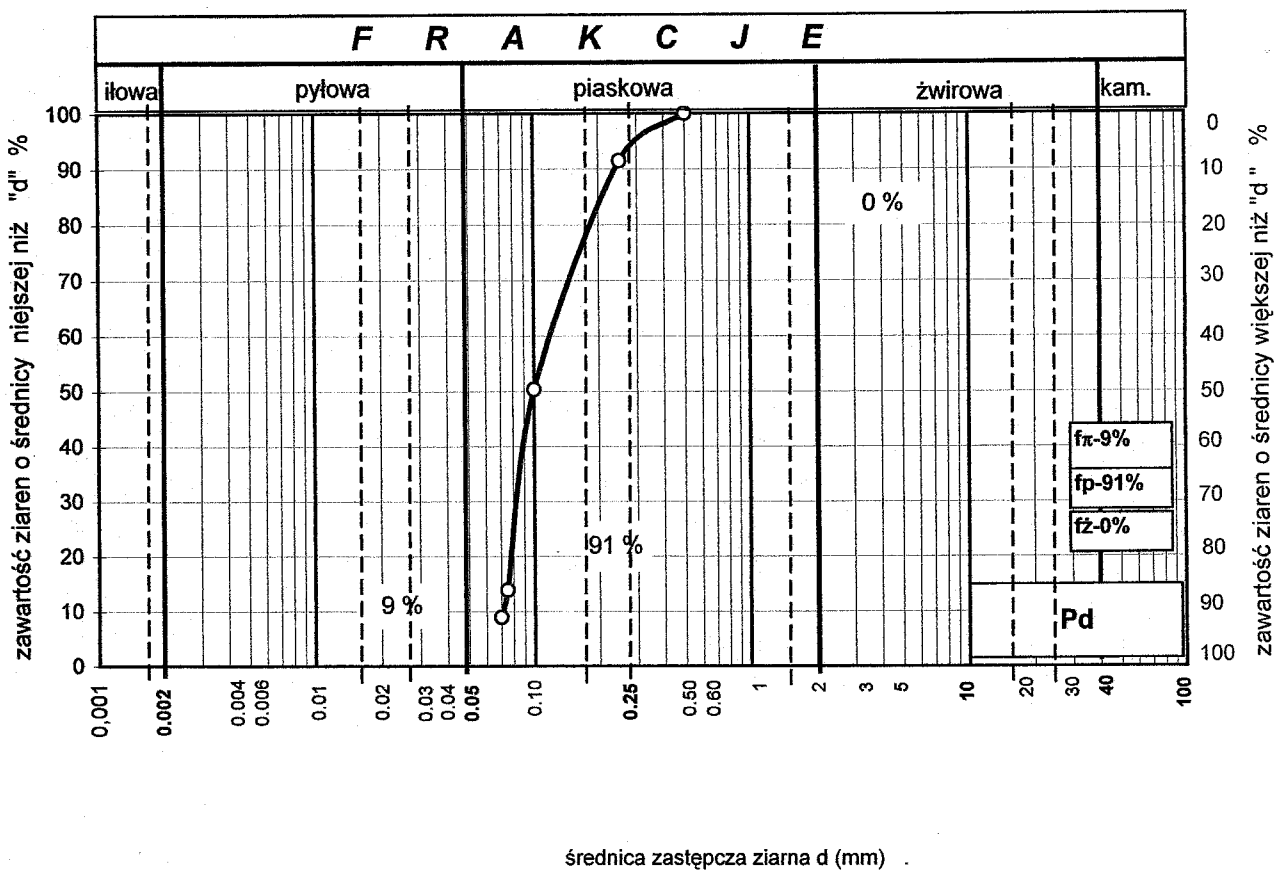
Wykres uziarnienia gruntu - otwór 289/1,0m



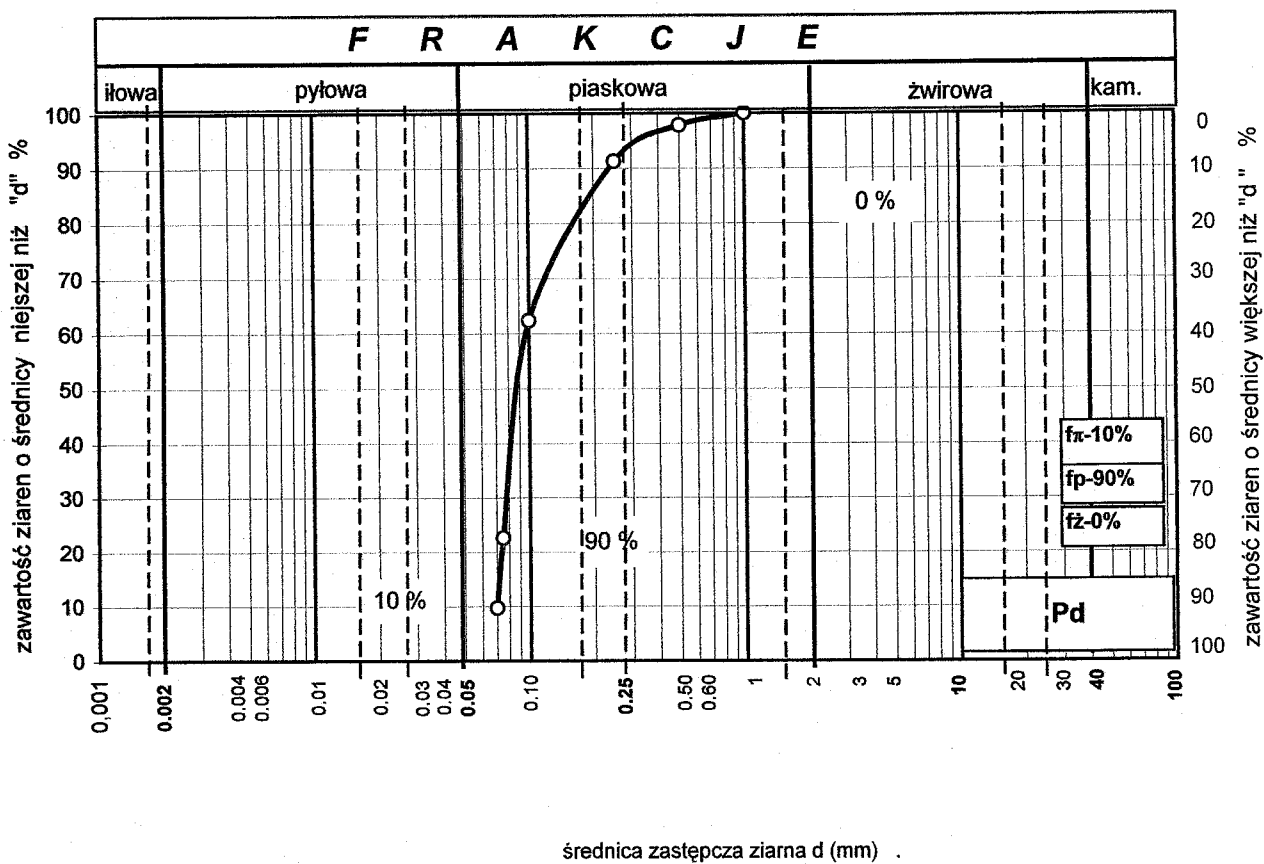
Wykres uziarnienia gruntu - otwór 290/1,0m



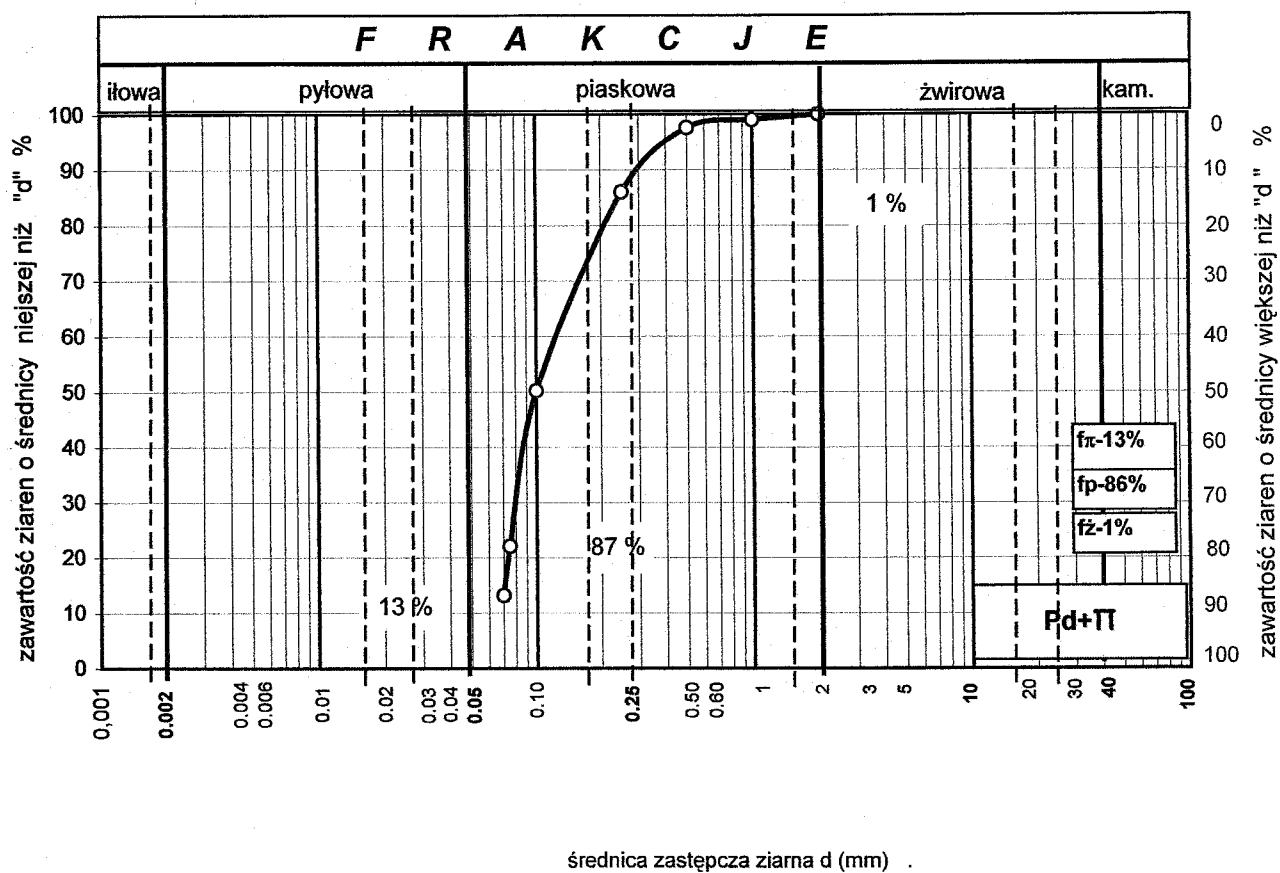
Wykres uziarnienia gruntu - otwór 290/1,0m



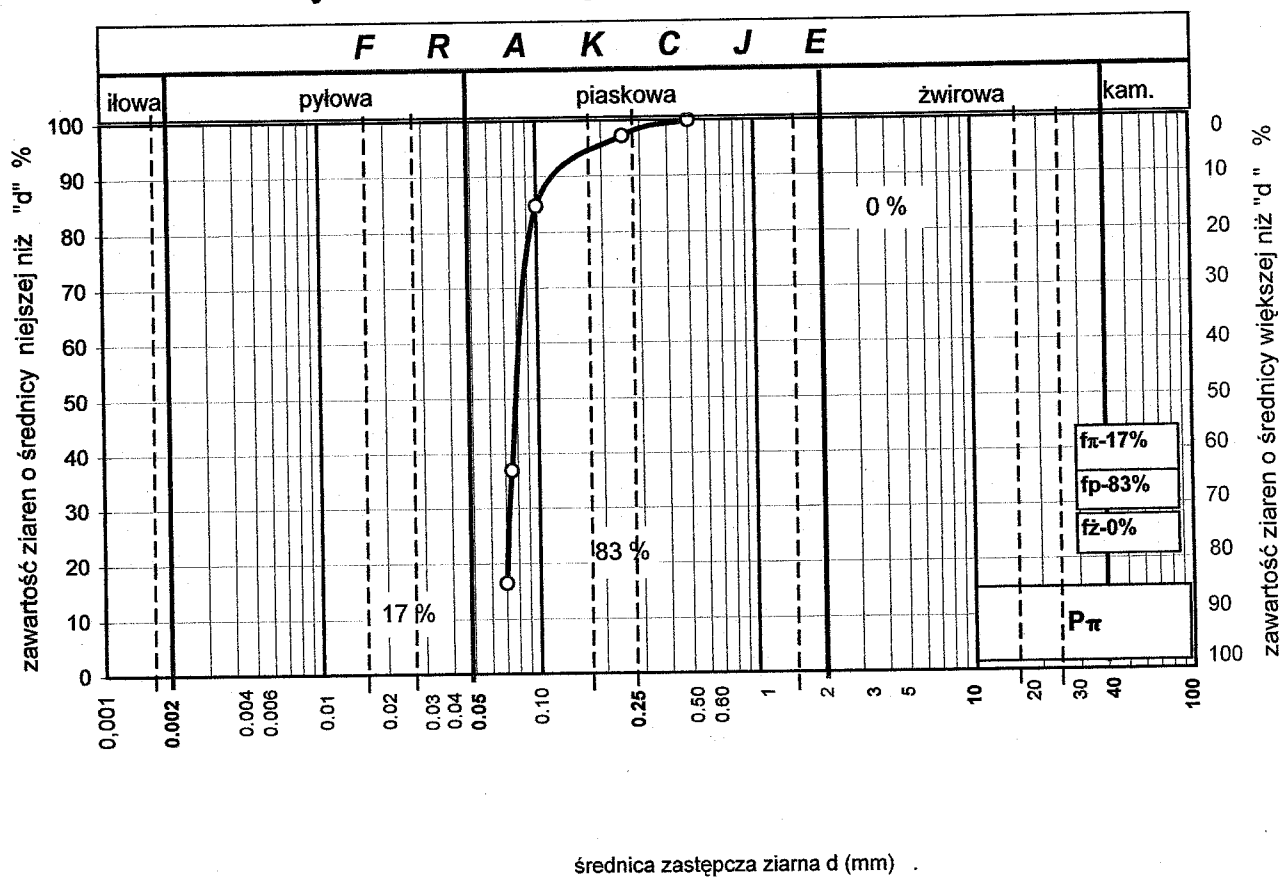
Wykres uziarnienia gruntu - otwór 293/1,8m



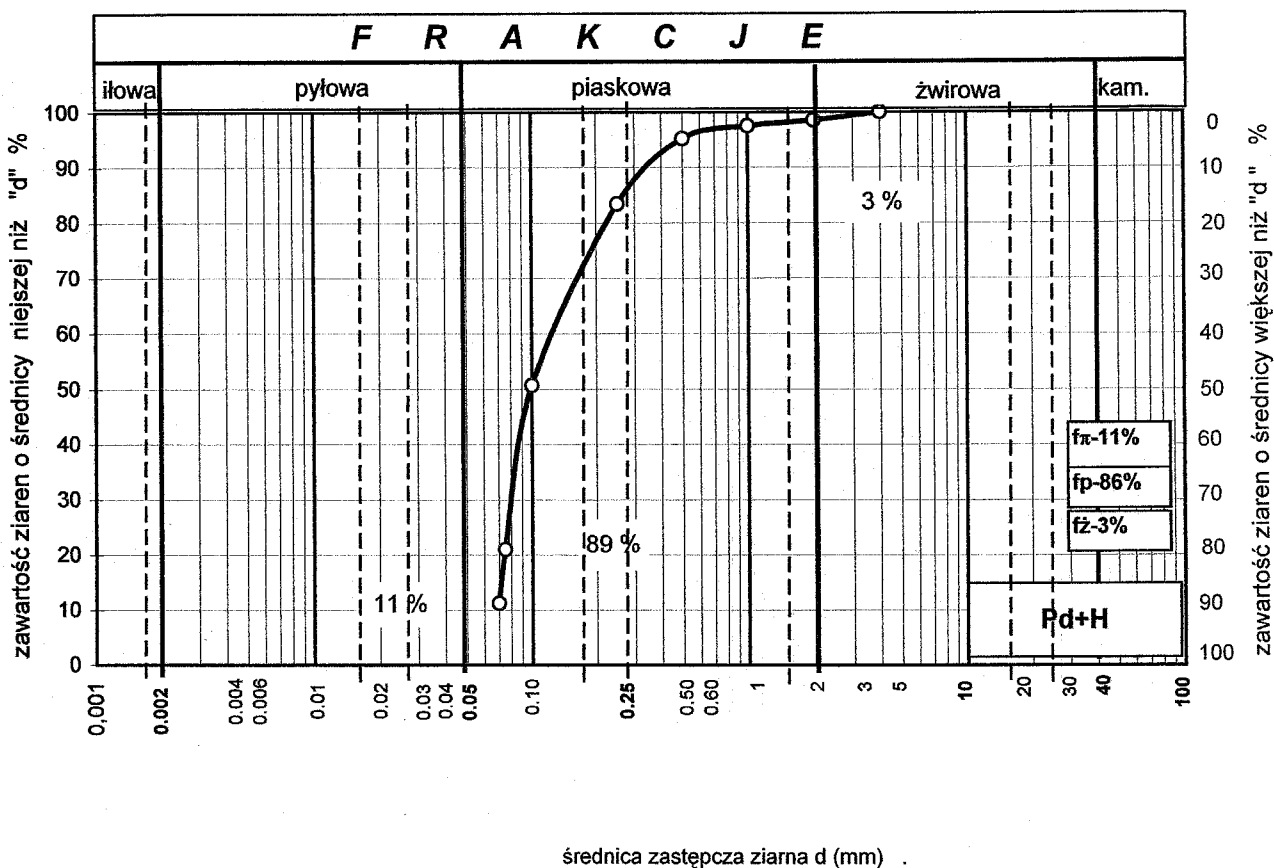
Wykres uziarnienia gruntu - otwór 296/1,7m



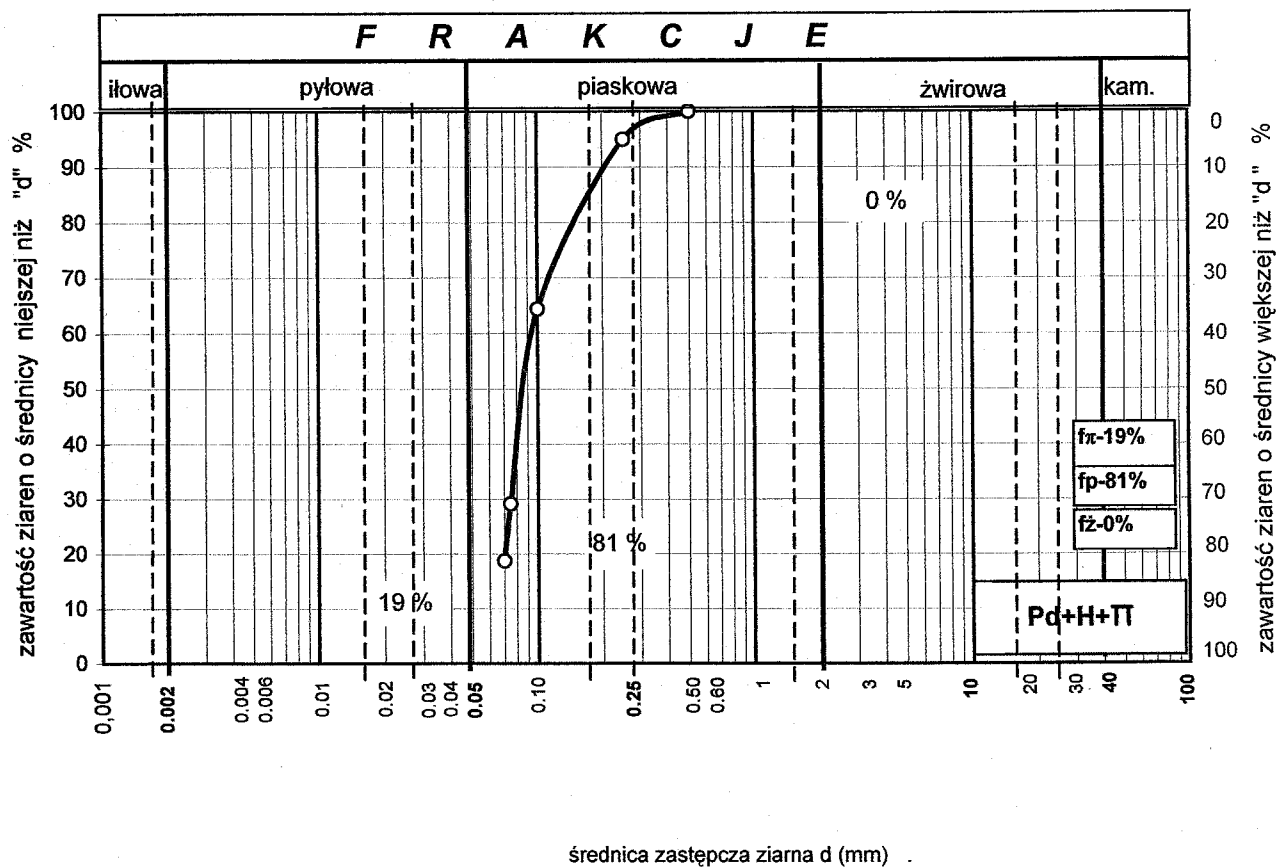
Wykres uziarnienia gruntu - otwór 298/10,8m



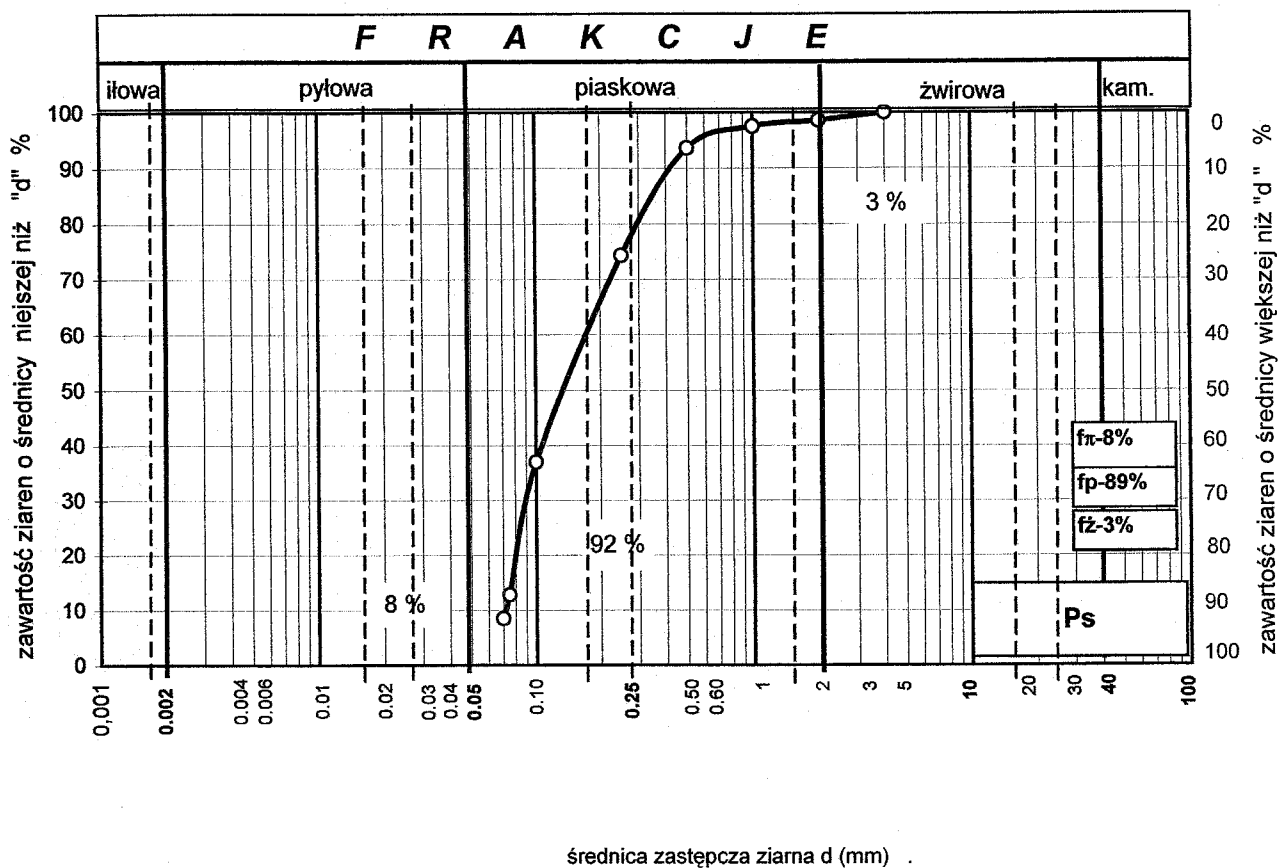
Wykres uziarnienia gruntu - otwór 299/1,8m



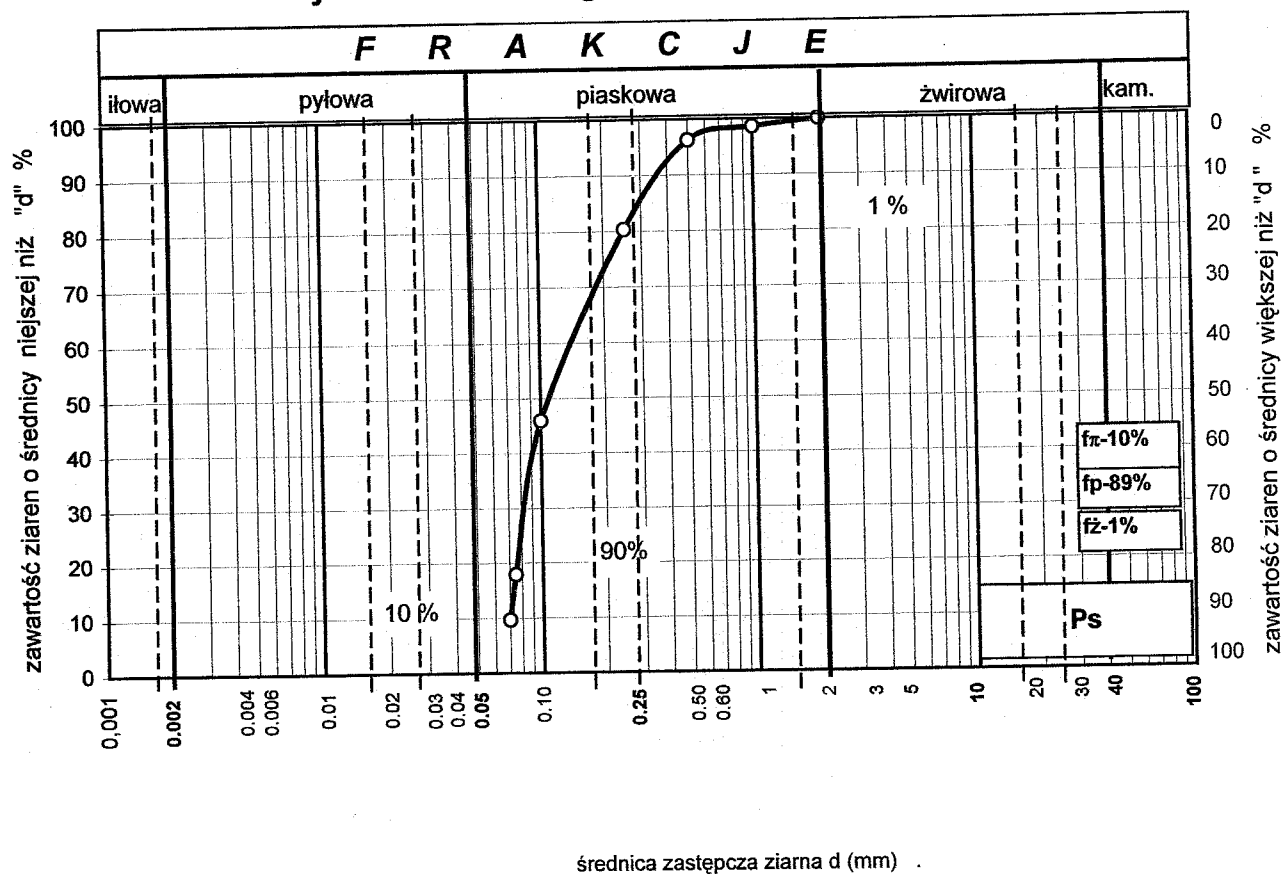
Wykres uziarnienia gruntu - otwór 300/E/ 1,9m



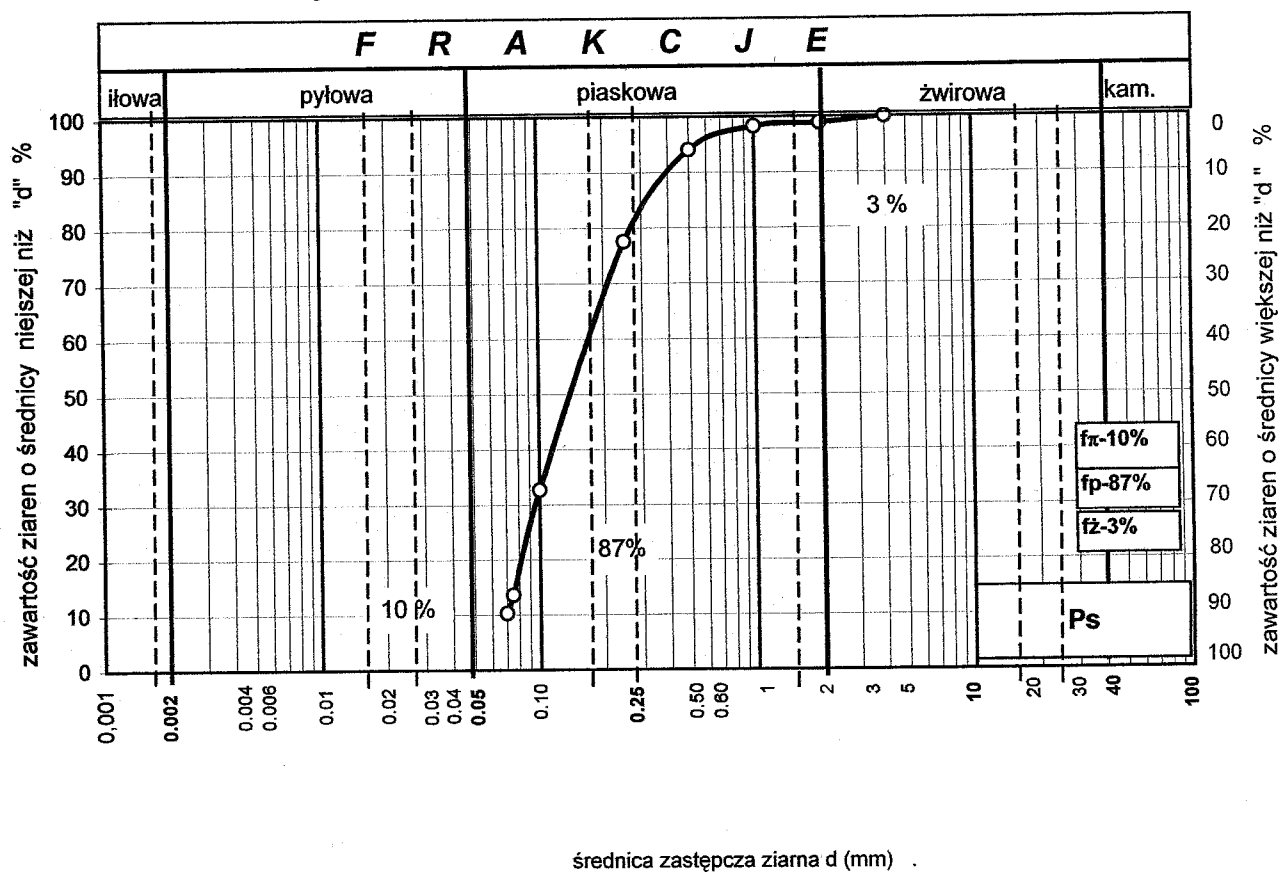
Wykres uziarnienia gruntu - otwór 301/2,3m



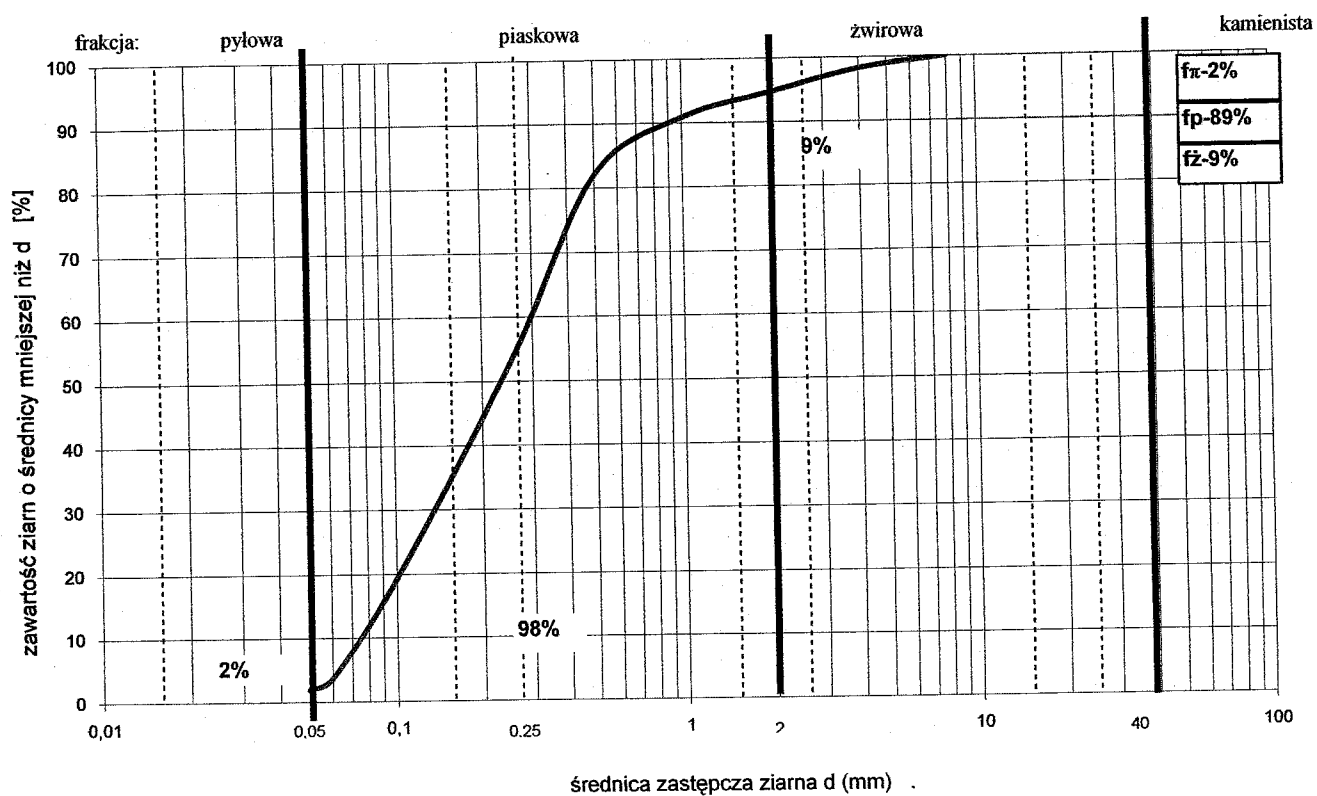
Wykres uziarnienia gruntu - otwór 302/2,6m



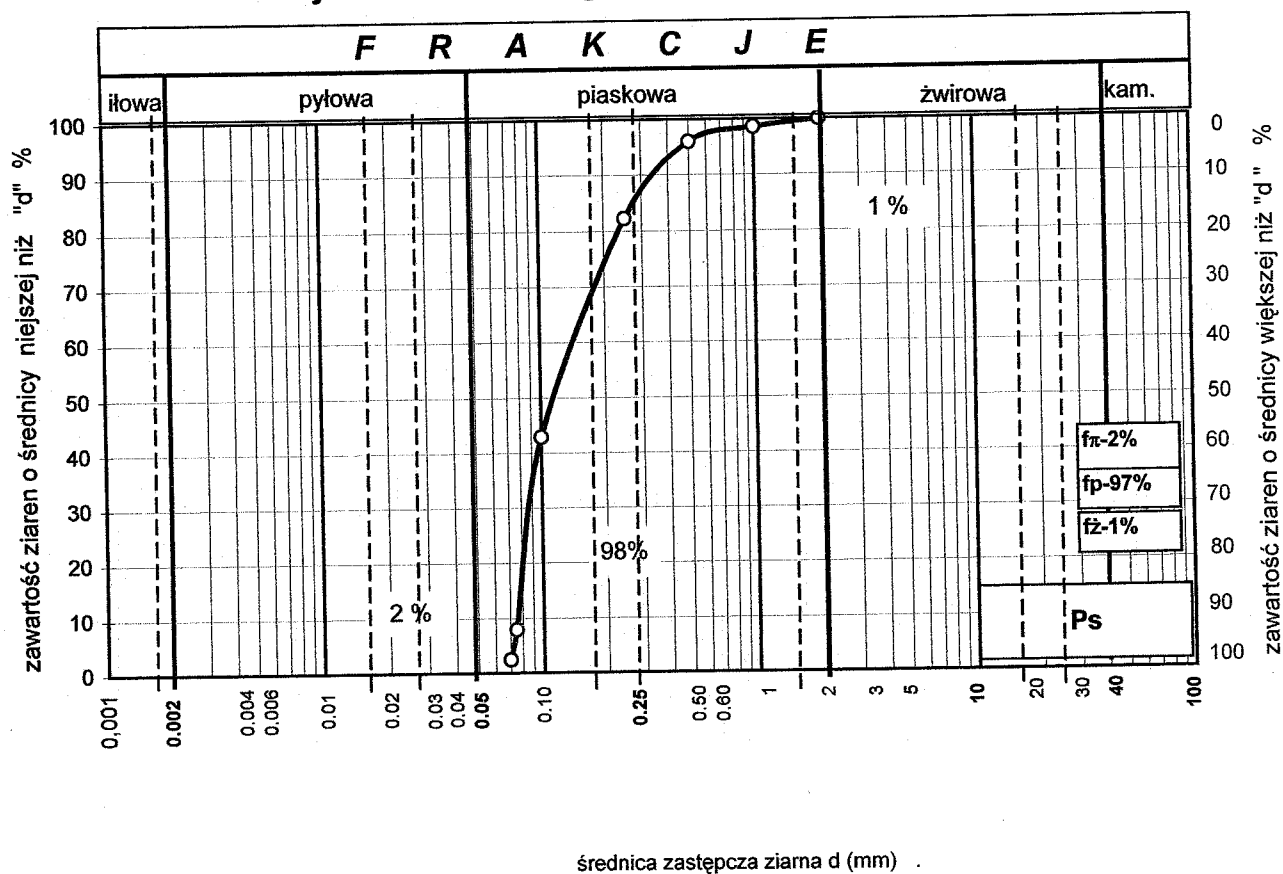
Wykres uziarnienia gruntu - otwór 303/E/ 11,8m



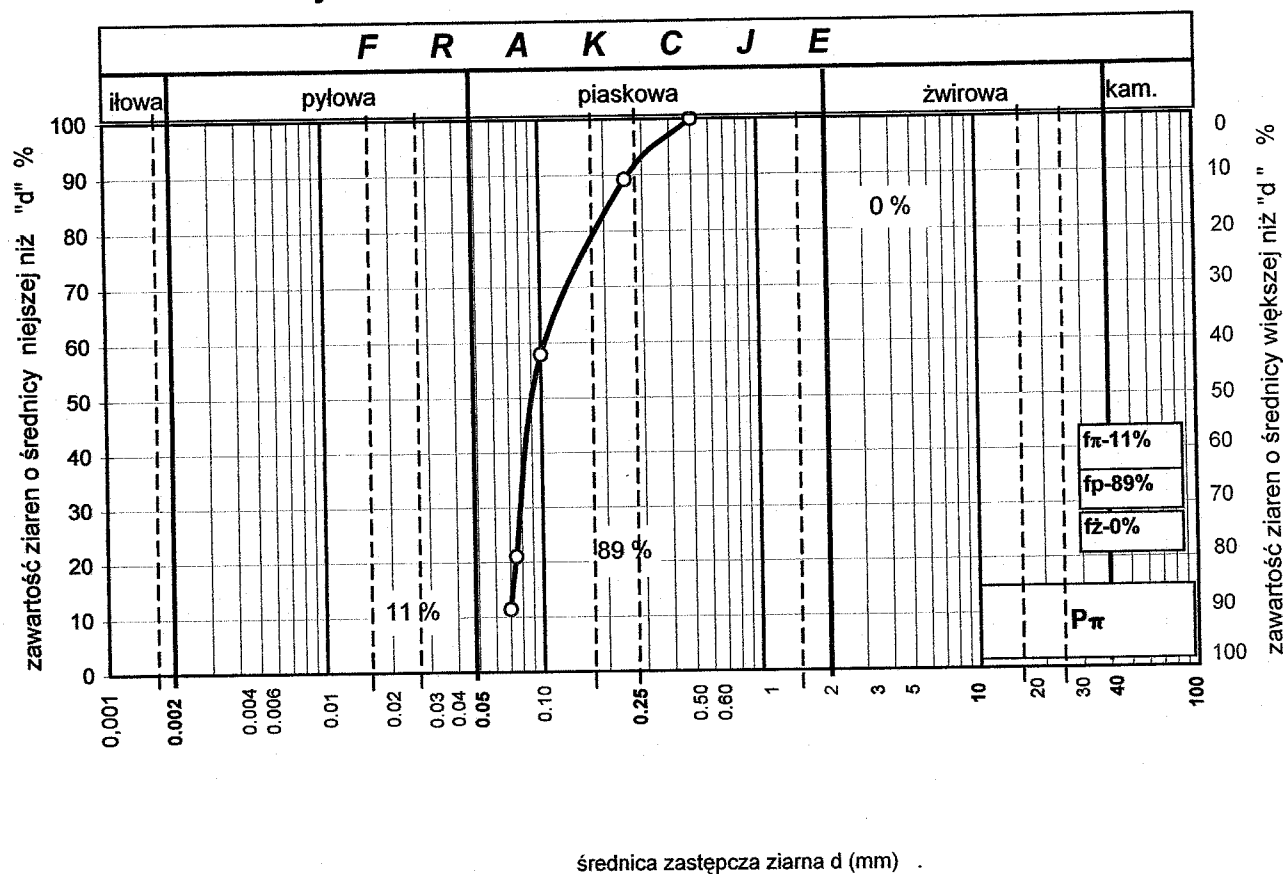
Wykres uziarnienia gruntu



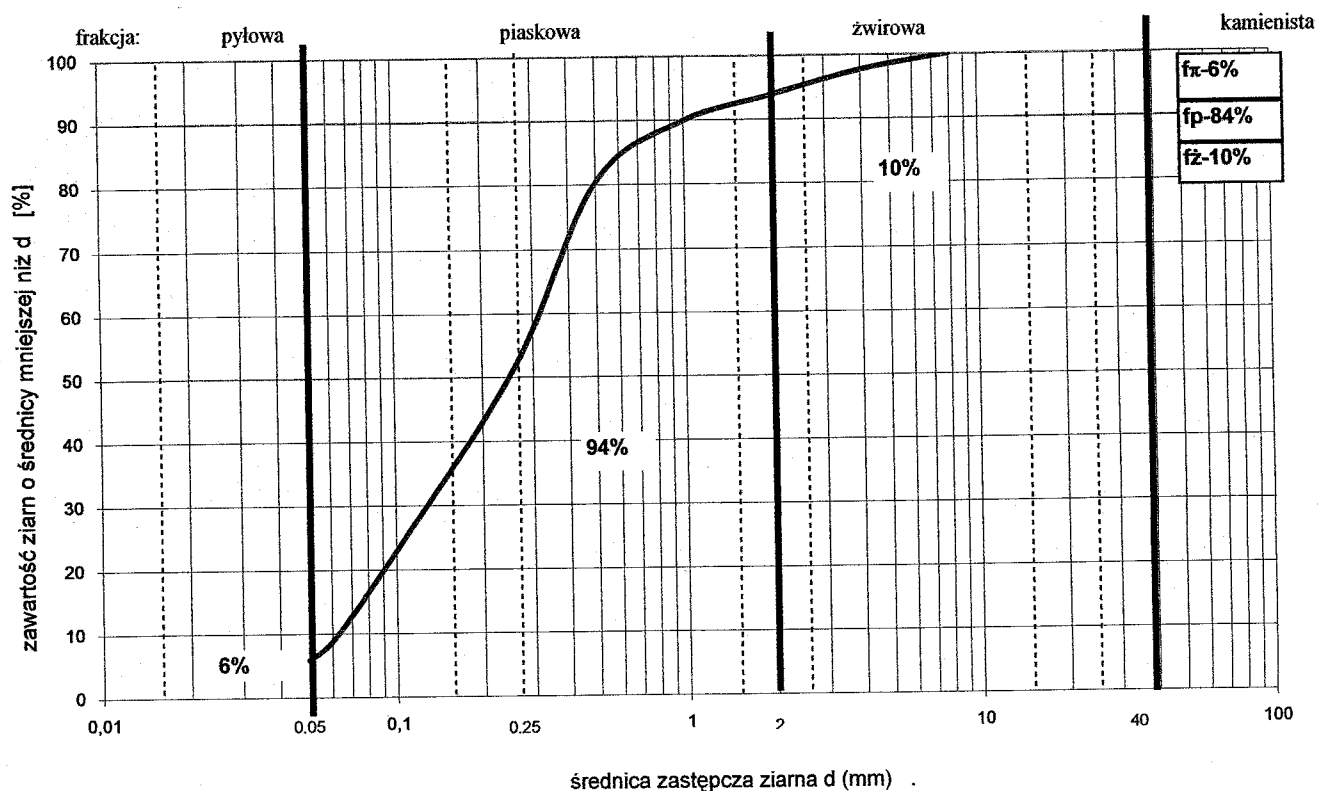
Wykres uziarnienia gruntu - otwór 308/1,1m



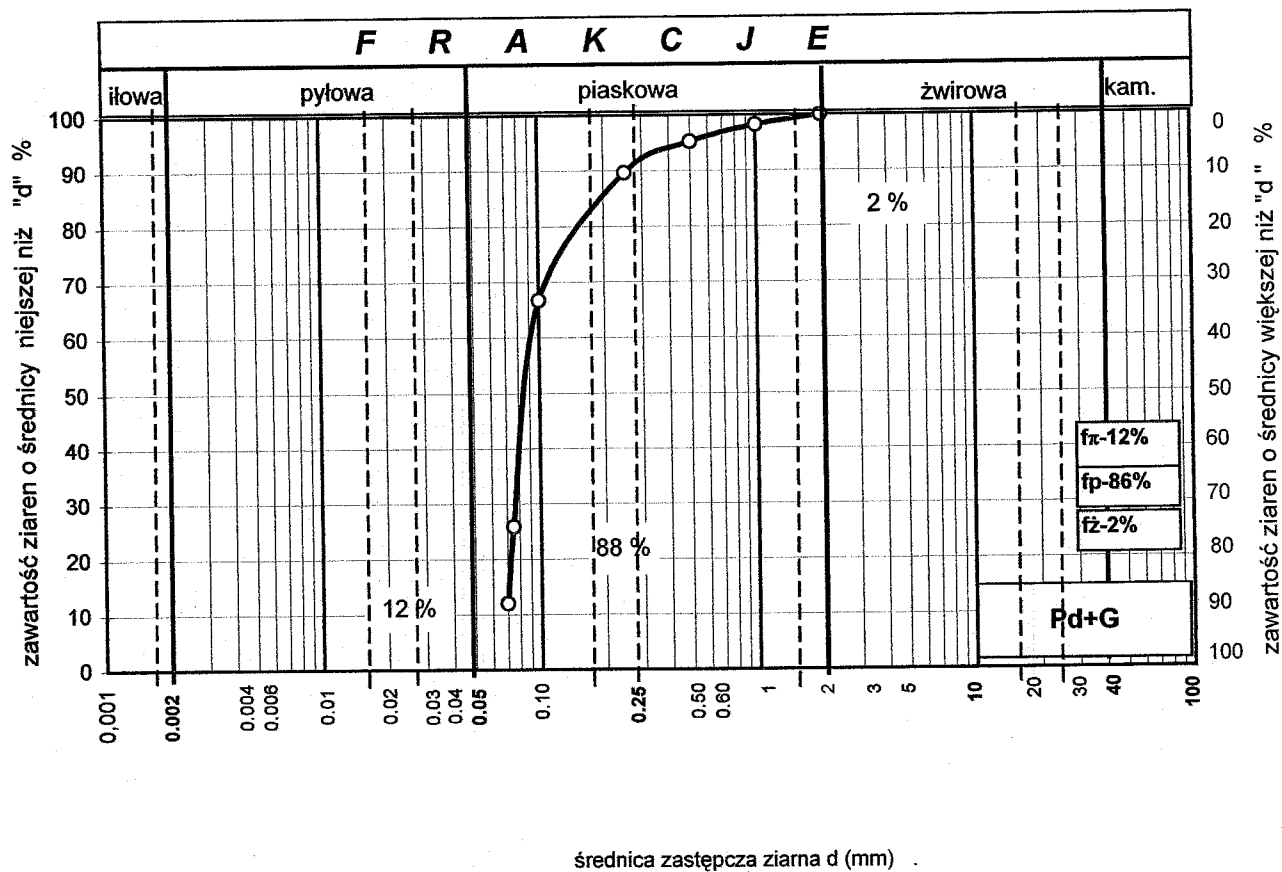
Wykres uziarnienia gruntu - otwór 321/E/0,6m



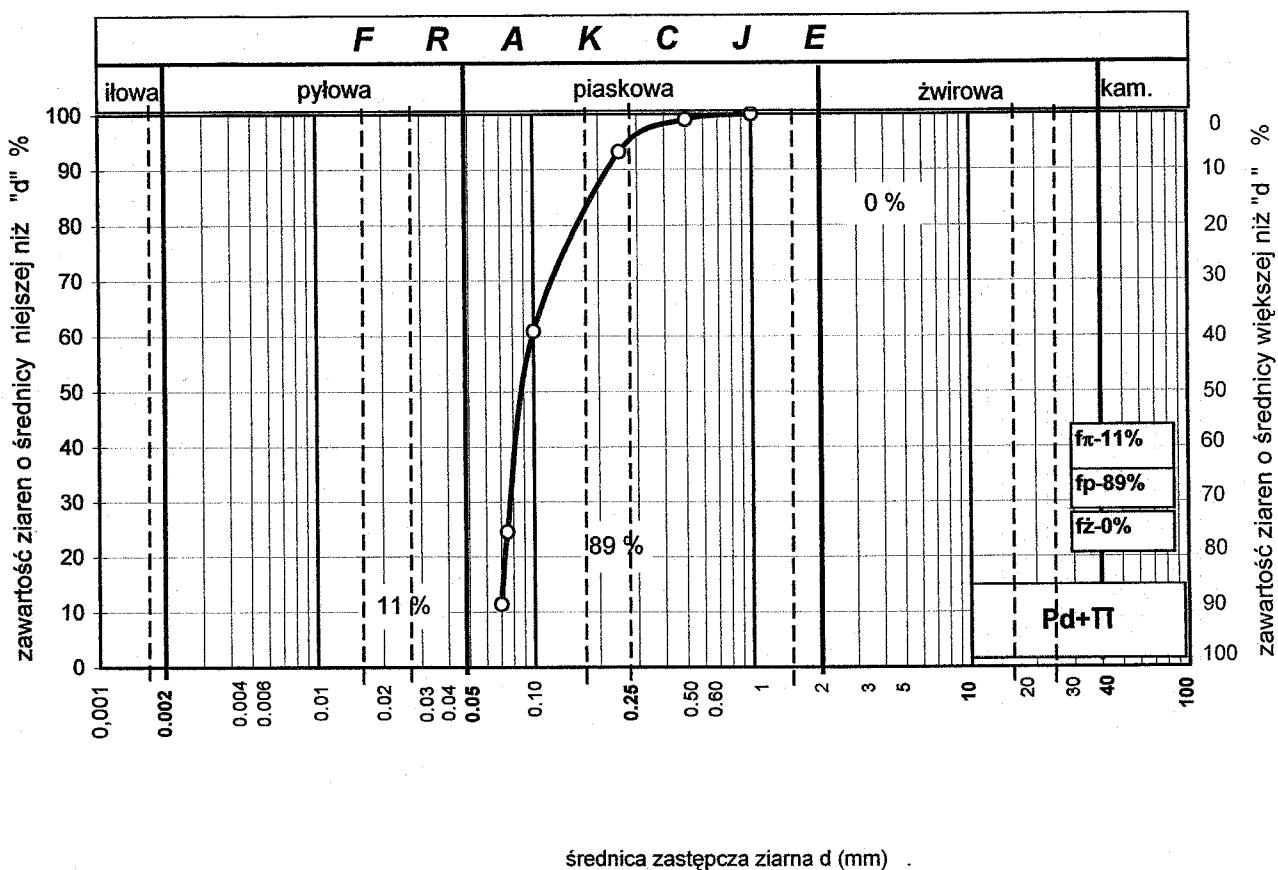
Wykres uziarnienia gruntu



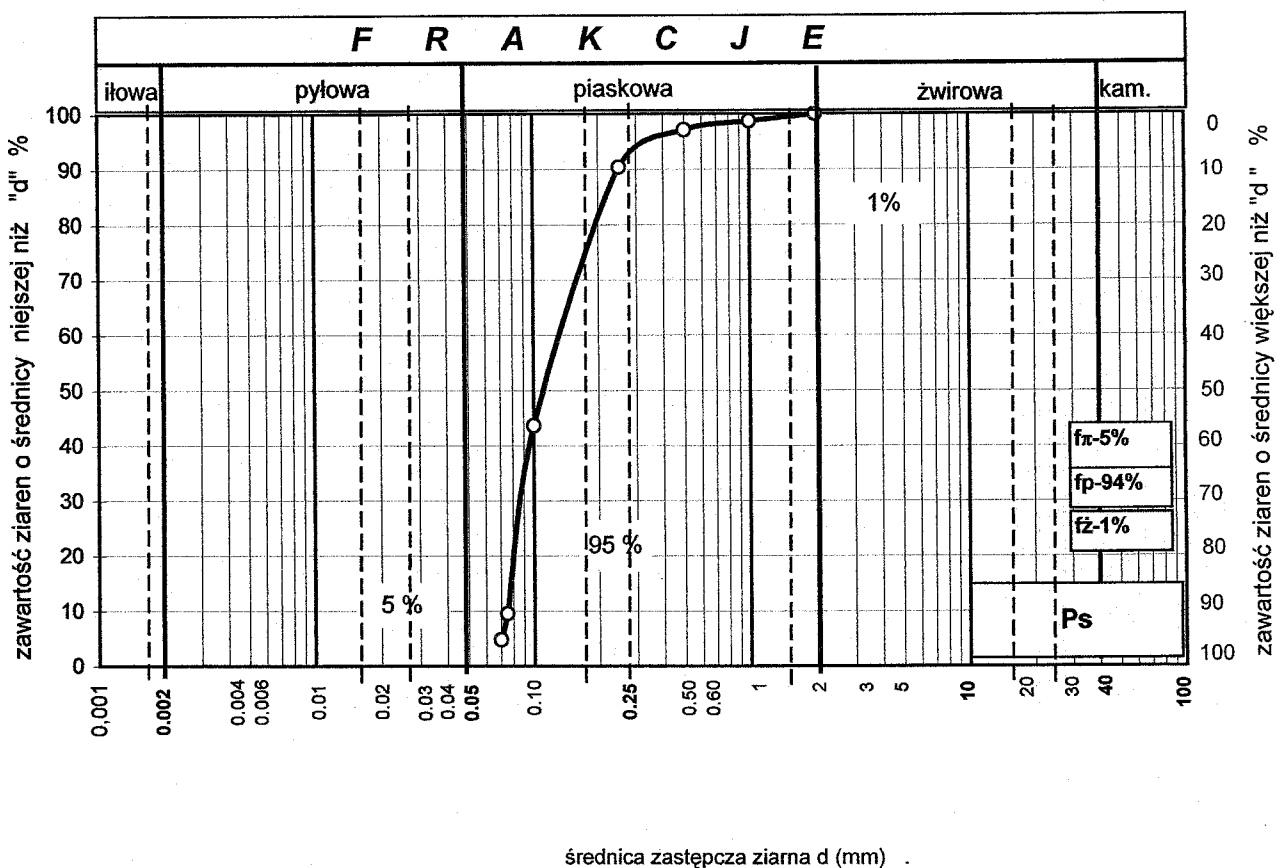
Wykres uziarnienia gruntu - otwór 340/4,9m



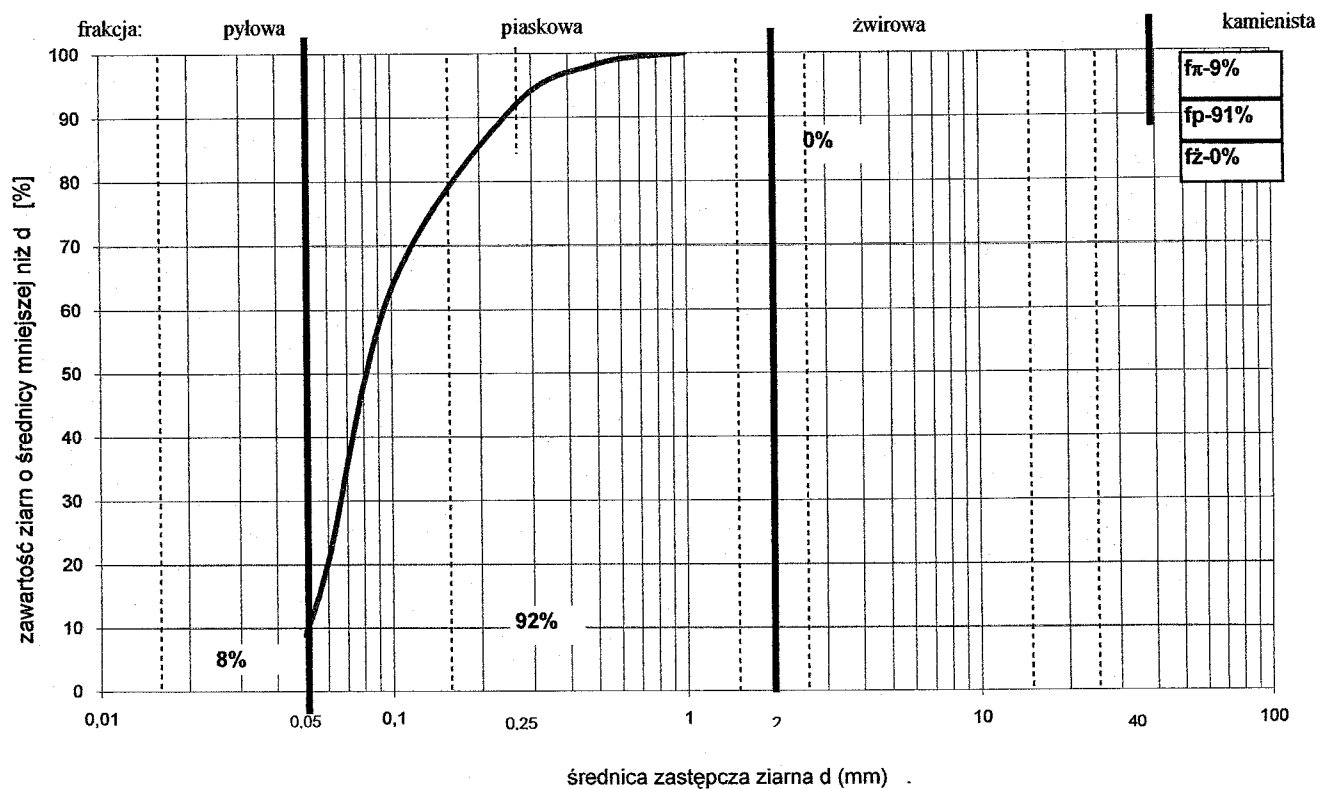
Wykres uziarnienia gruntu - otwór 346/6,4m



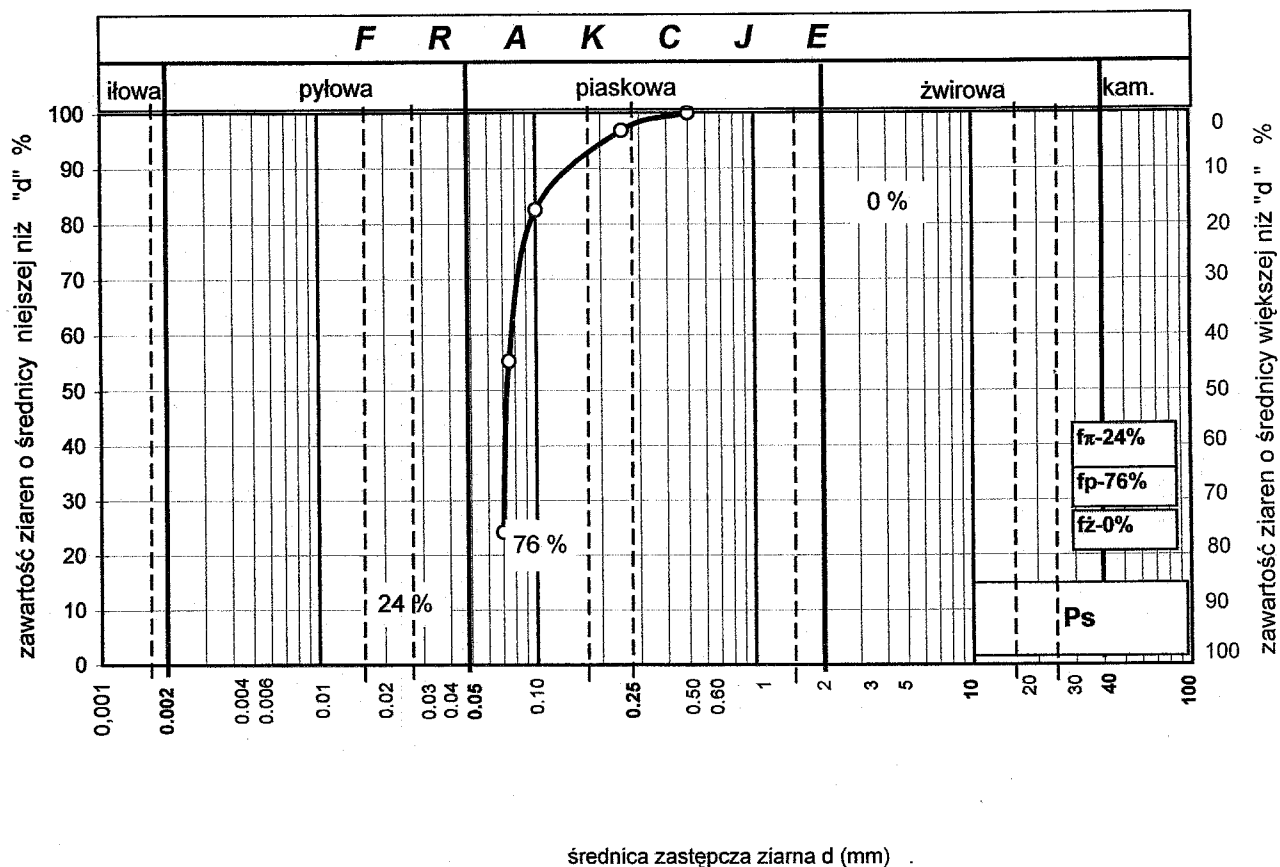
Wykres uziarnienia gruntu - otwór 348/E/3,7m



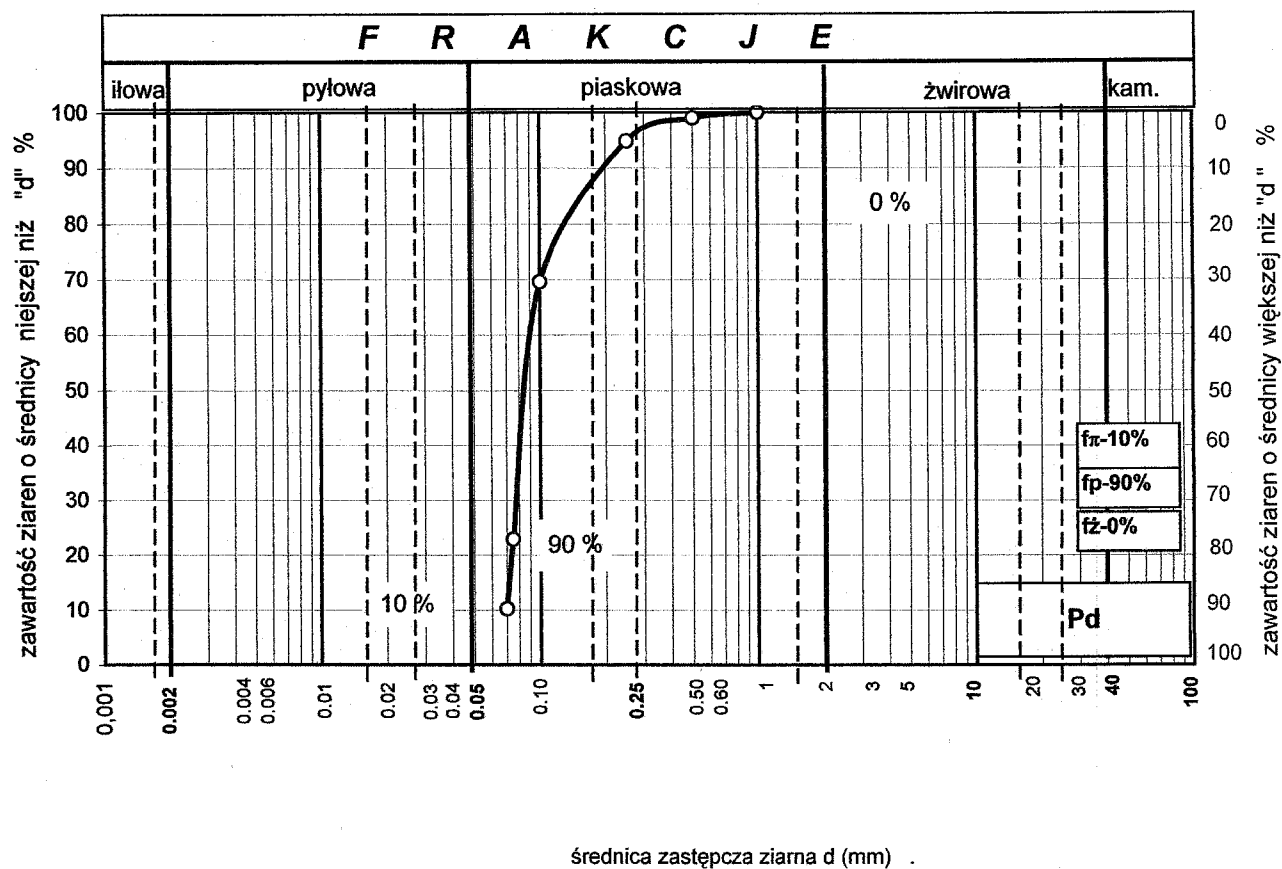
Wykres uziarnienia gruntu



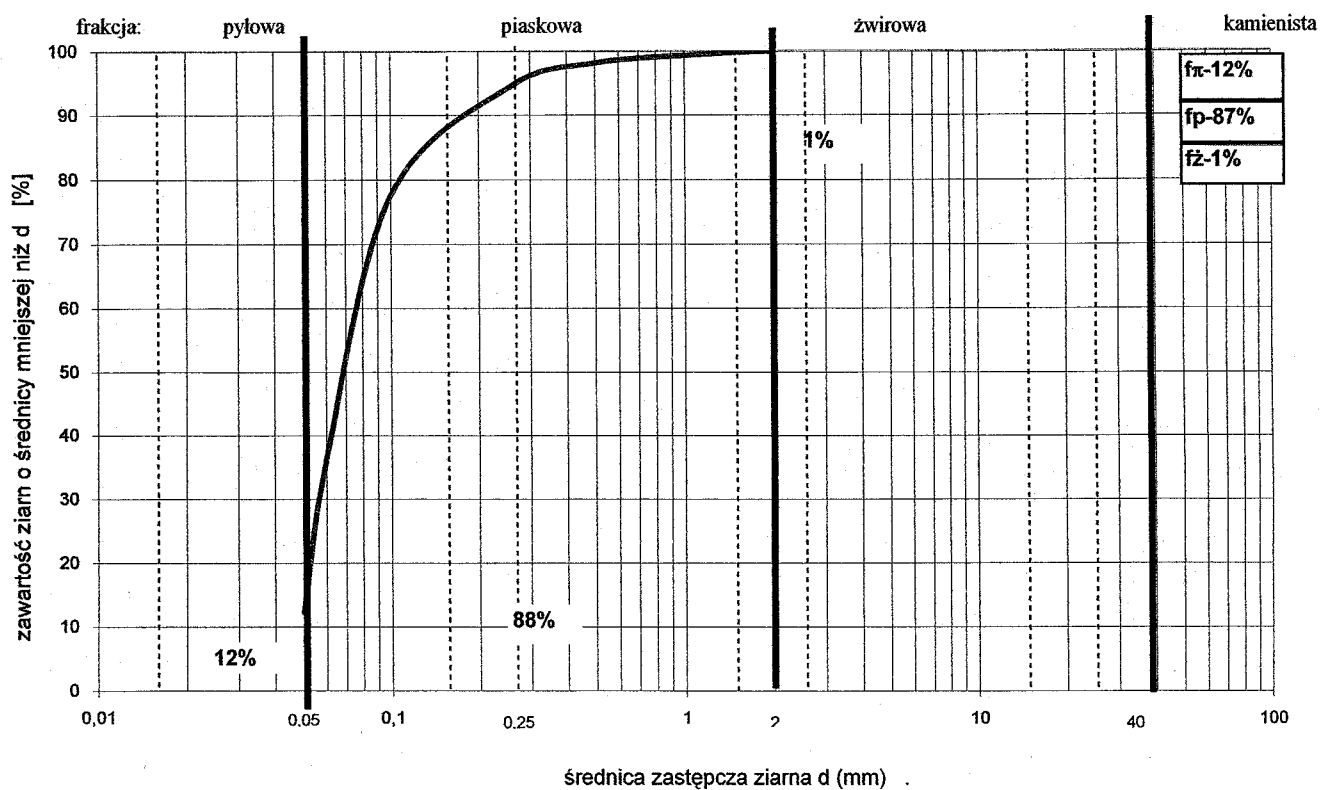
Wykres uziarnienia gruntu - otwór 353/7,3



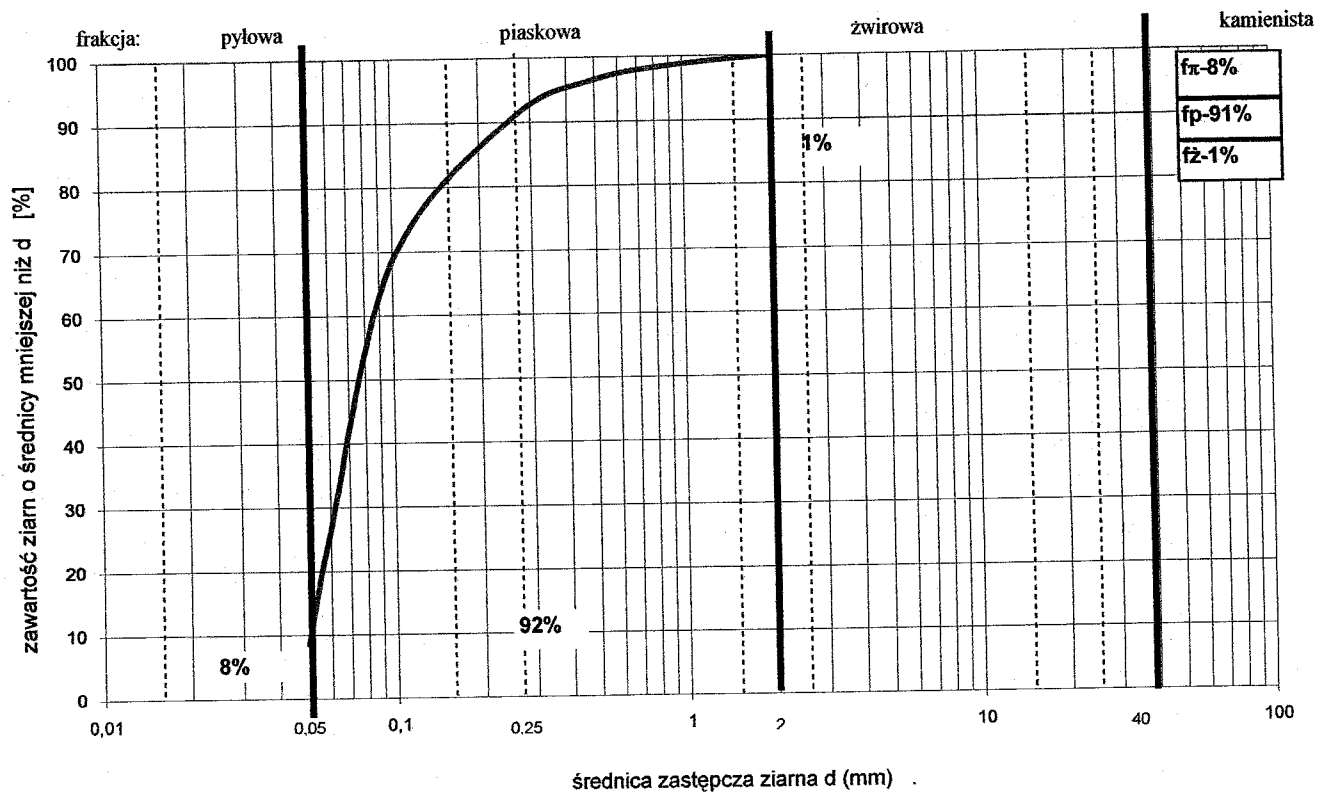
Wykres uziarnienia gruntu - otwór 354/E/4,9



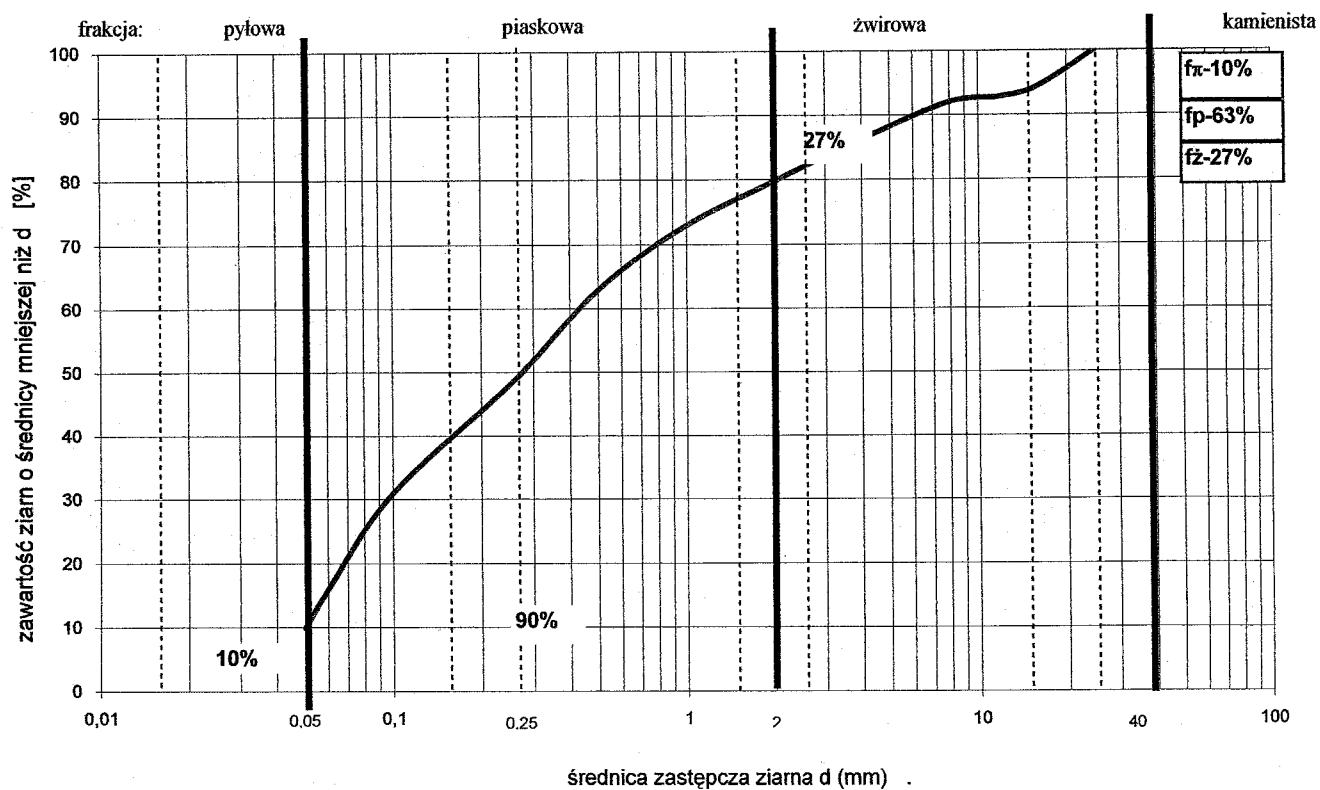
Wykres uziarnienia gruntu



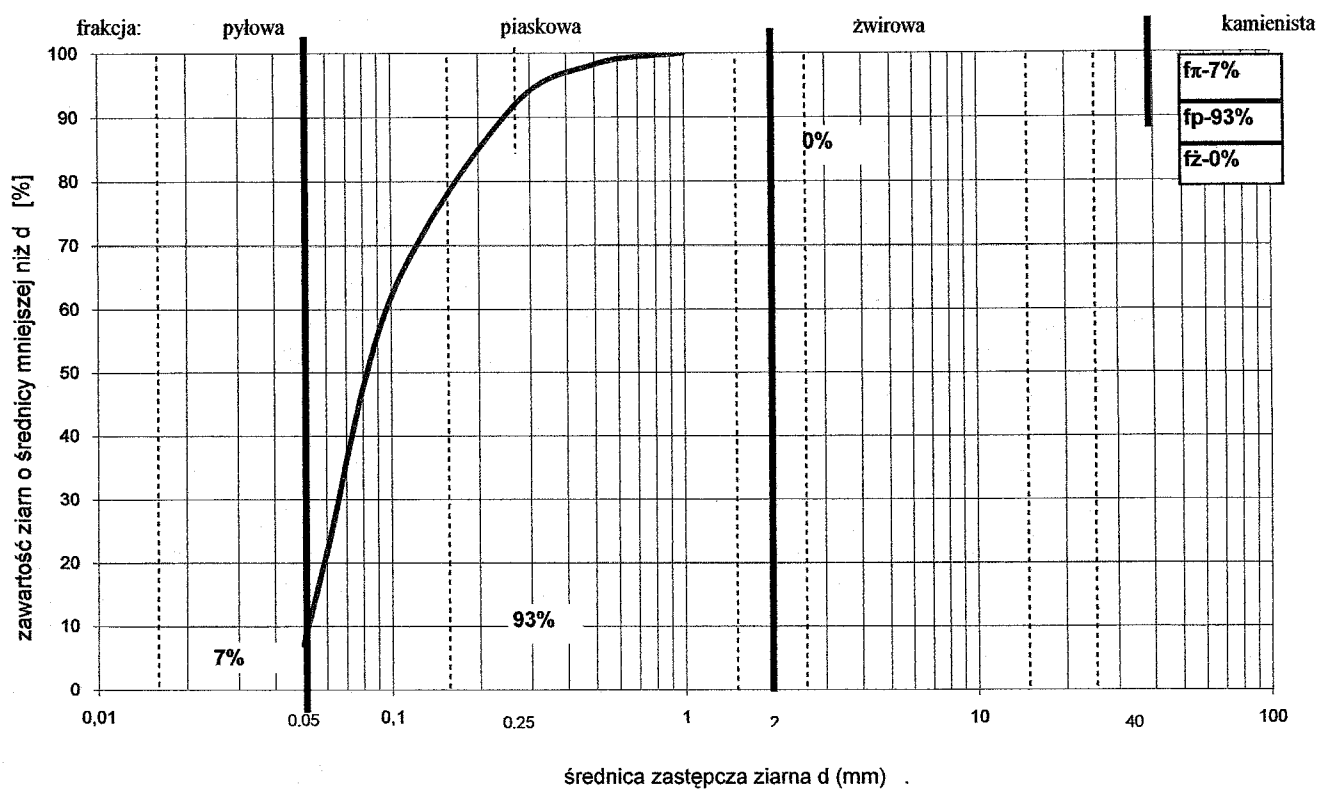
Wykres uziarnienia gruntu



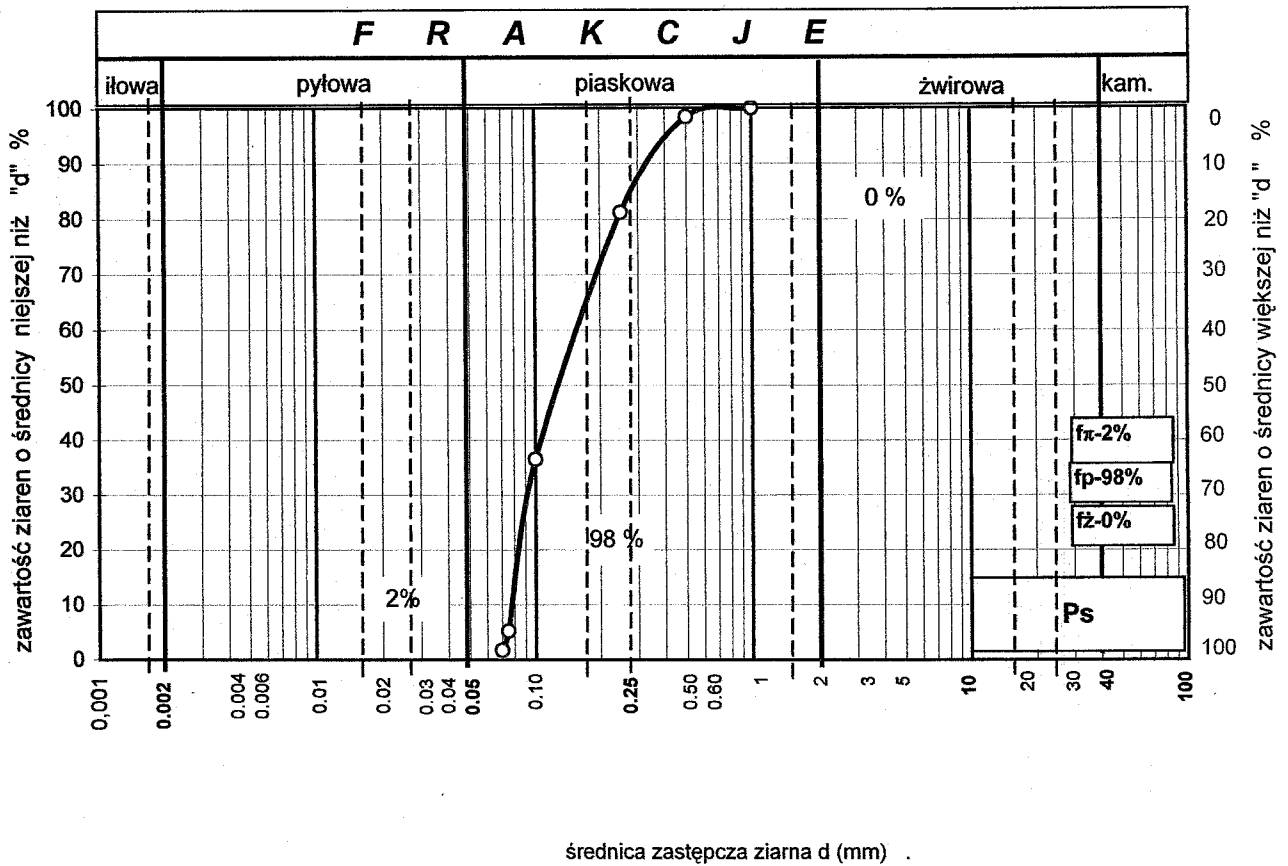
Wykres uziarnienia gruntu



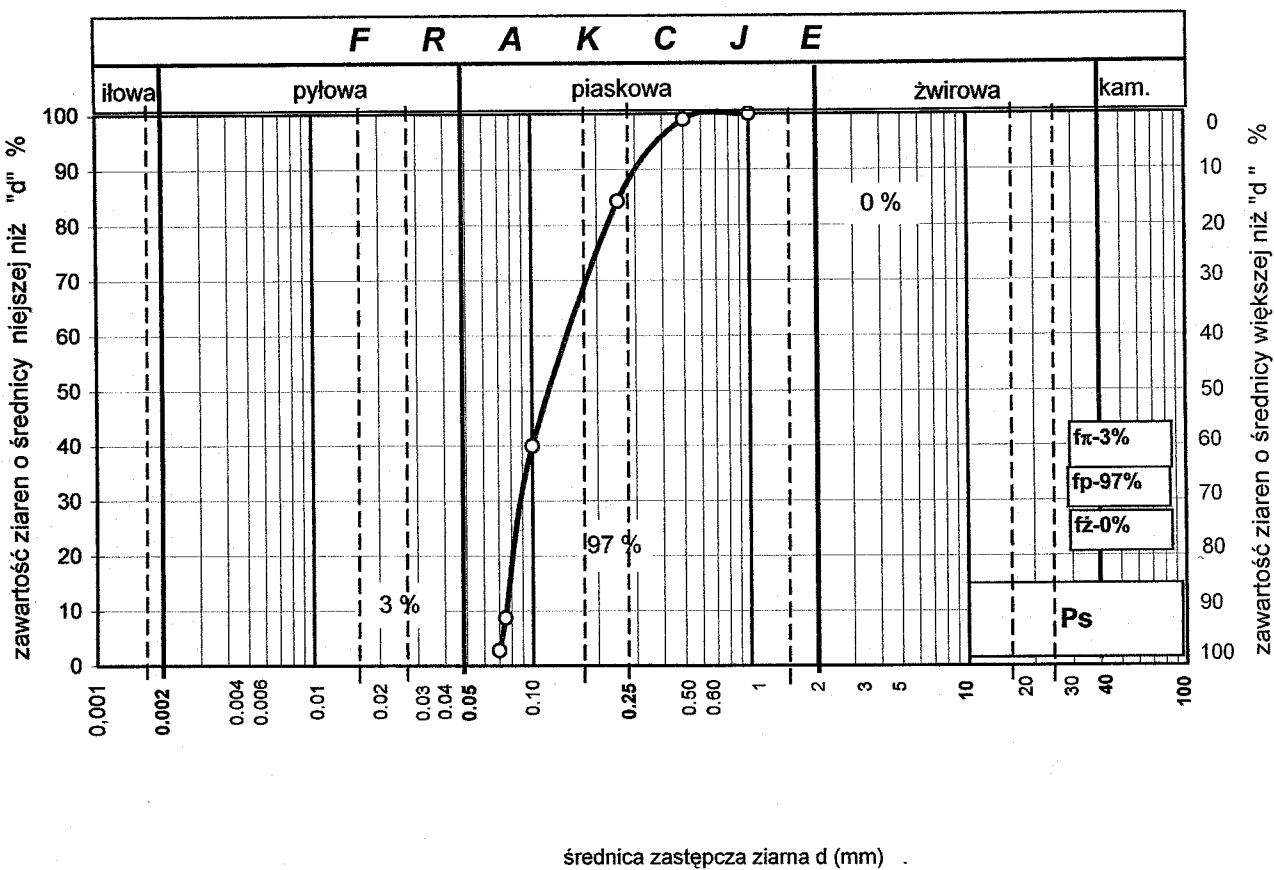
Wykres uziarnienia gruntu



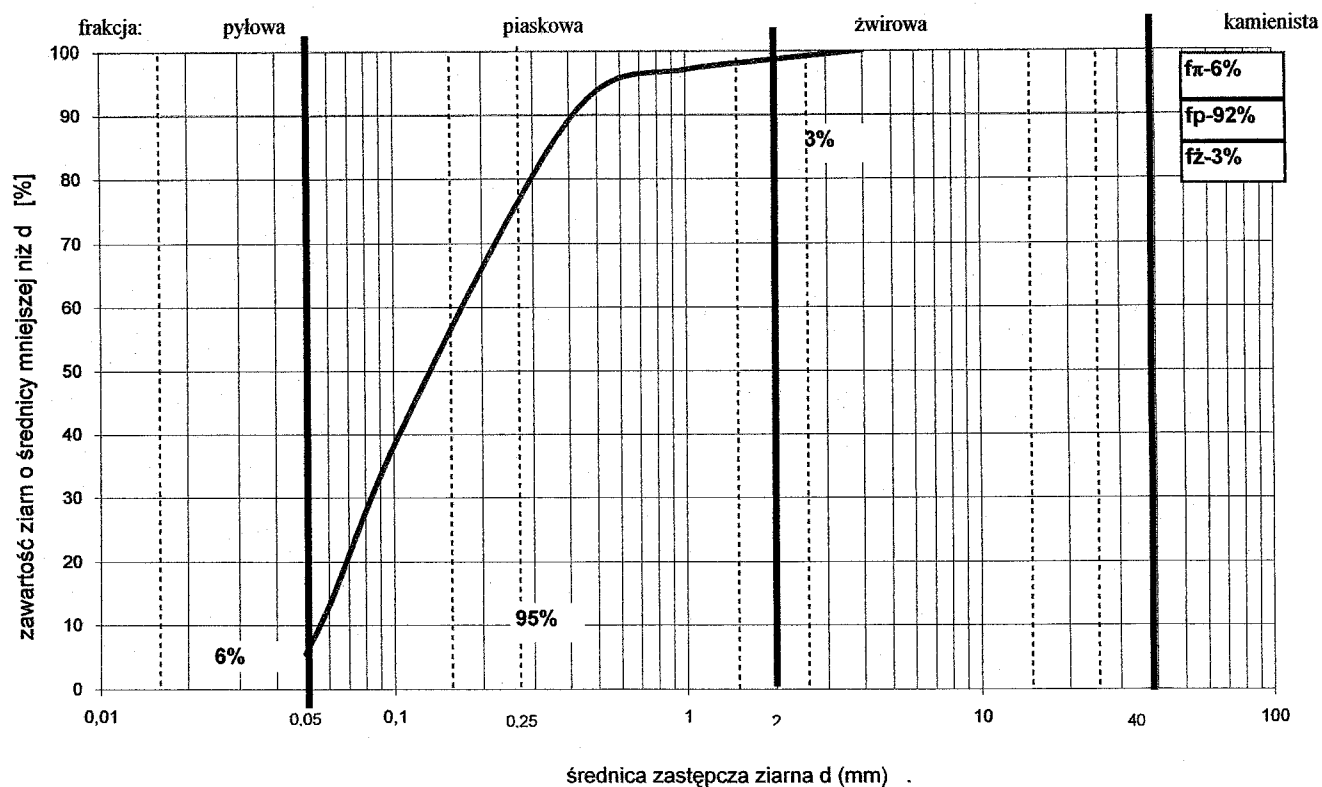
Wykres uziarnienia gruntu - otwór D83/0,9m



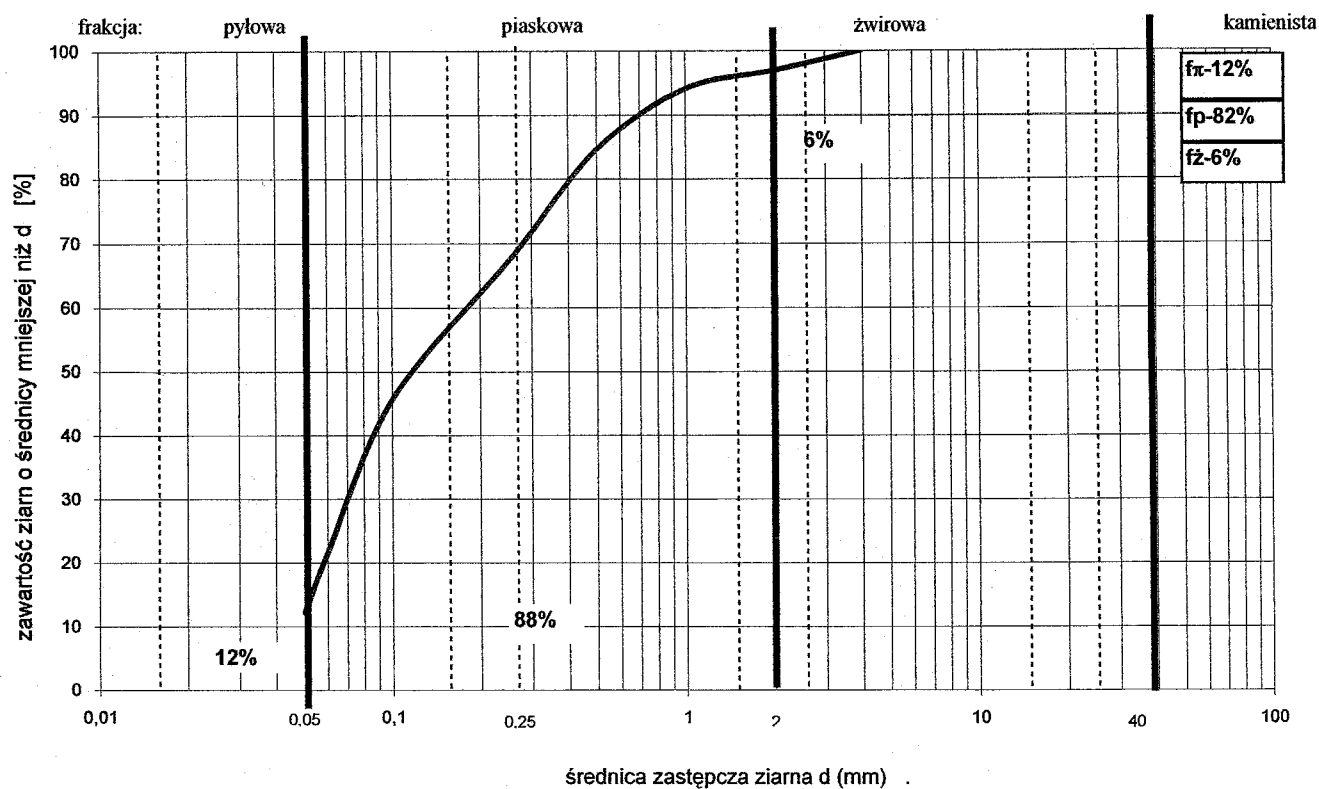
Wykres uziarnienia gruntu - otwór 369/1,0m

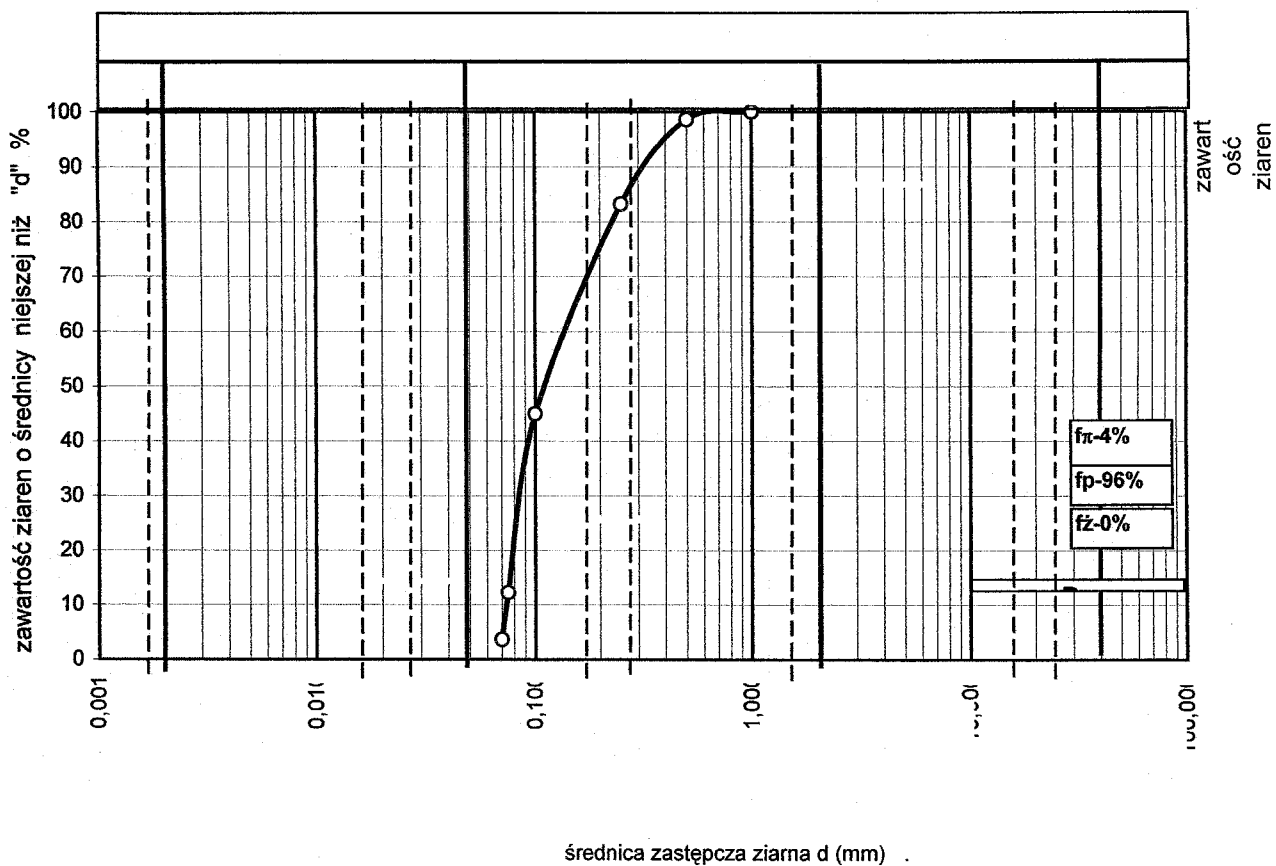


Wykres uziarnienia gruntu

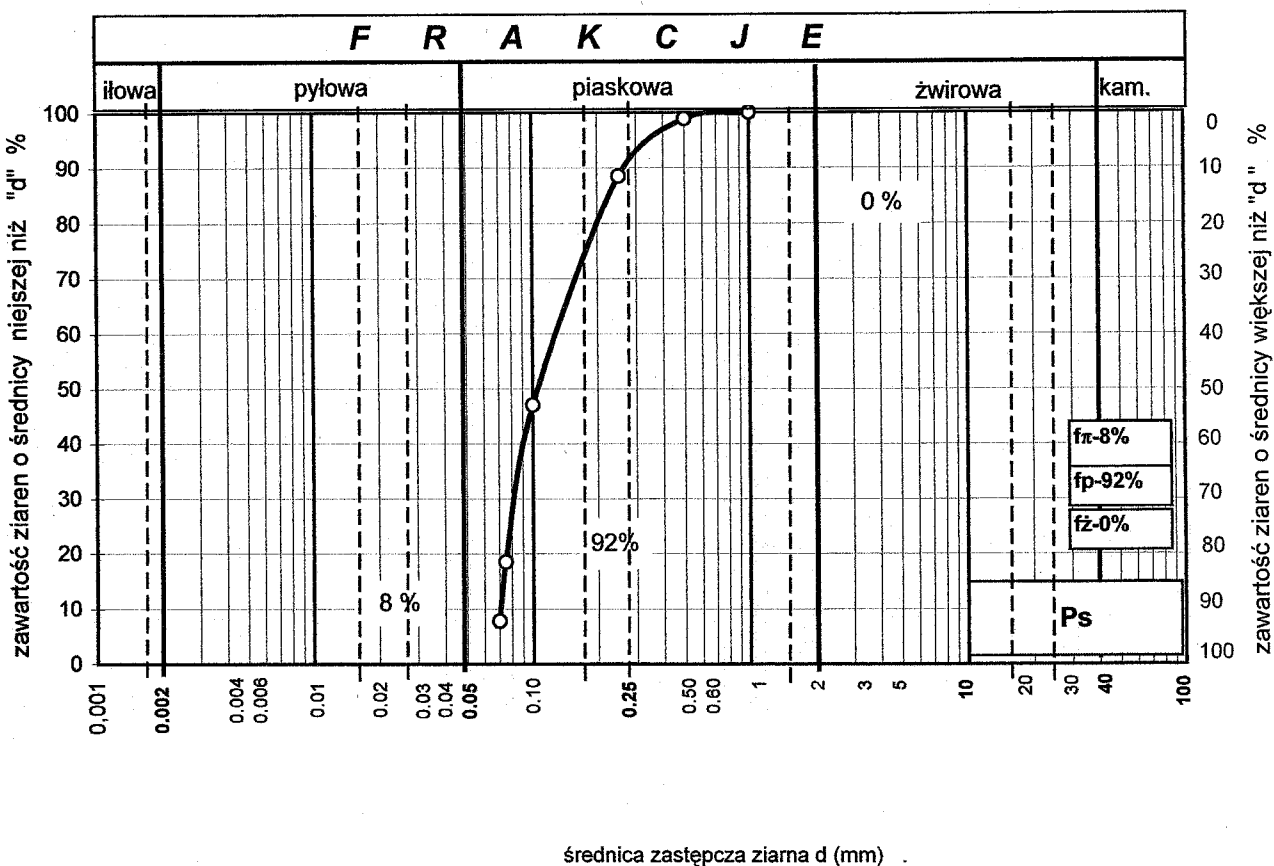


Wykres uziarnienia gruntu

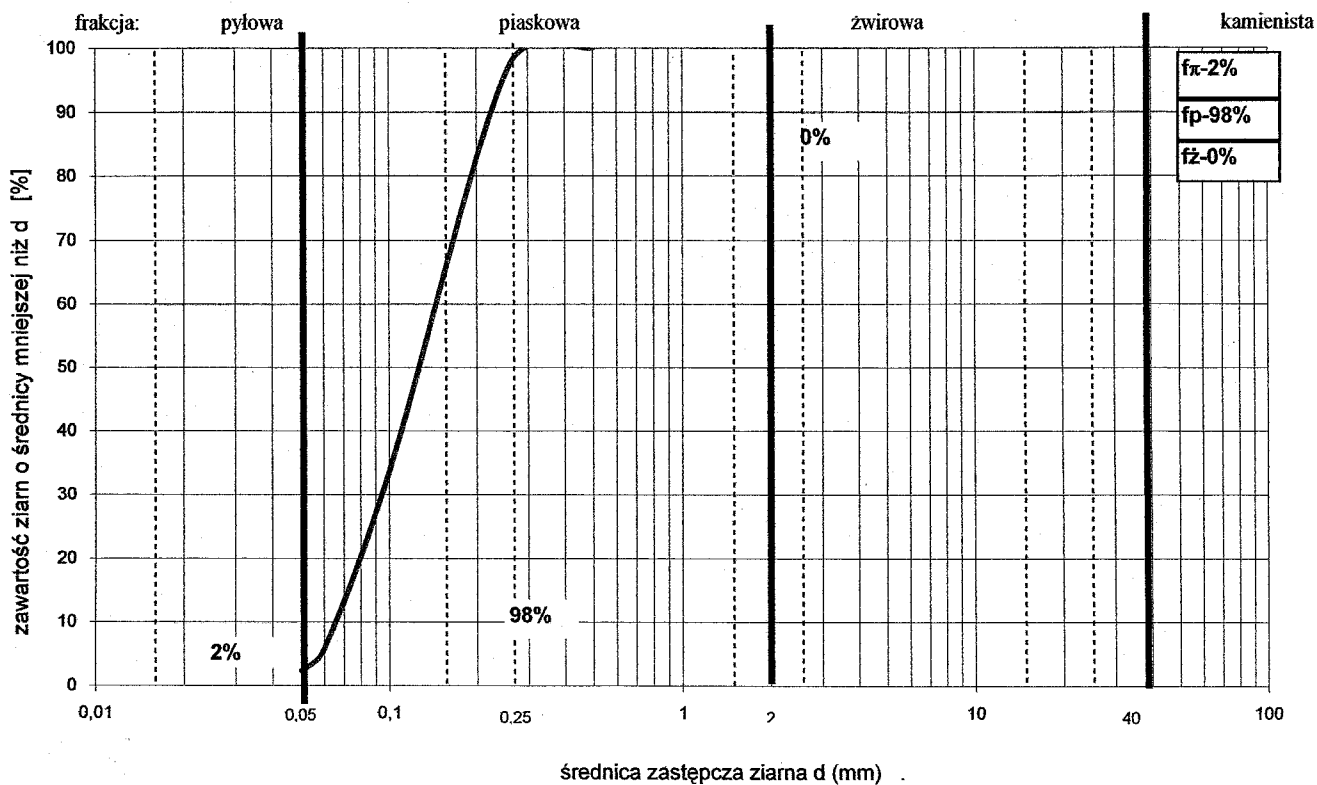




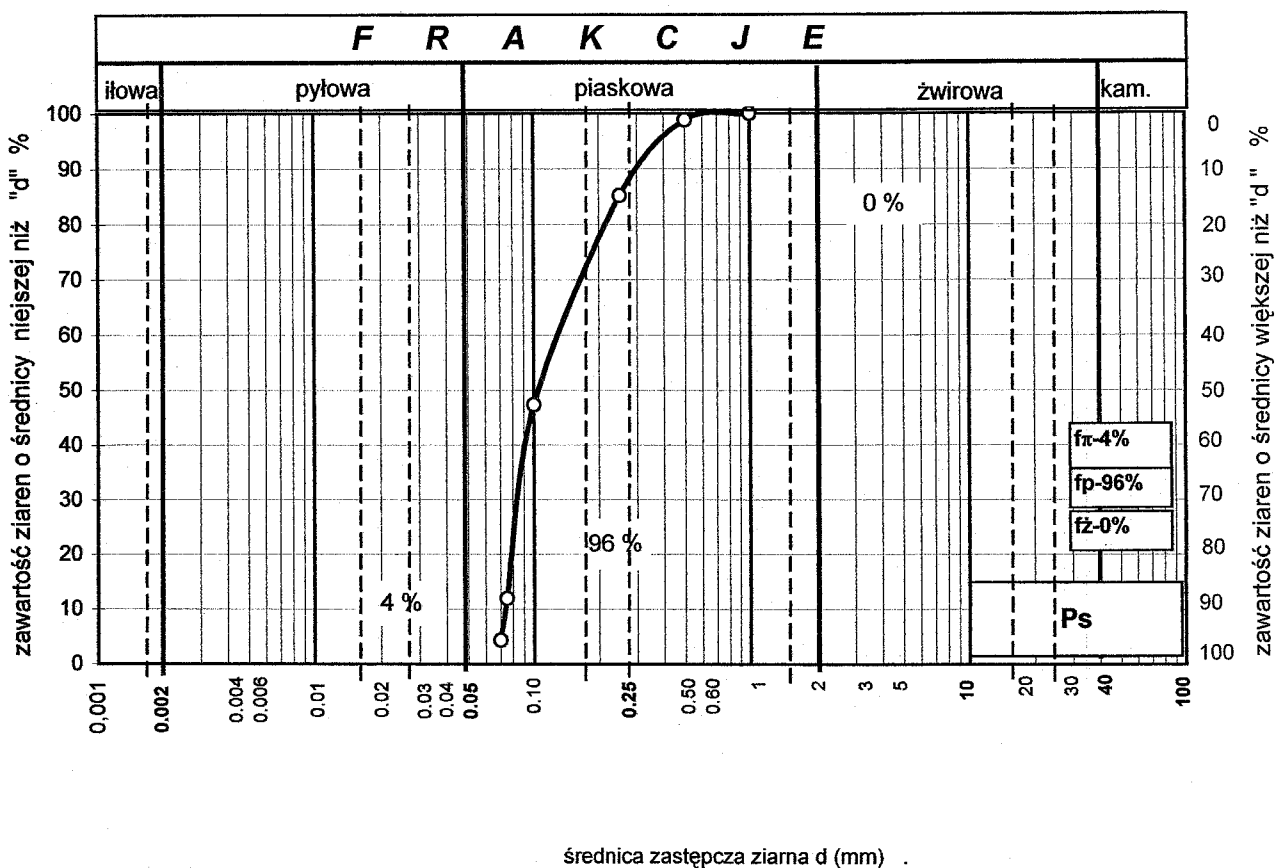
Wykres uziarnienia gruntu - otwór 382/E/5,6m



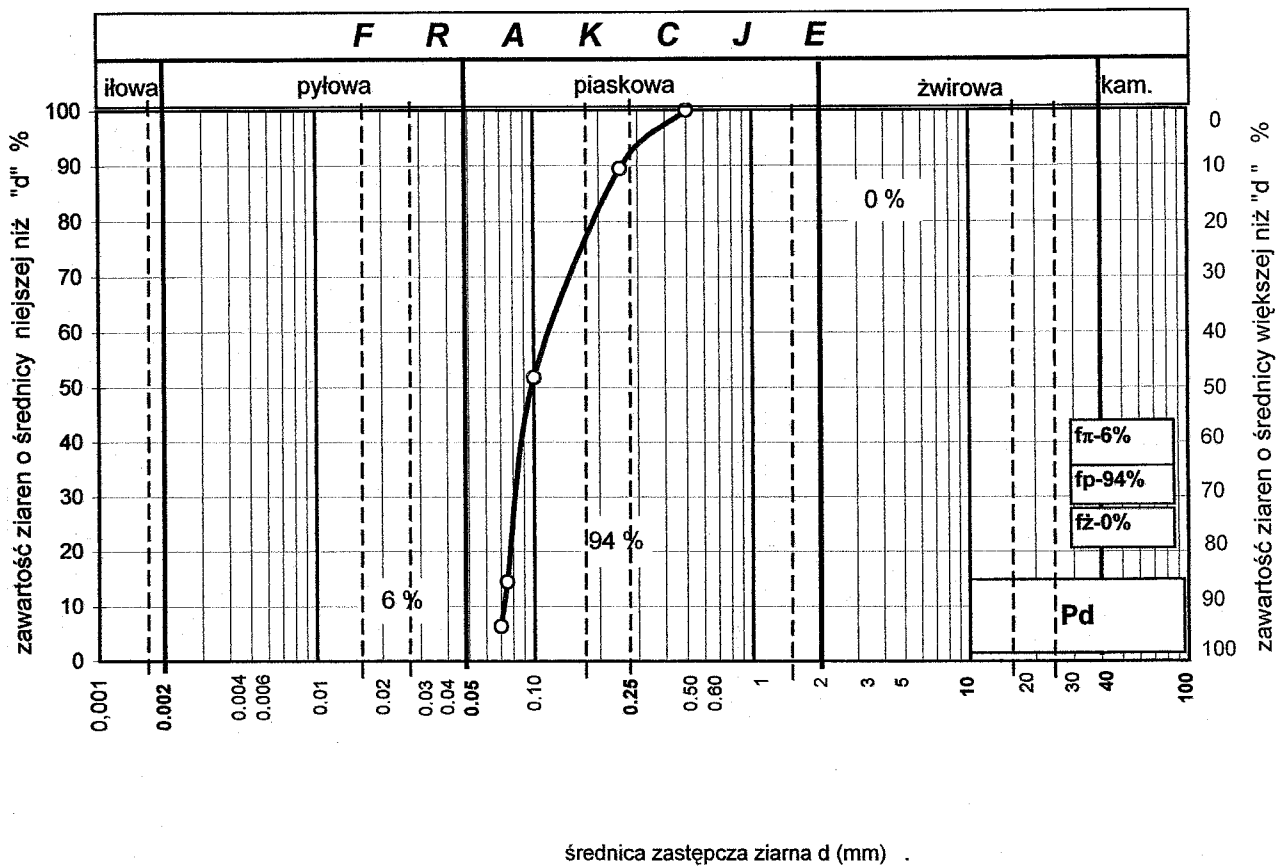
Wykres uziarnienia gruntu



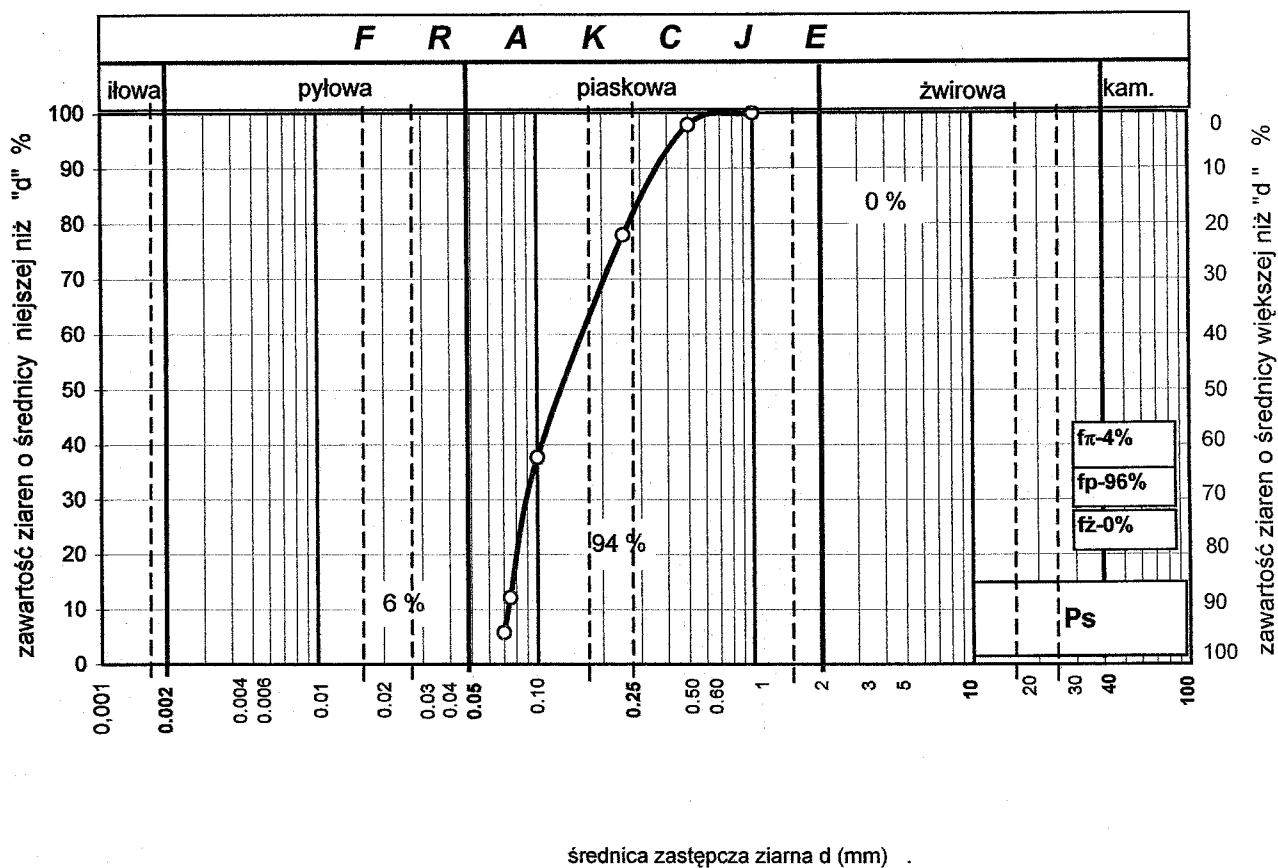
Wykres uziarnienia gruntu - otwór 390/E/0,8m



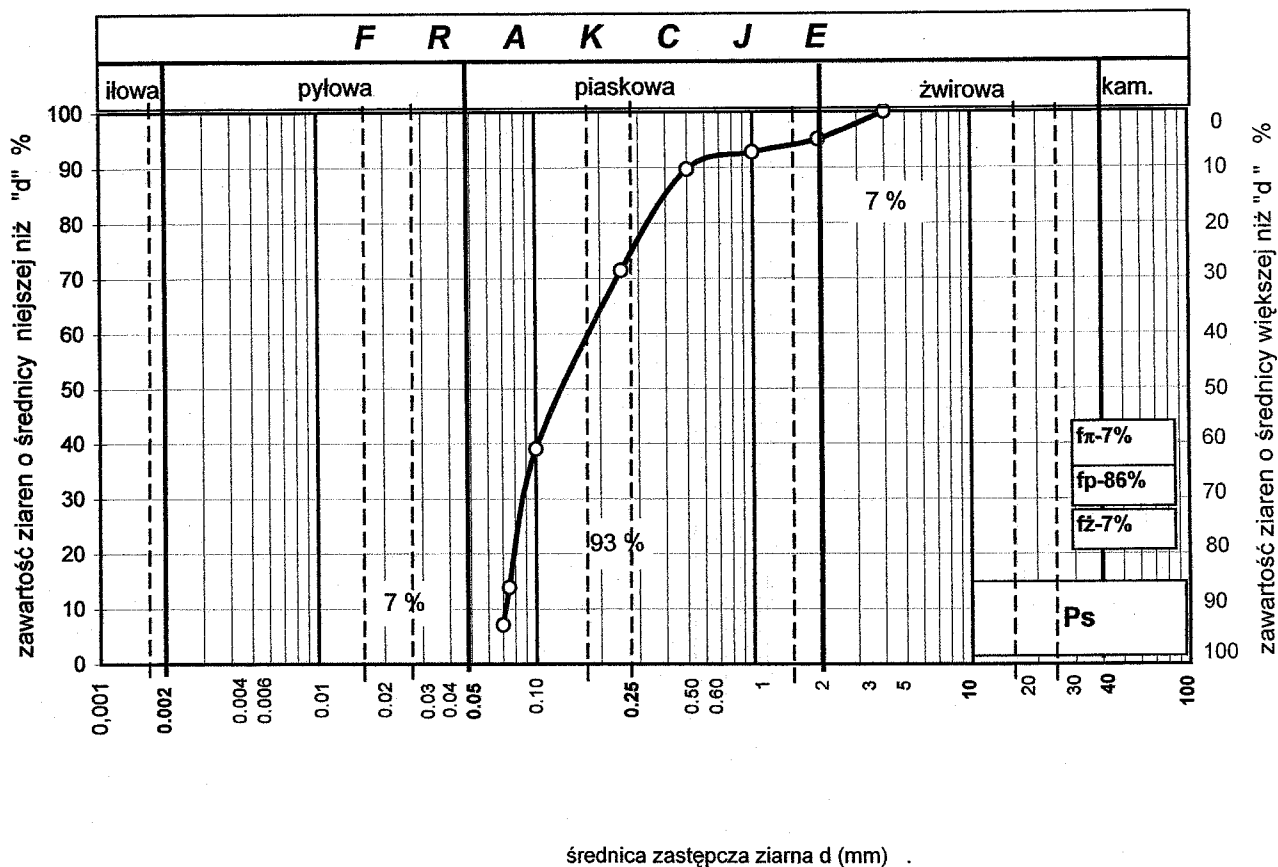
Wykres uziarnienia gruntu - otwór 392/0,8m



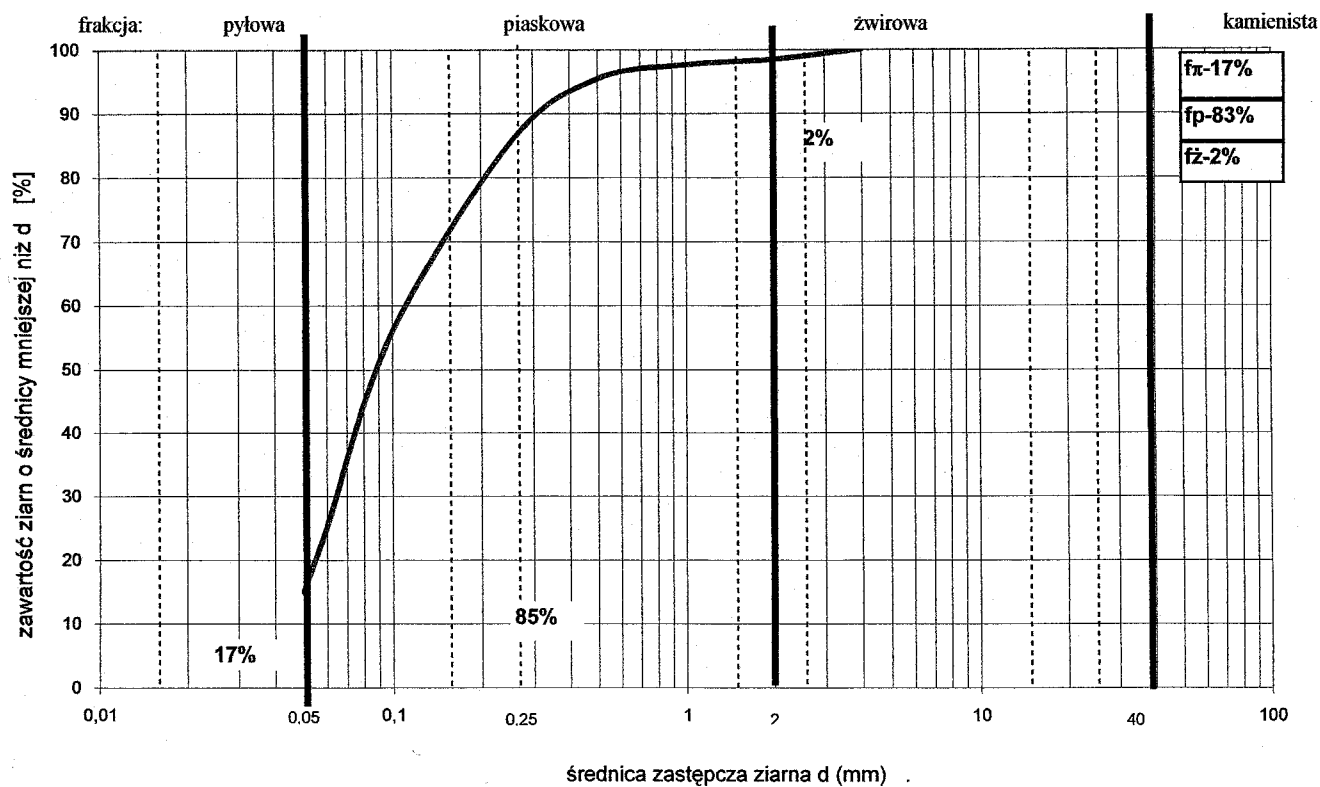
Wykres uziarnienia gruntu - otwór 393/1,0m



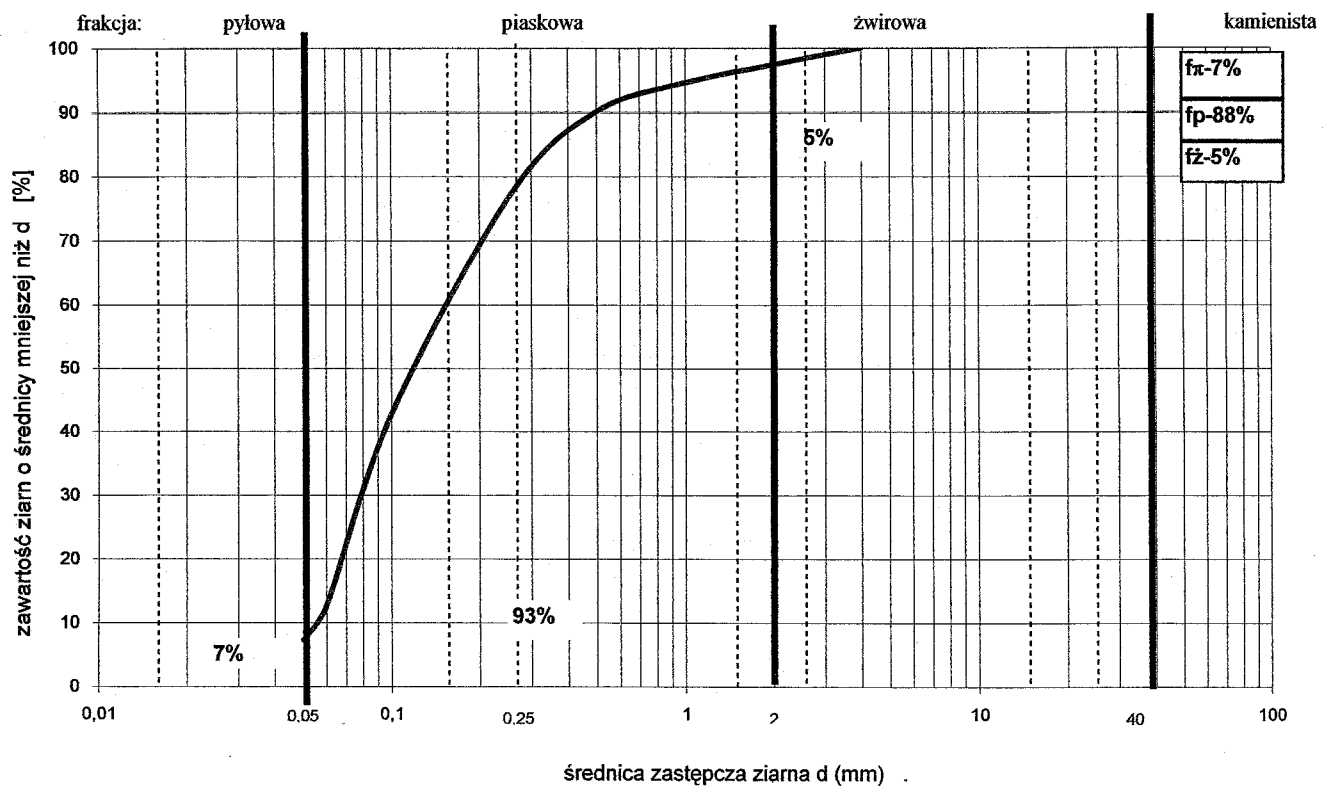
Wykres uziarnienia gruntu - otwór 394/2,0m



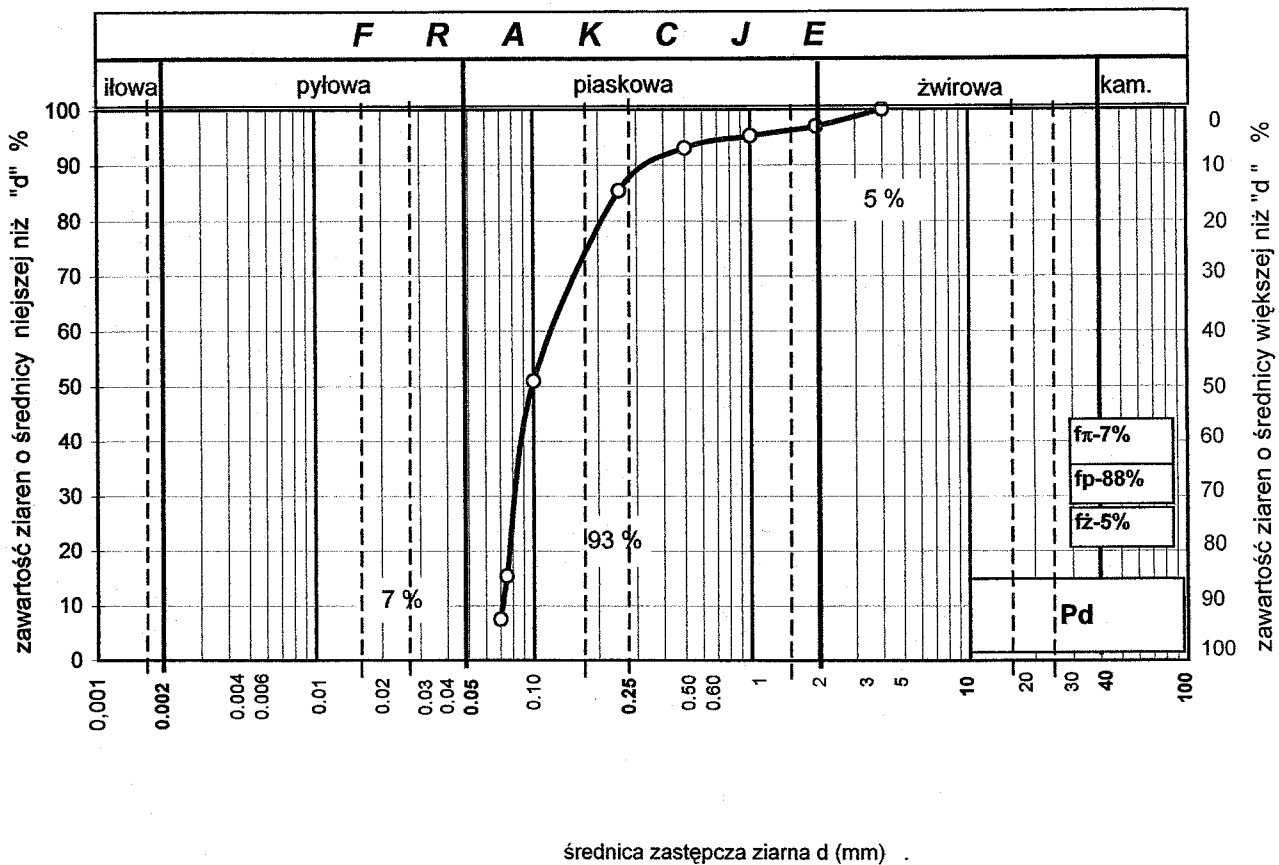
Wykres uziarnienia gruntu



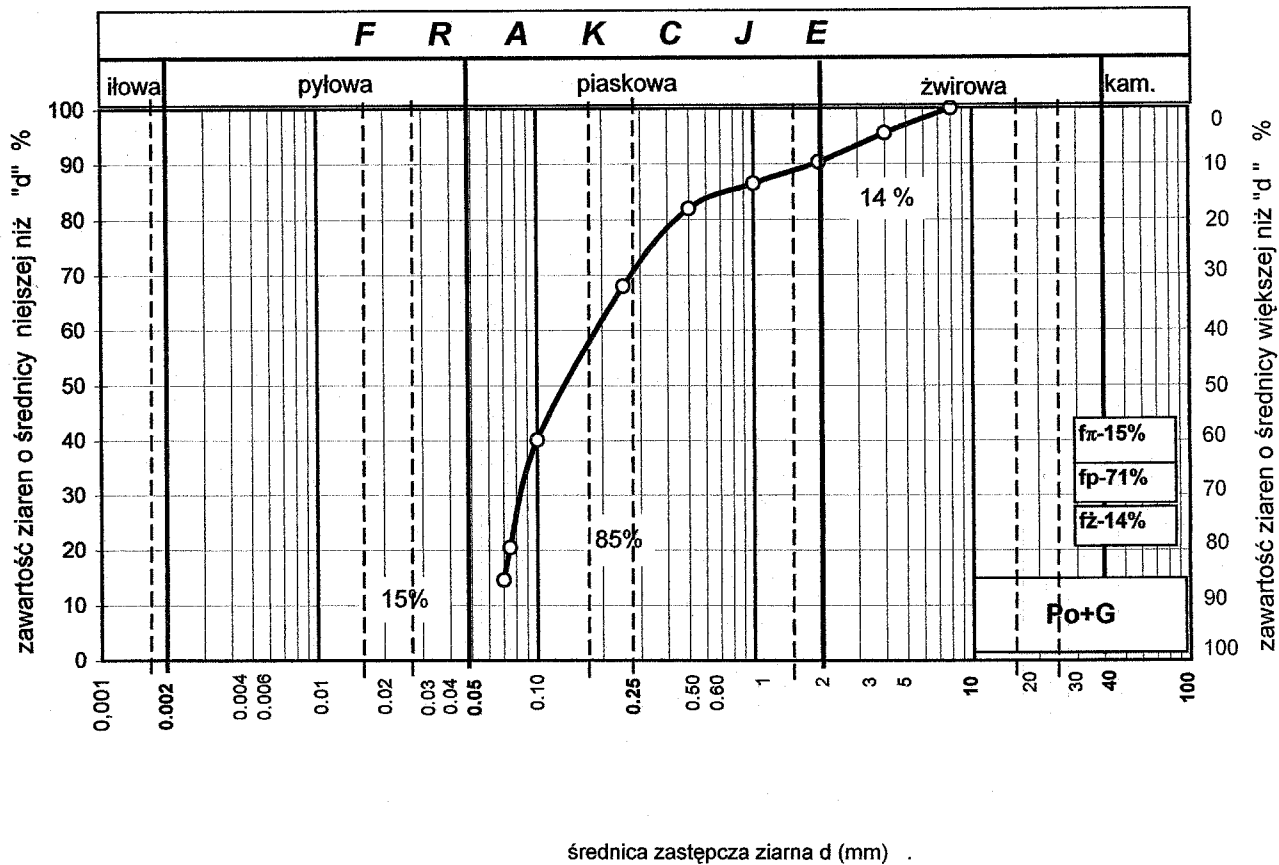
Wykres uziarnienia gruntu



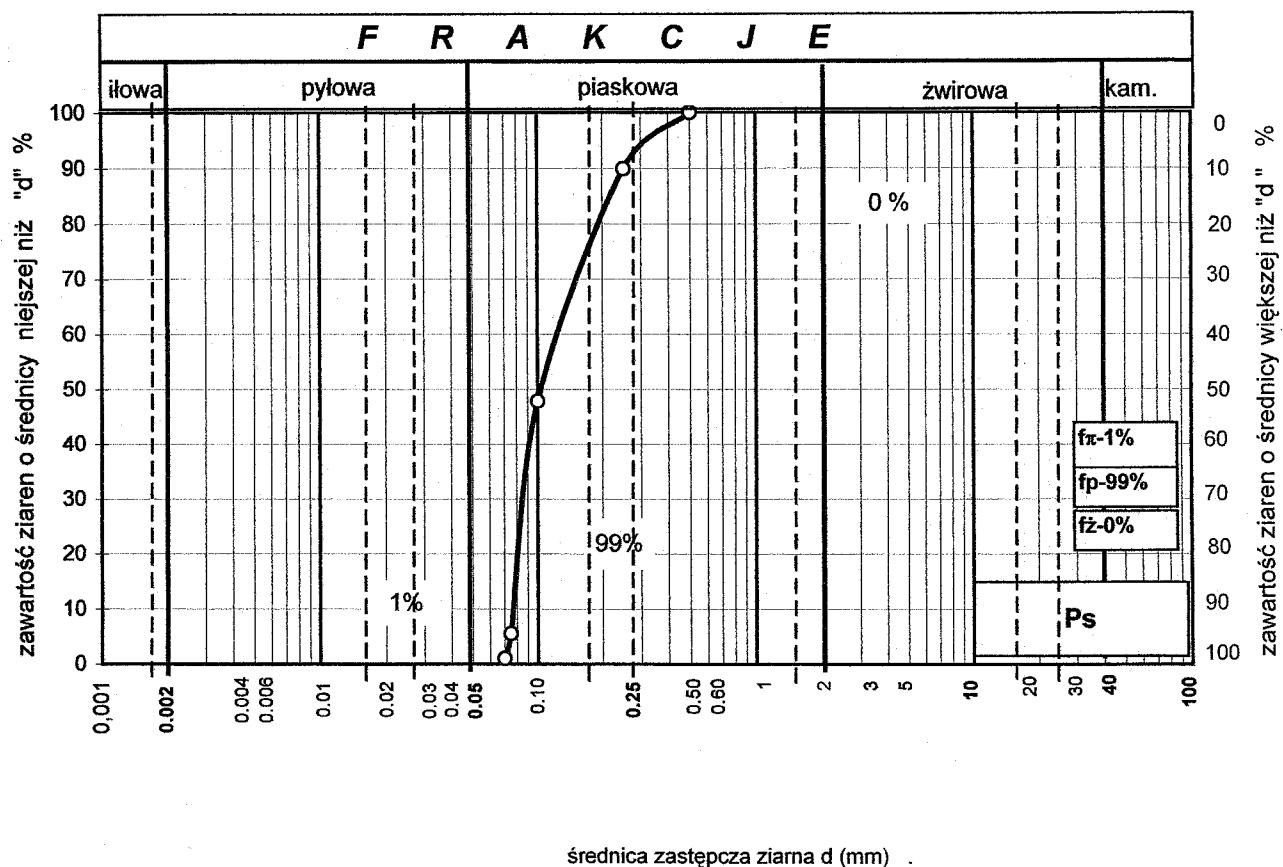
Wykres uziarnienia gruntu - otwór 398/4,6m



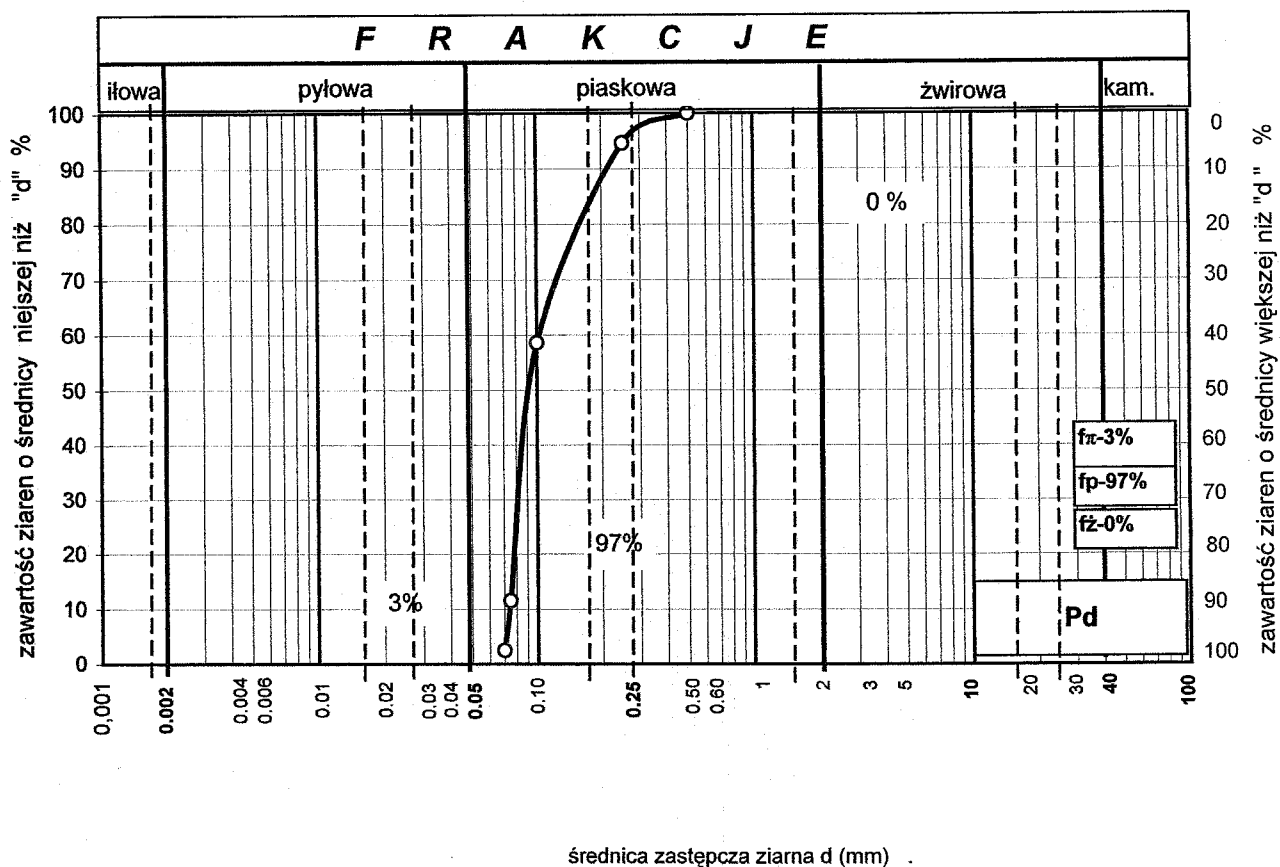
Wykres uziarnienia gruntu - otwór S5/1,2m



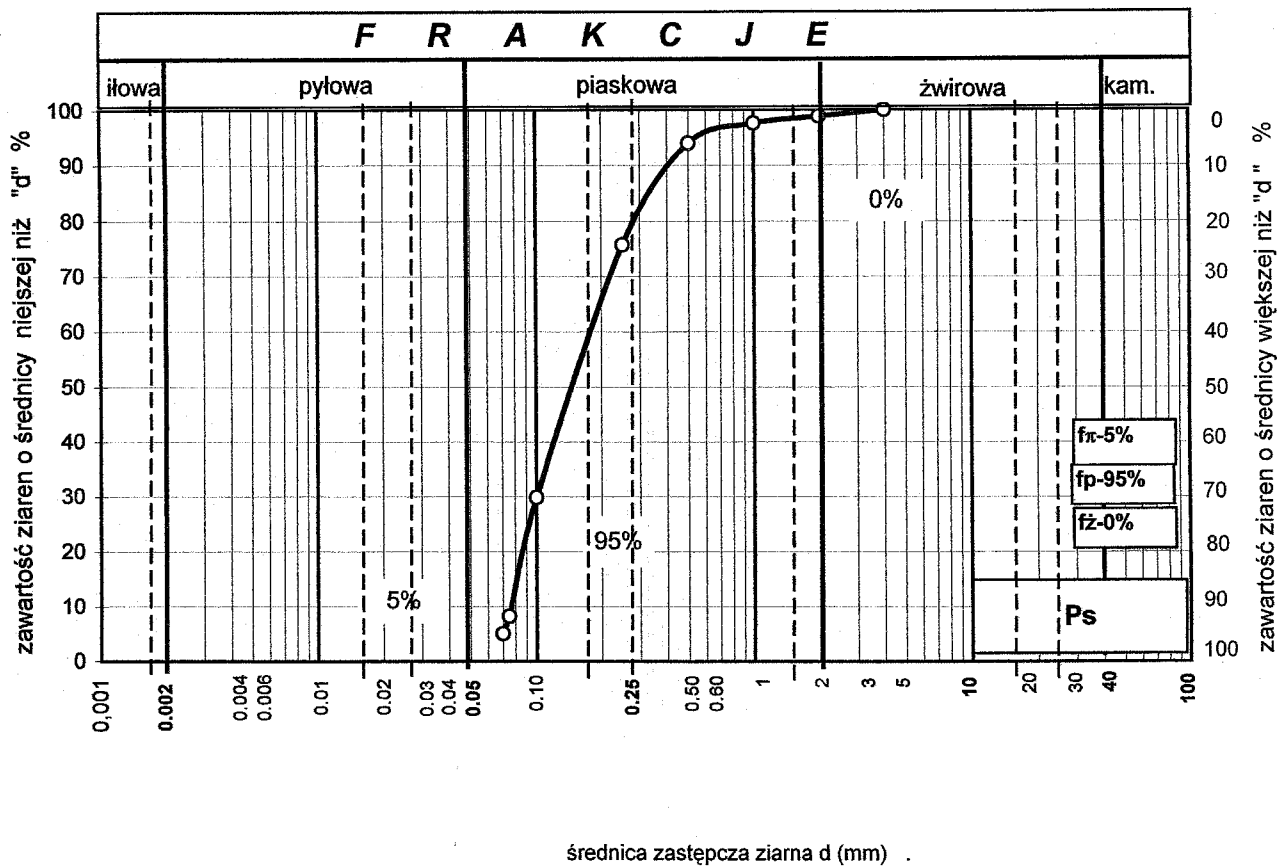
Wykres uziarnienia gruntu - otwór S13/1,3m



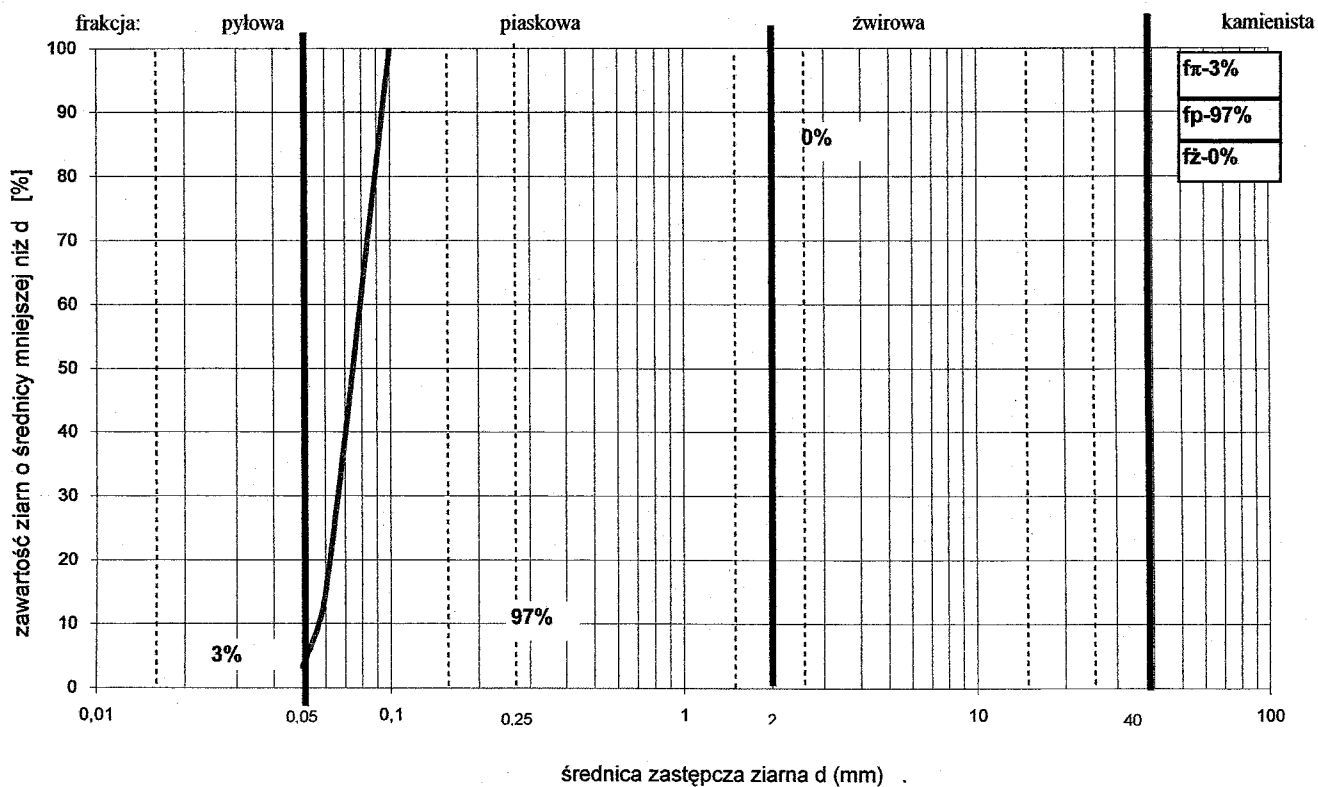
Wykres uziarnienia gruntu - otwór S15/5,8m



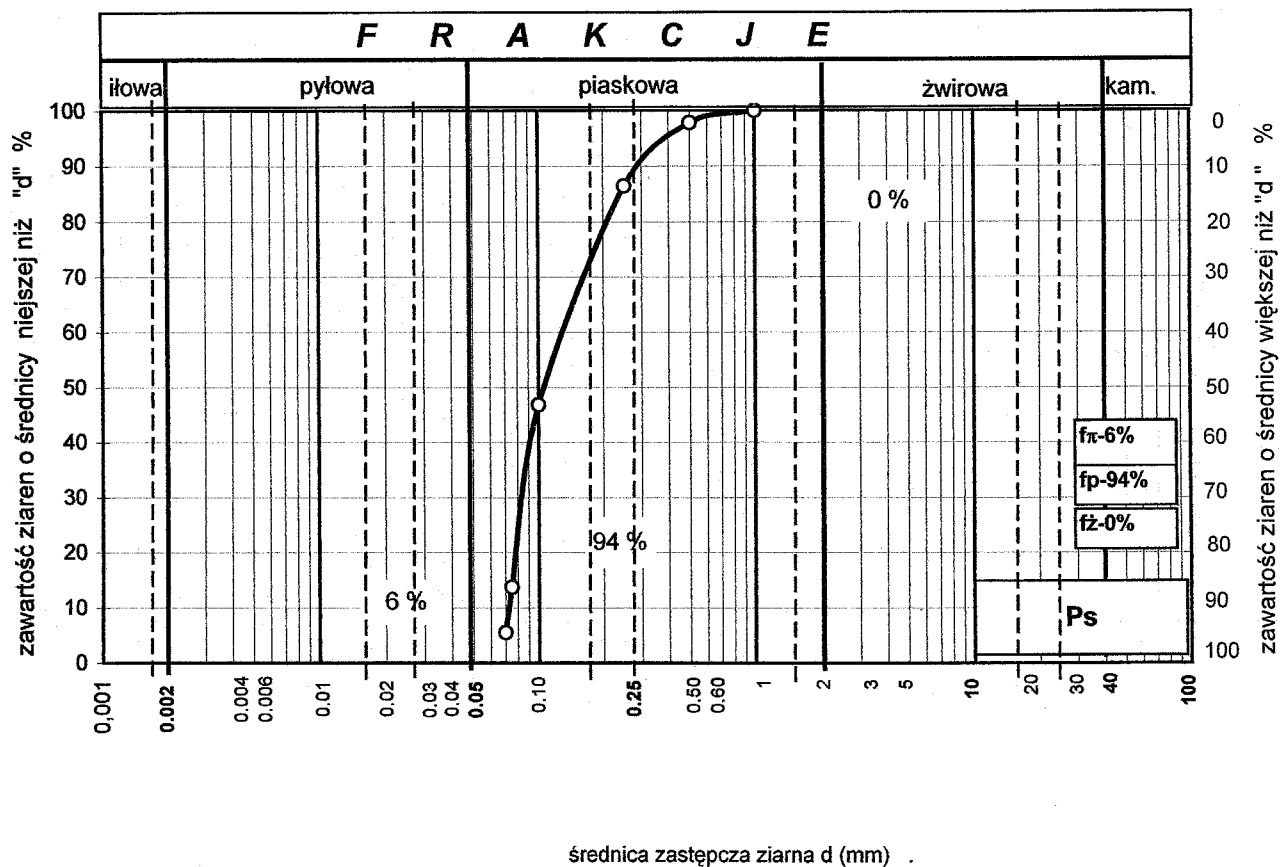
Wykres uziarnienia gruntu - otwór S66/2,4m



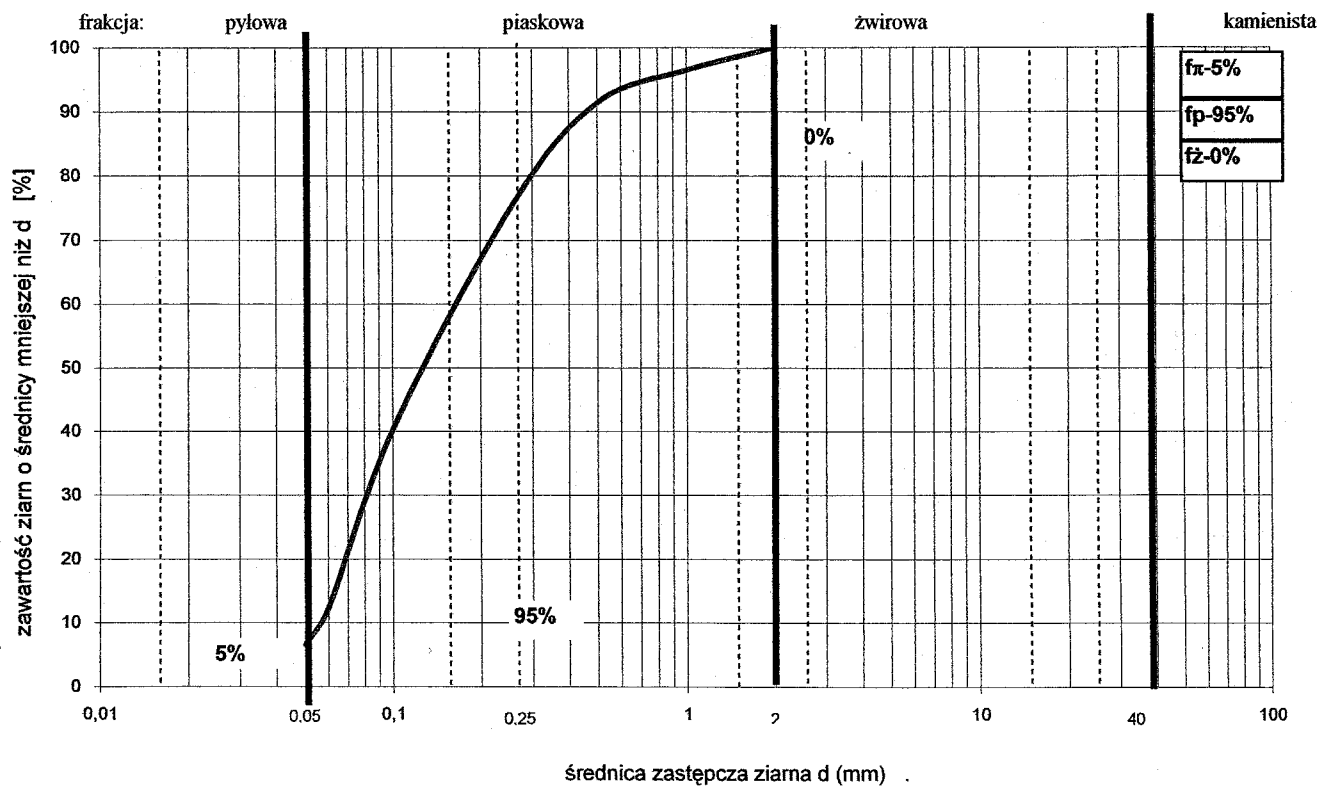
Wykres uziarnienia gruntu



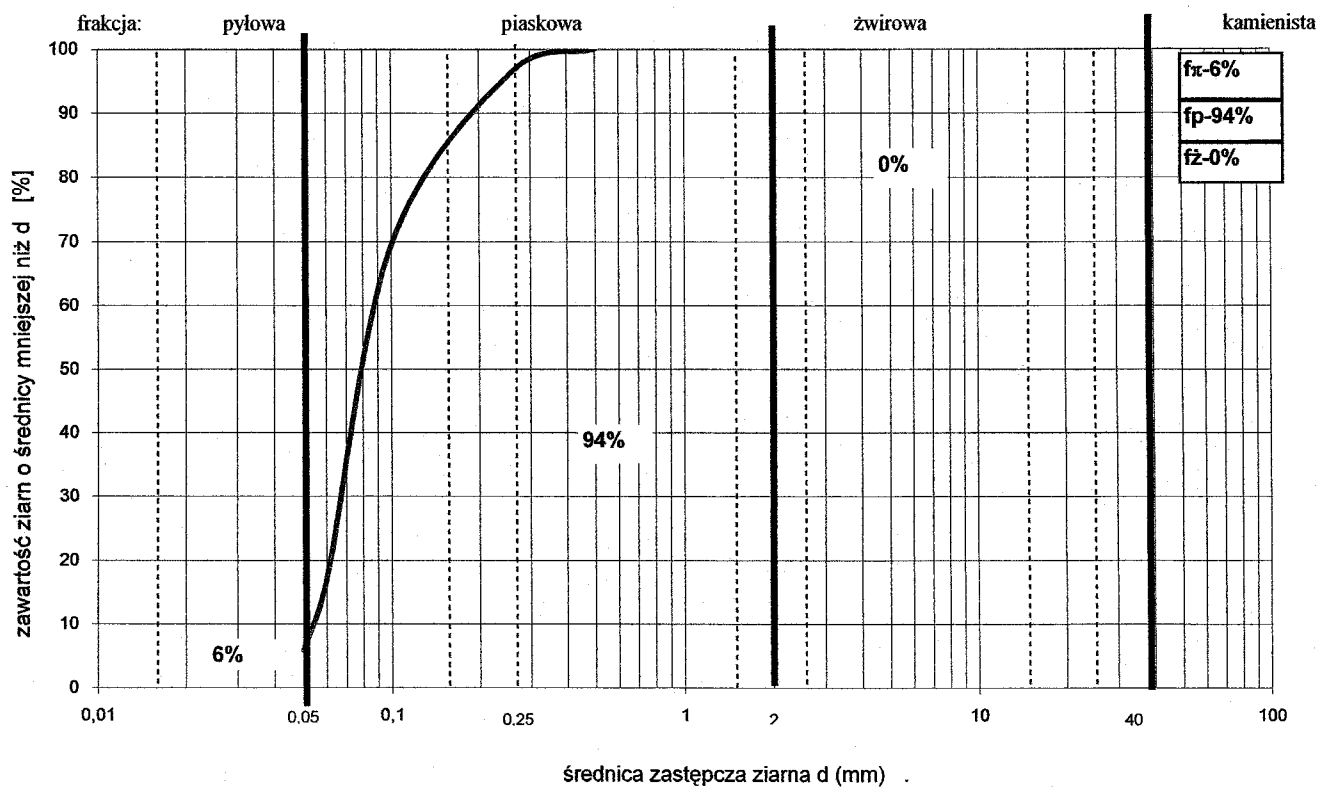
Wykres uziarnienia gruntu - otwór S109/7,5m



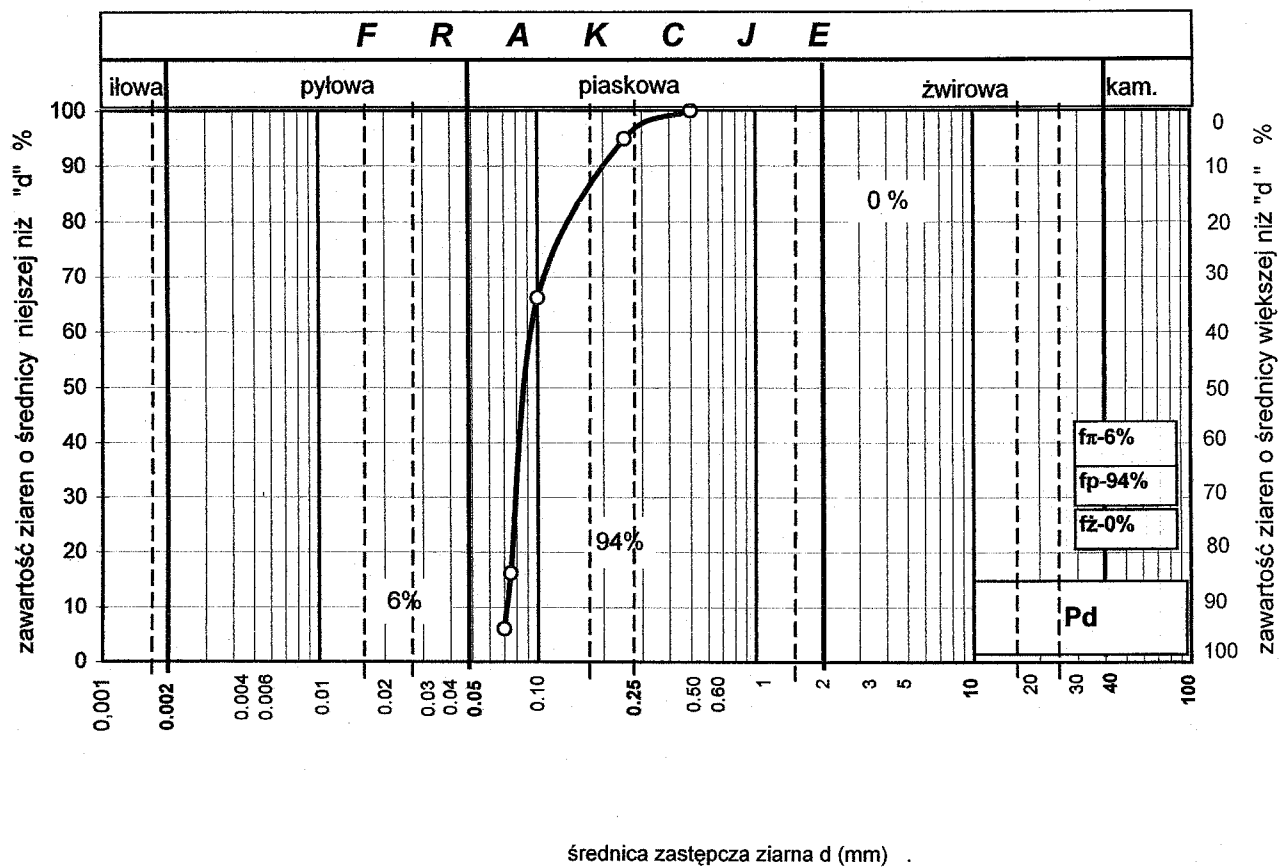
Wykres uziarnienia gruntu



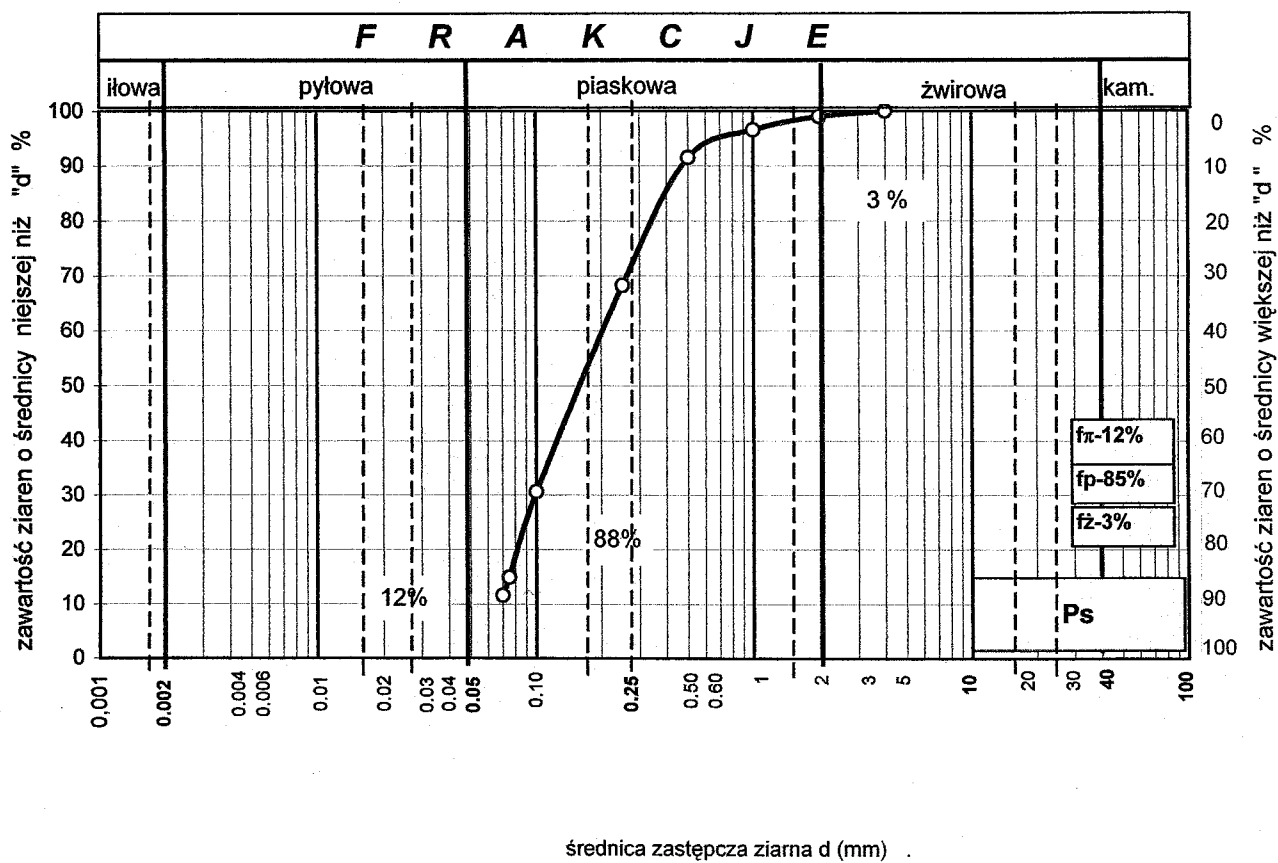
Wykres uziarnienia gruntu



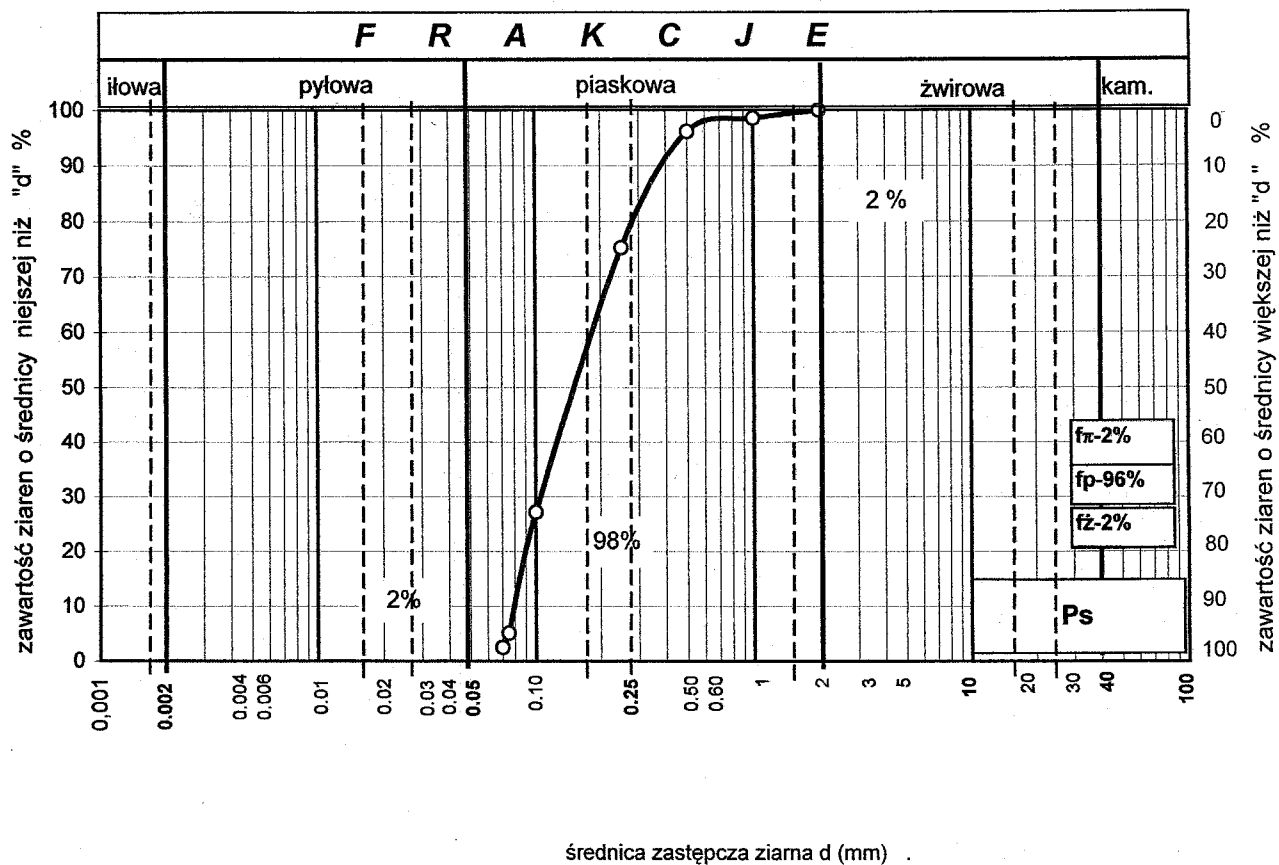
Wykres uziarnienia gruntu - otwór S114/2,5m



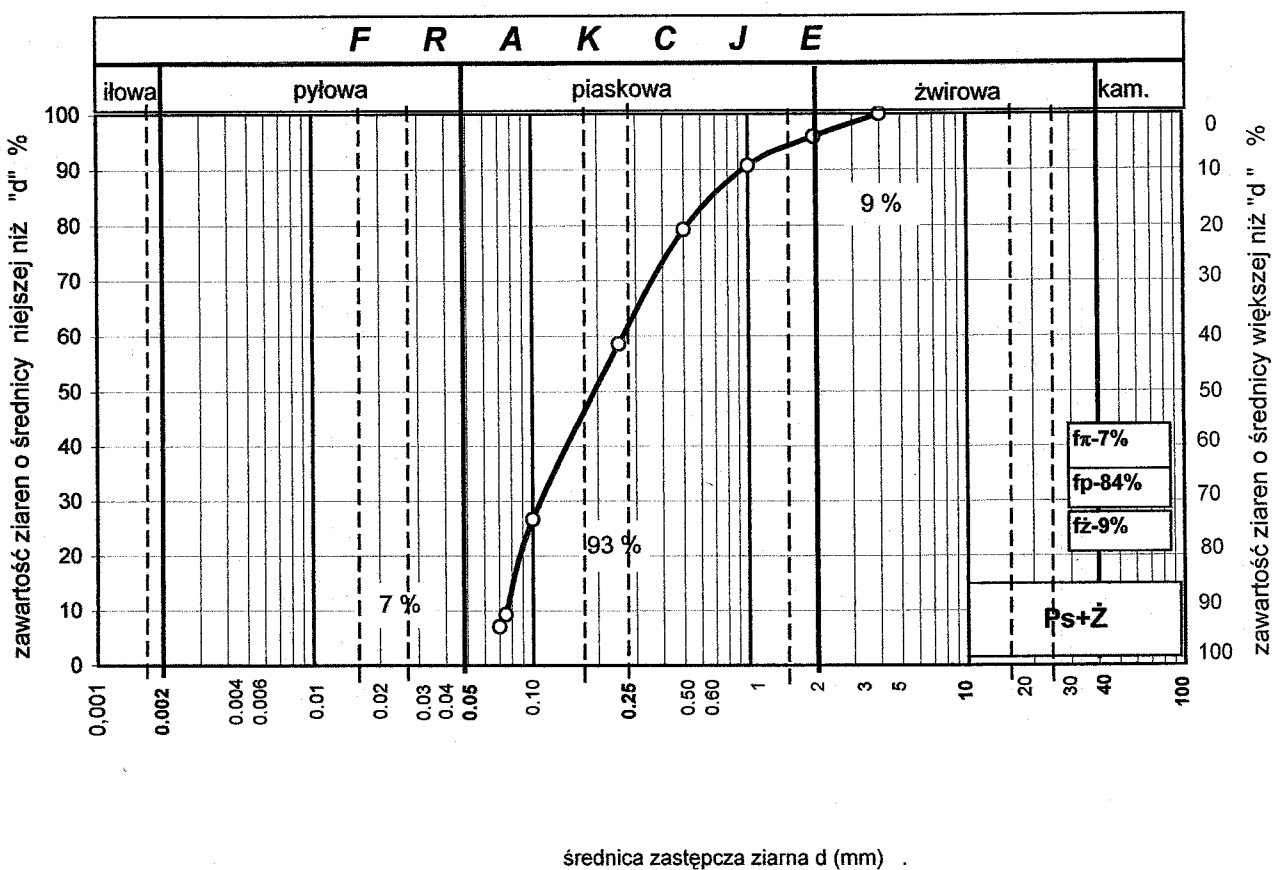
Wykres uziarnienia gruntu - otwór S114/7,5m



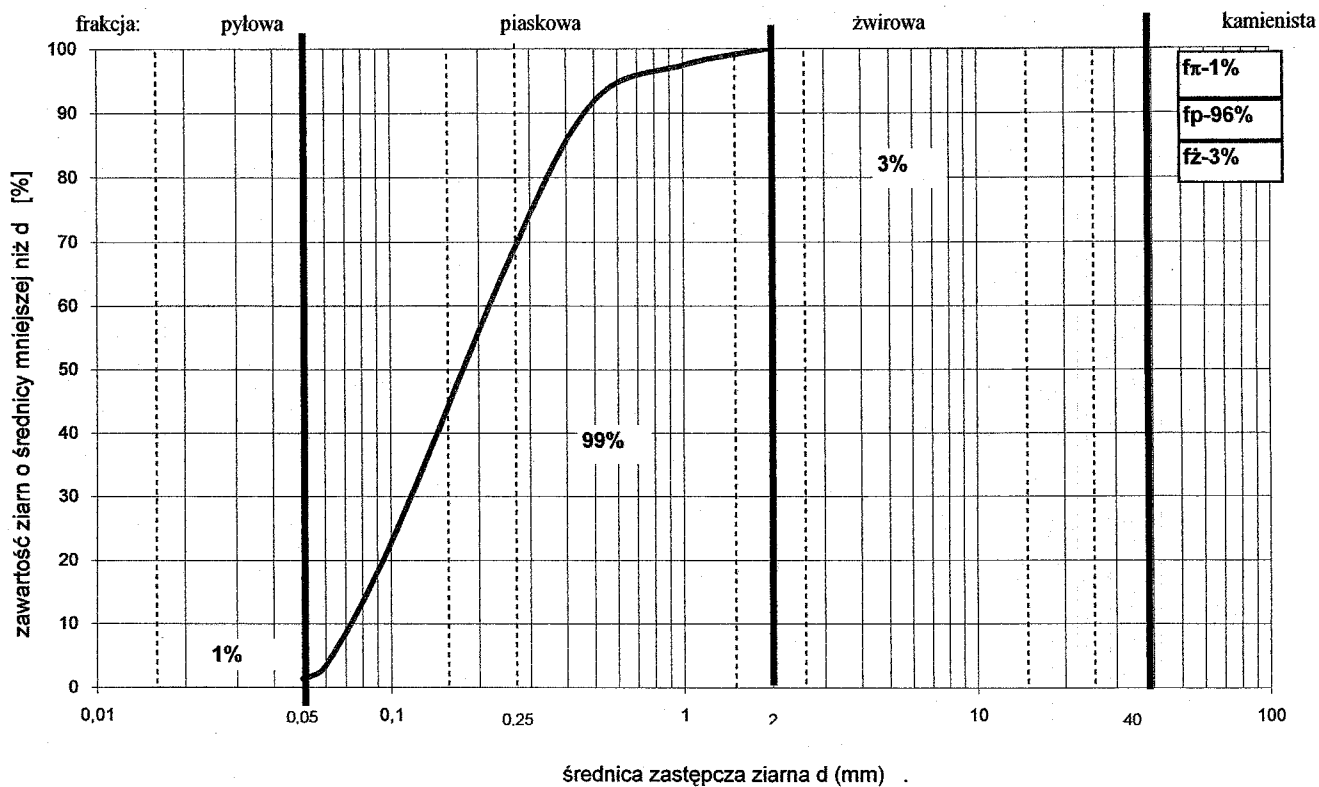
Wykres uziarnienia gruntu - otwór Ł5/3,4m



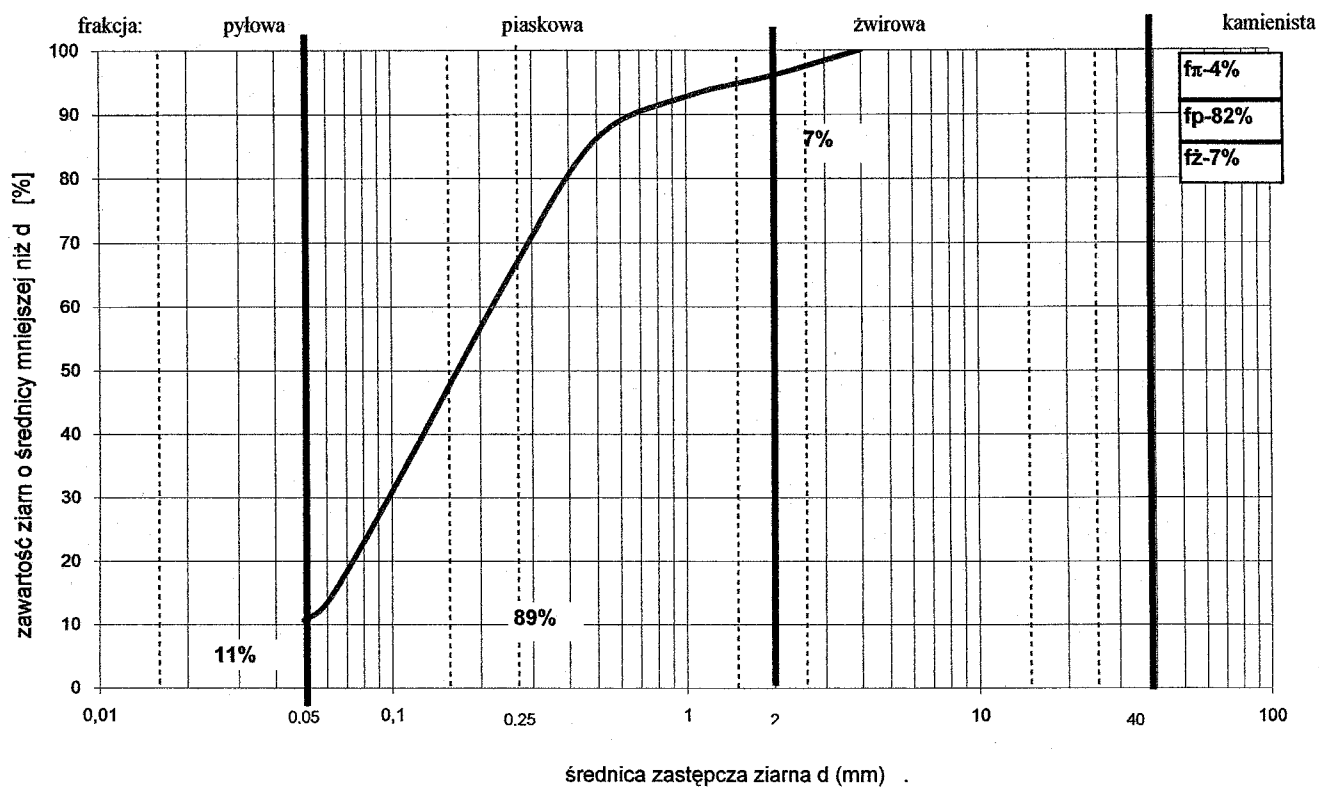
Wykres uziarnienia gruntu - otwór Ł5/5,1m



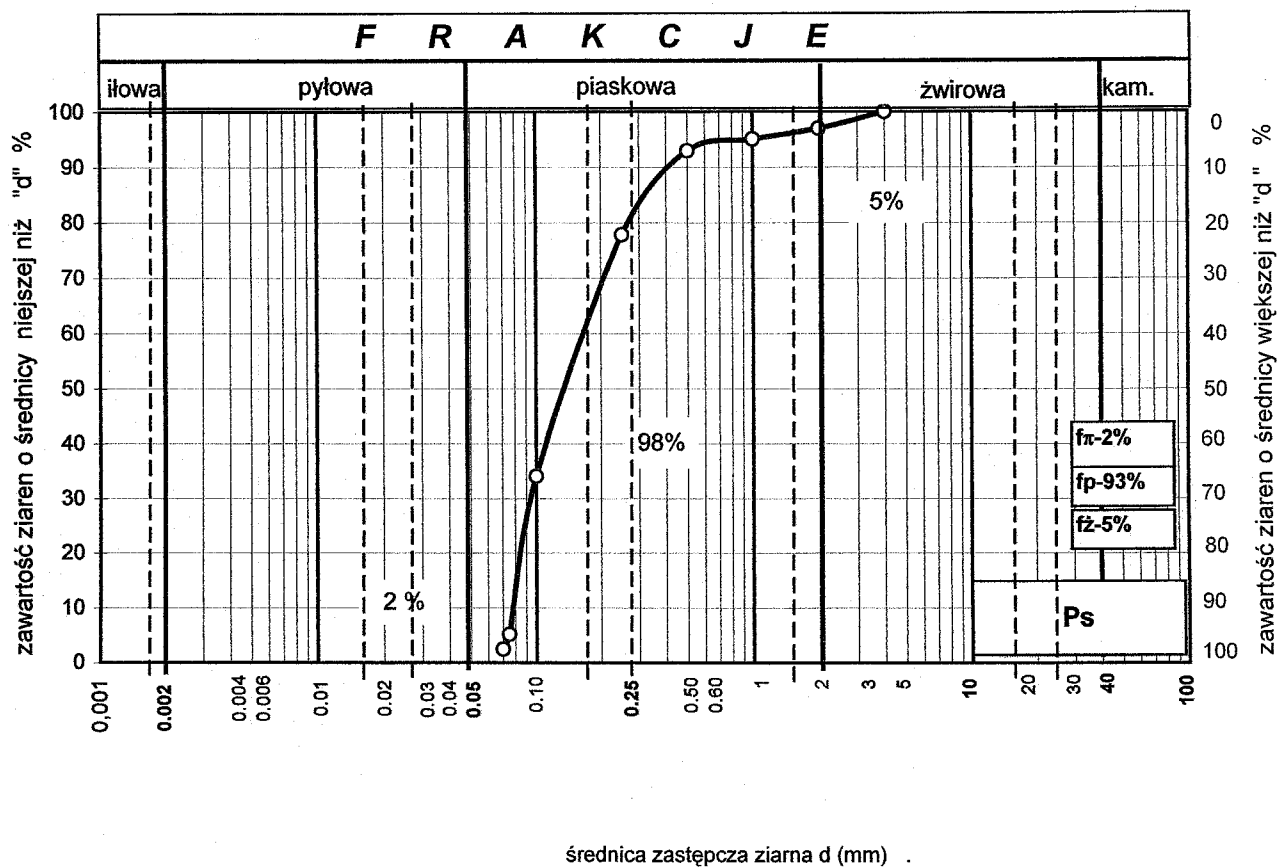
Wykres uziarnienia gruntu



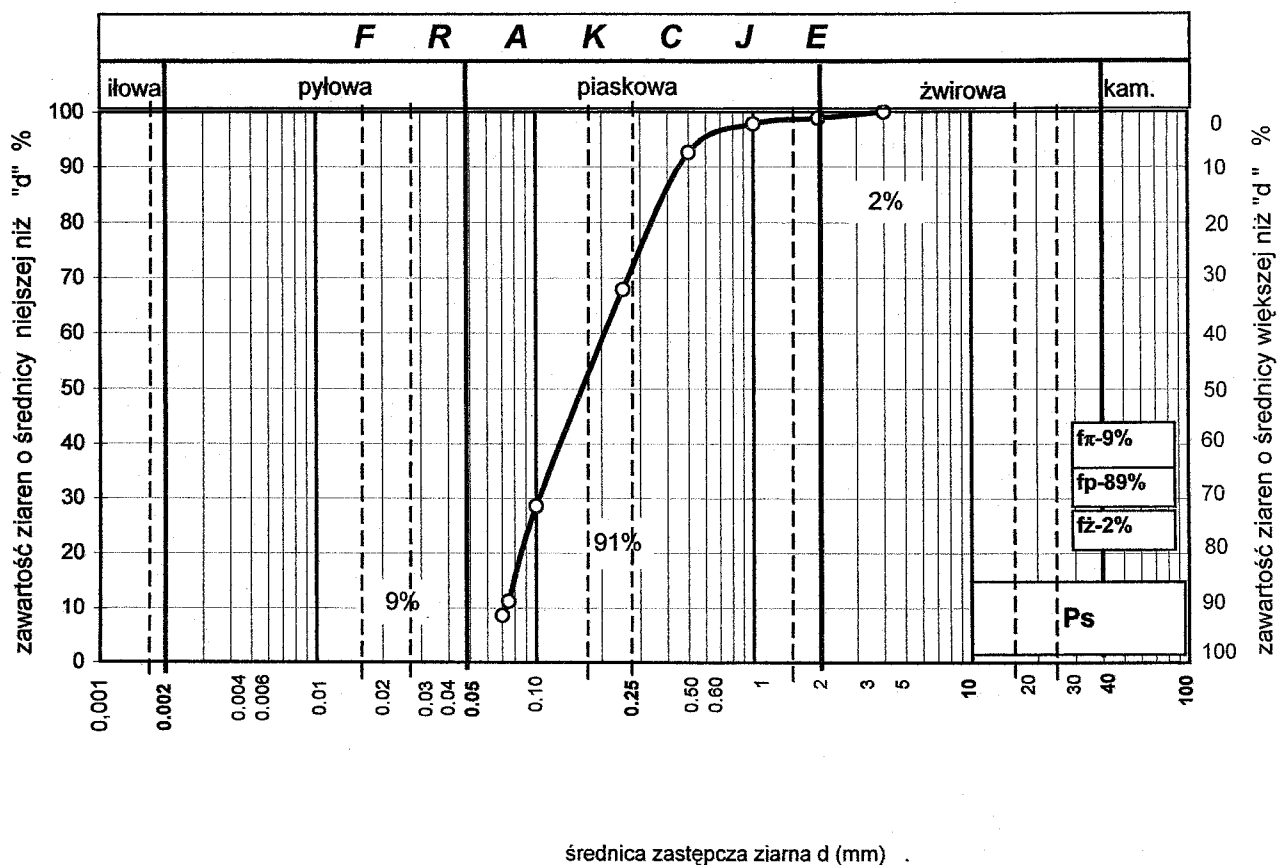
Wykres uziarnienia gruntu



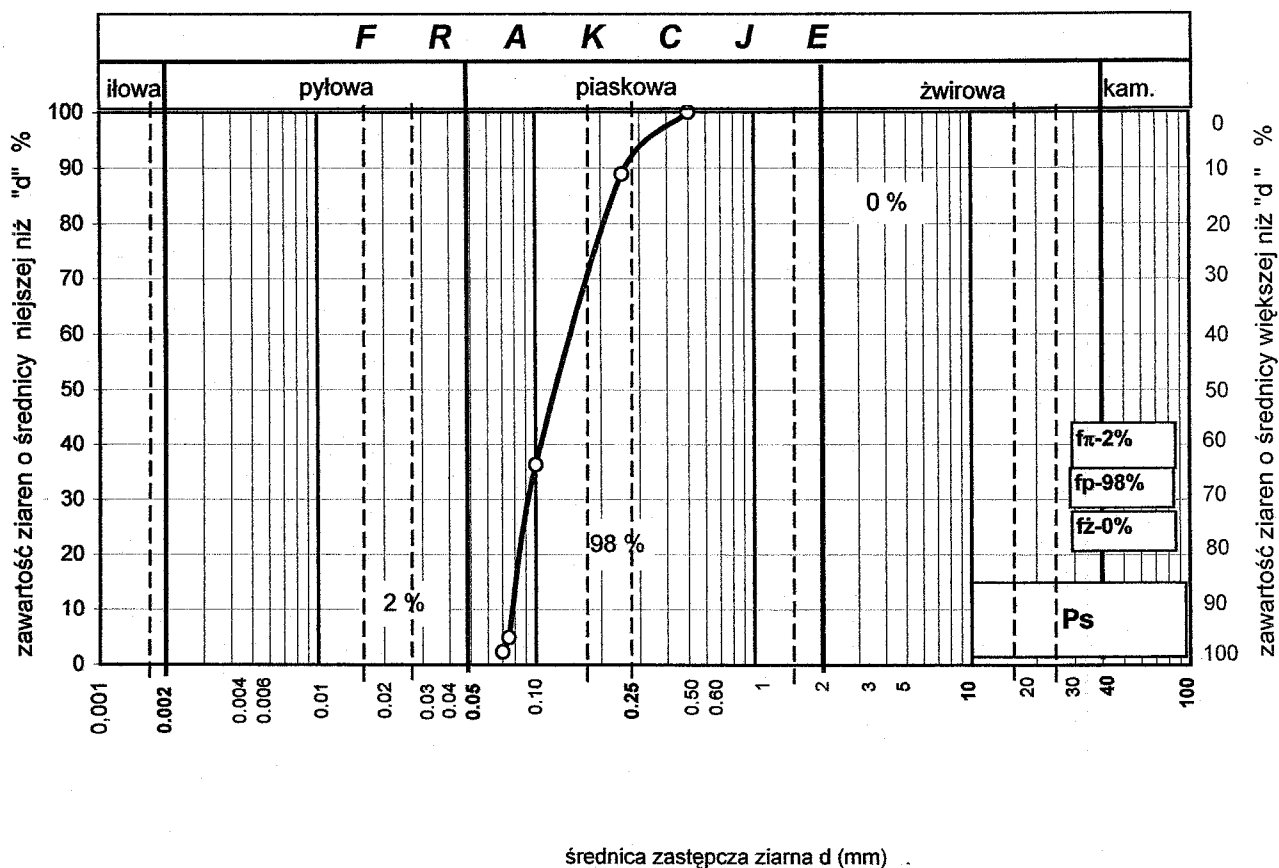
Wykres uziarnienia gruntu - otwór Ł8/2,2m



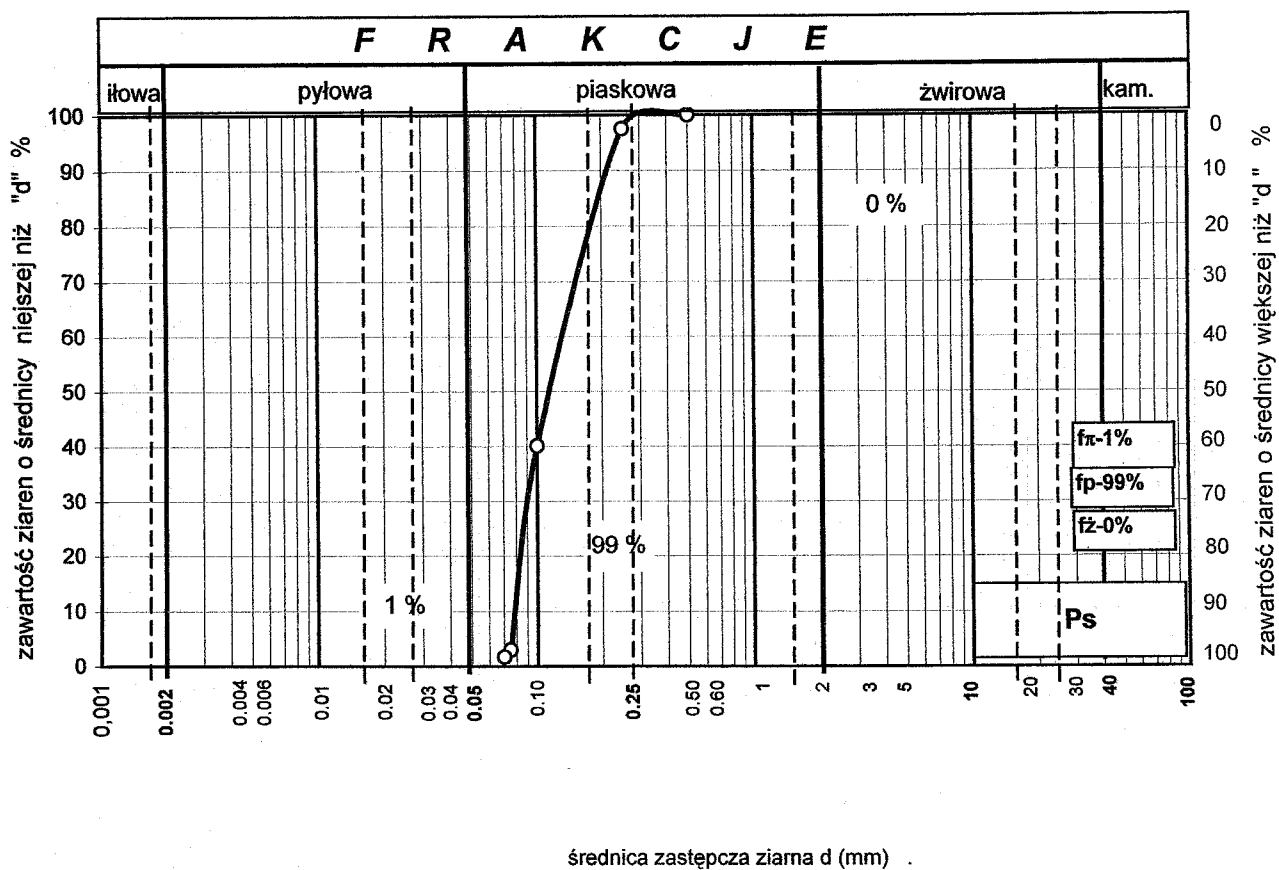
Wykres uziarnienia gruntu - otwór Ł8/6,6m



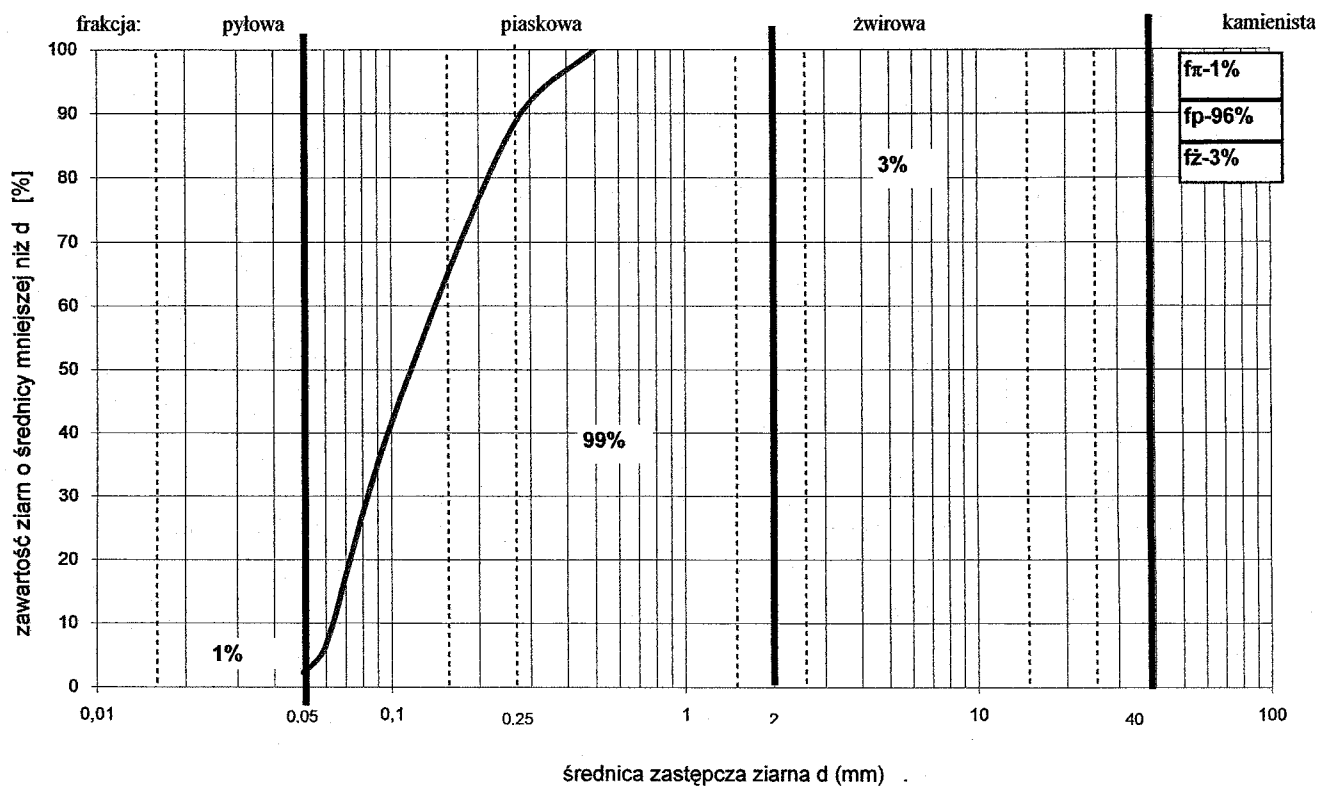
Wykres uziarnienia gruntu - otwór Ł9/2,3m



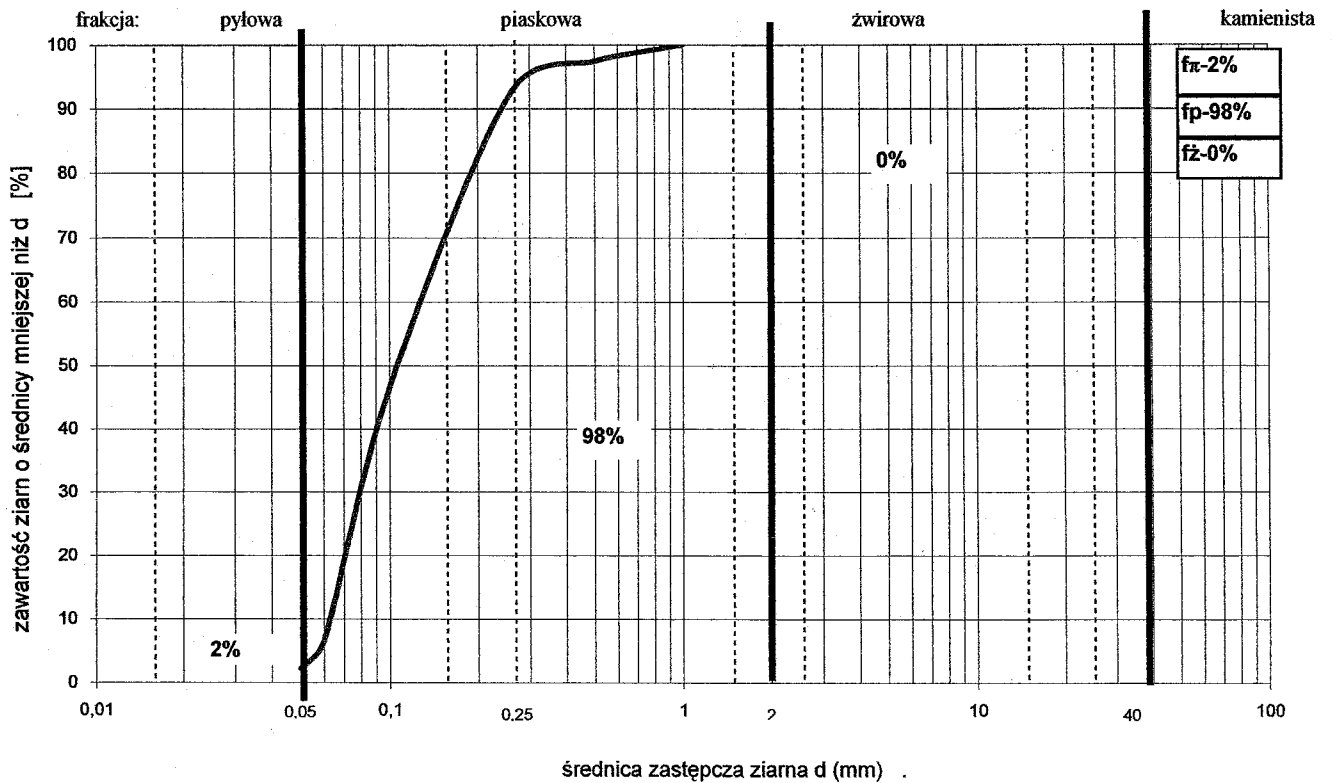
Wykres uziarnienia gruntu - otwór Ł9/7,0m



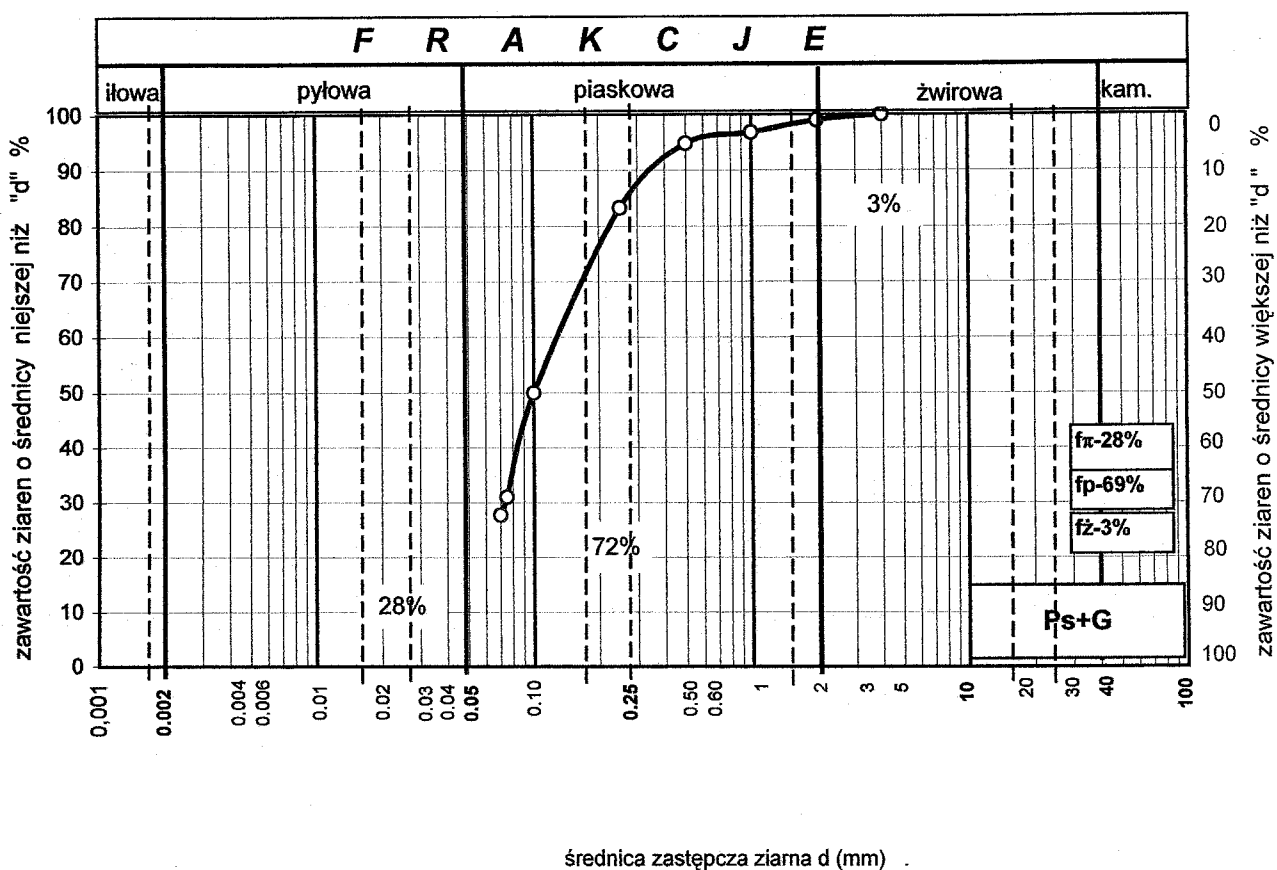
Wykres uziarnienia gruntu



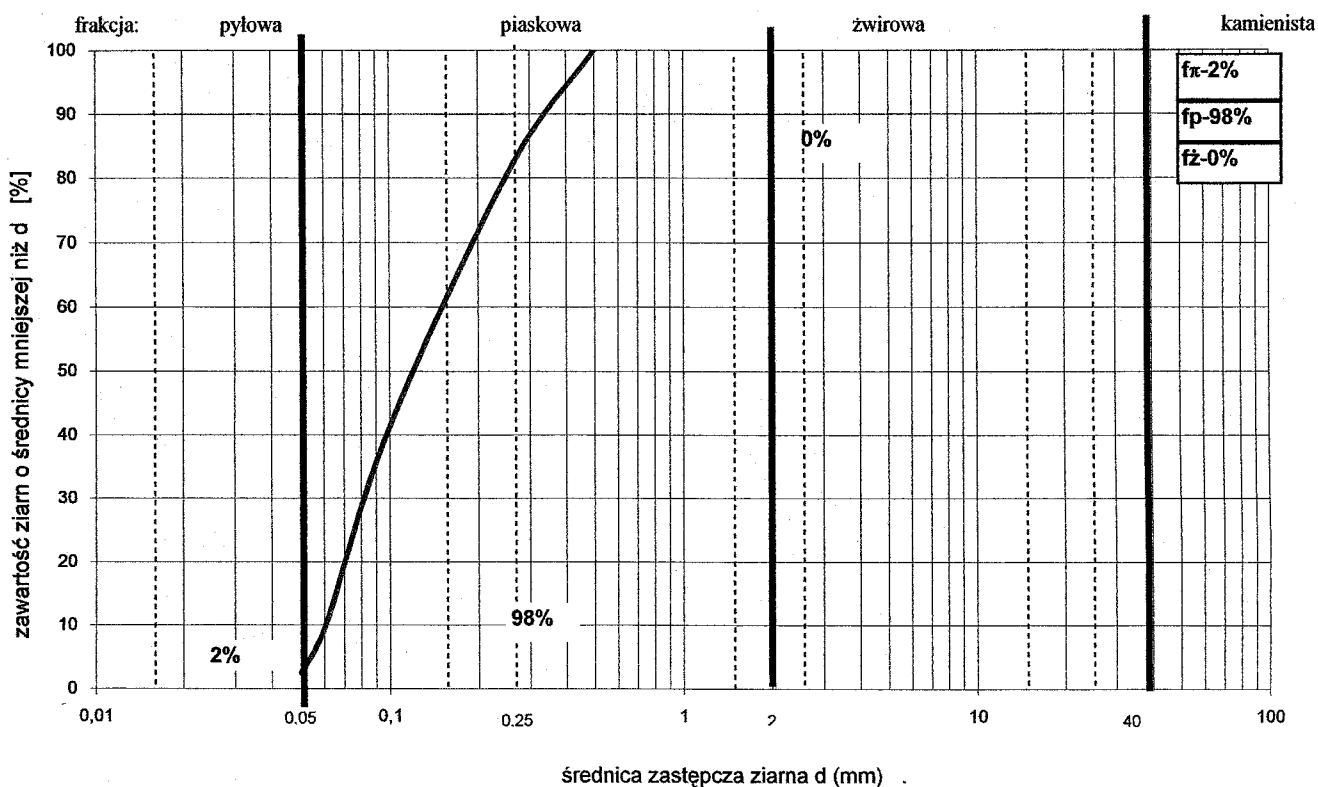
Wykres uziarnienia gruntu



Wykres uziarnienia gruntu - otwór Ł10/6,4m

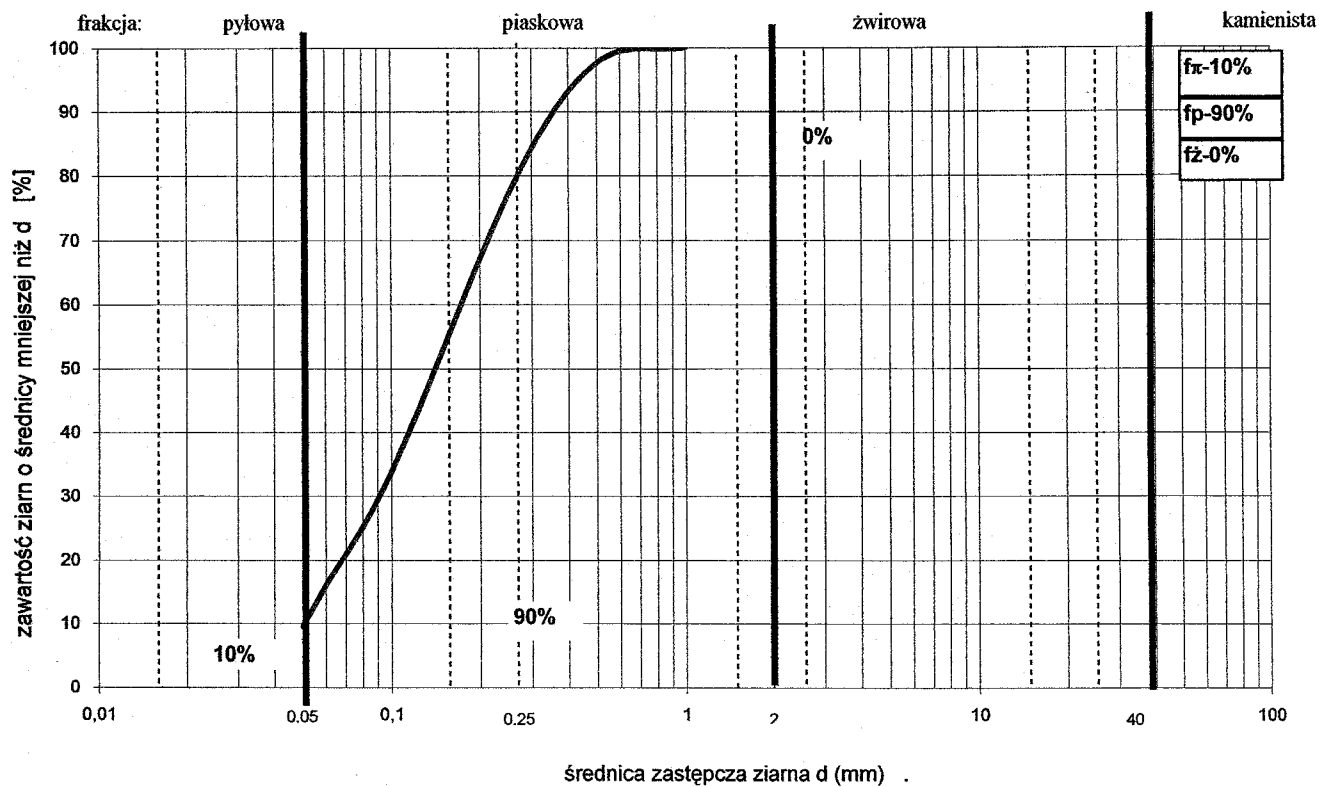


Wykres uziarnienia gruntu

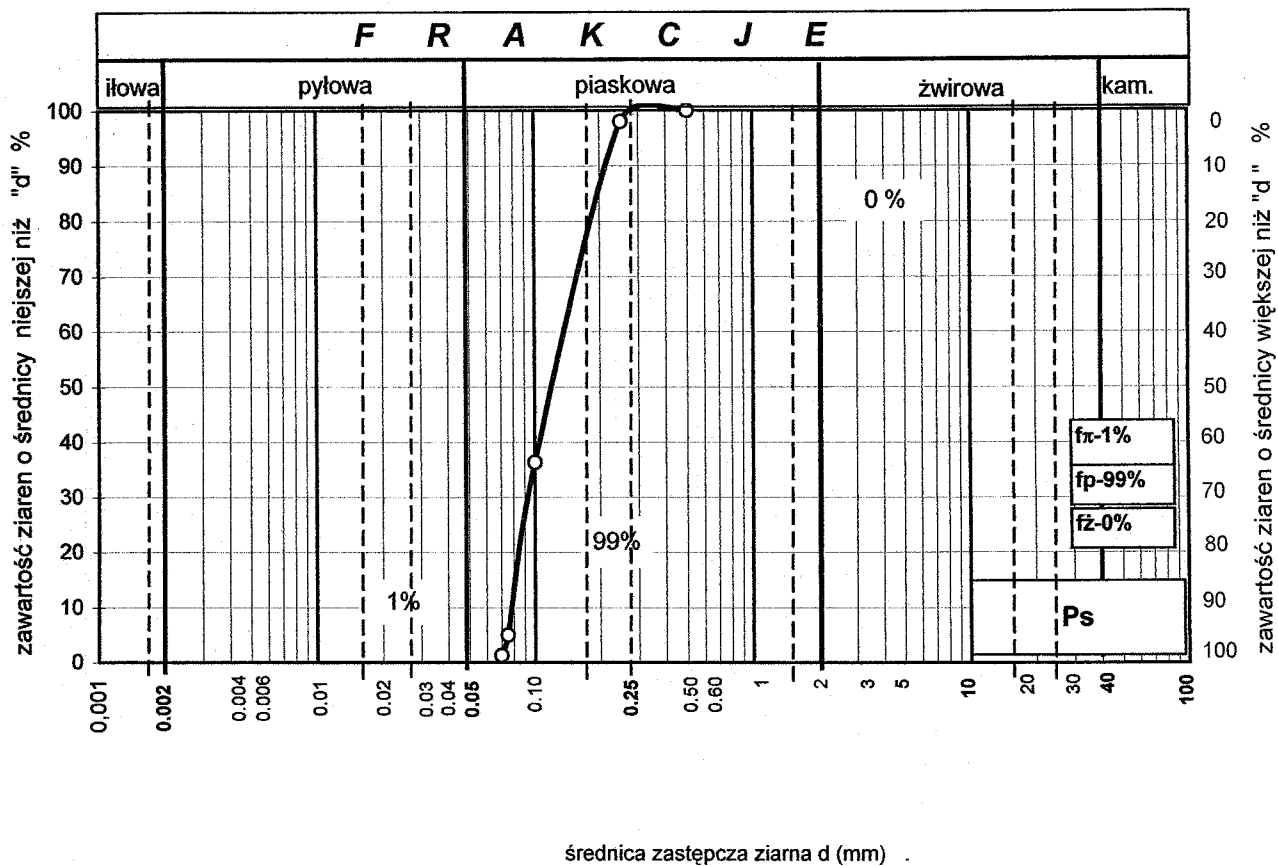


la

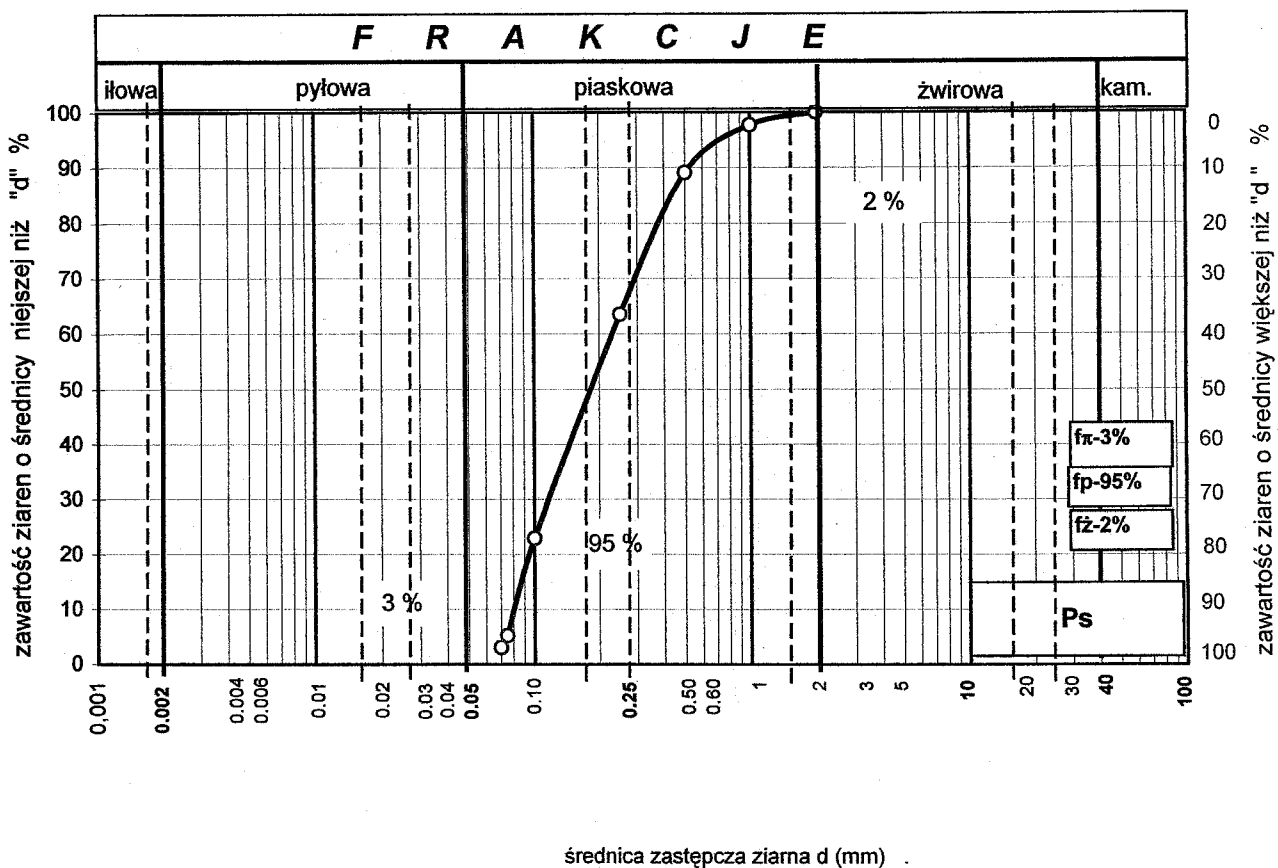
Wykres uziarnienia gruntu



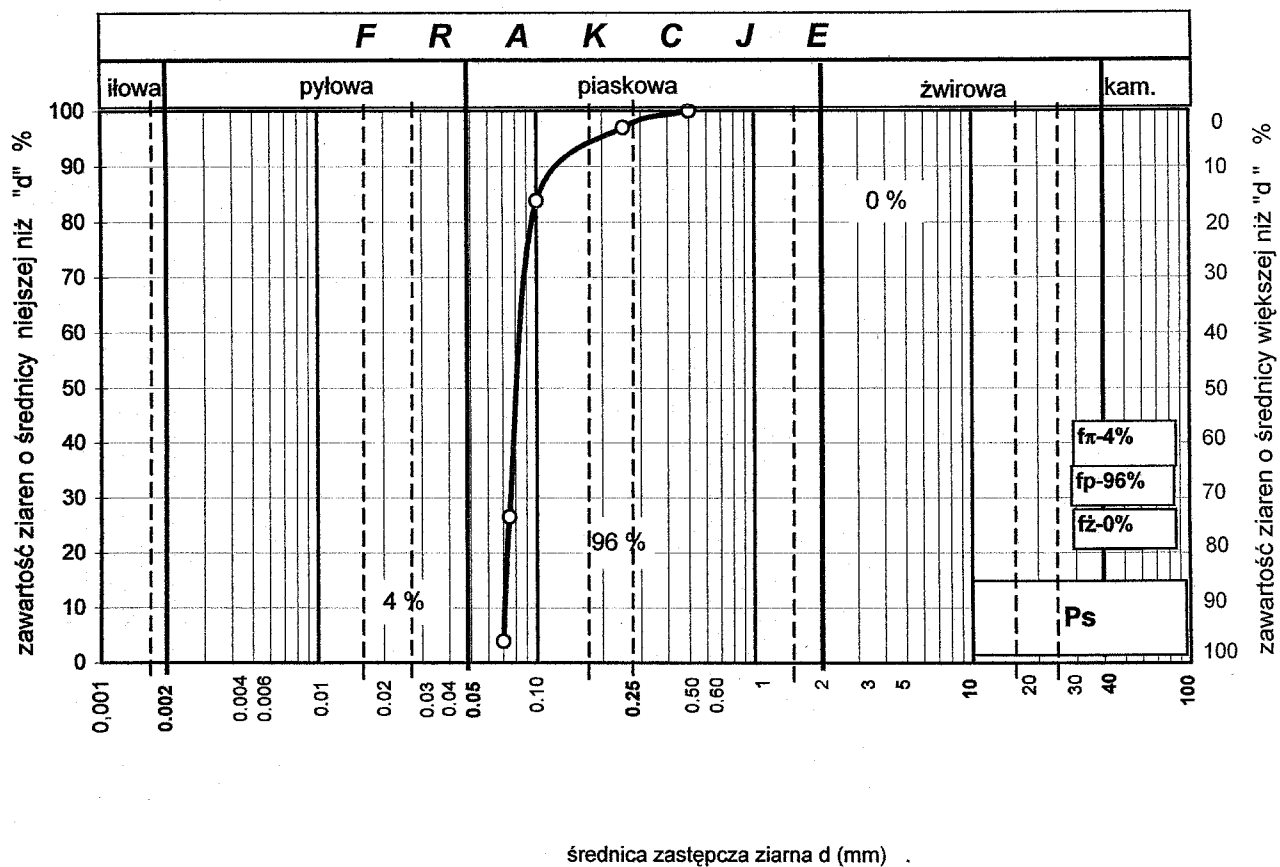
Wykres uziarnienia gruntu - otwór Ł15/3,8m



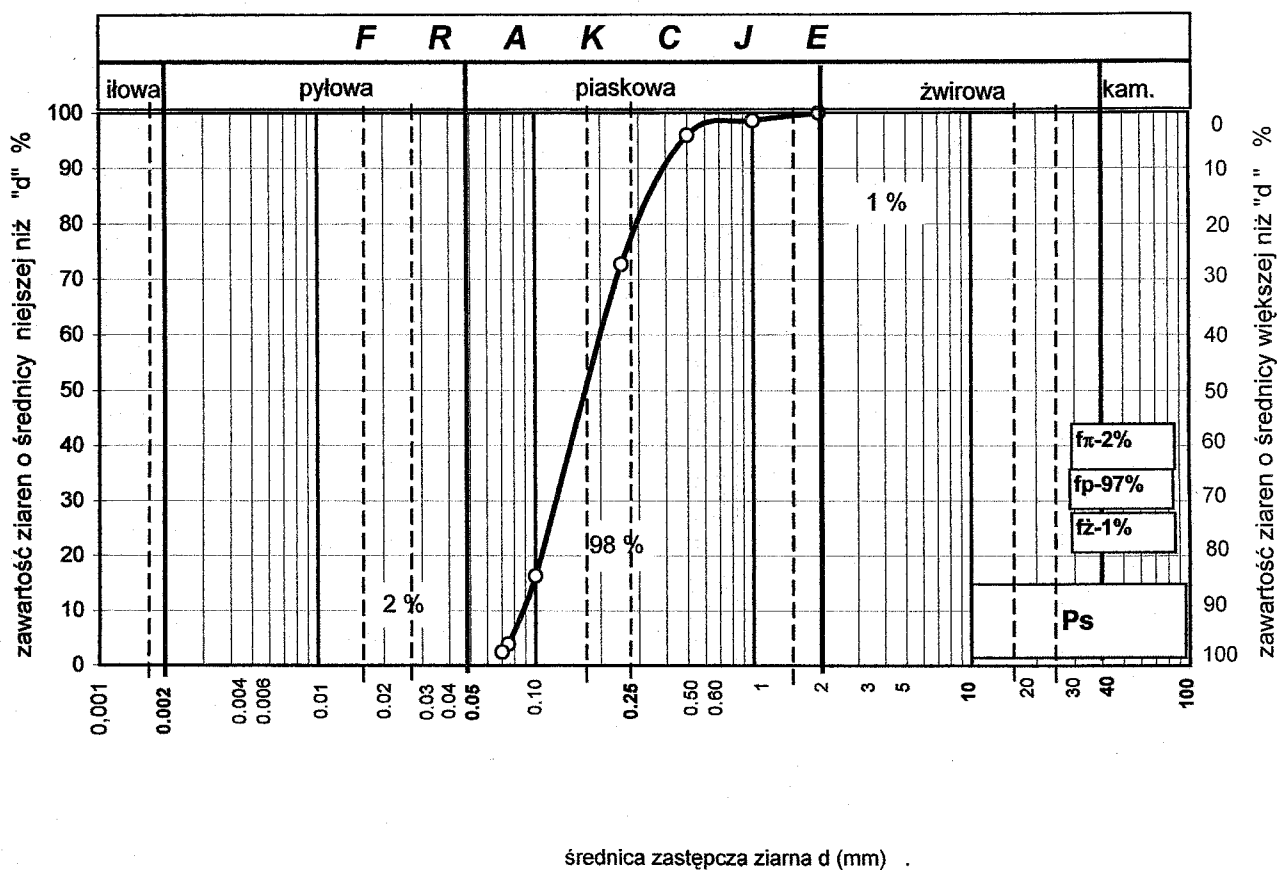
Wykres uziarnienia gruntu - otwór Ł16/3,0m



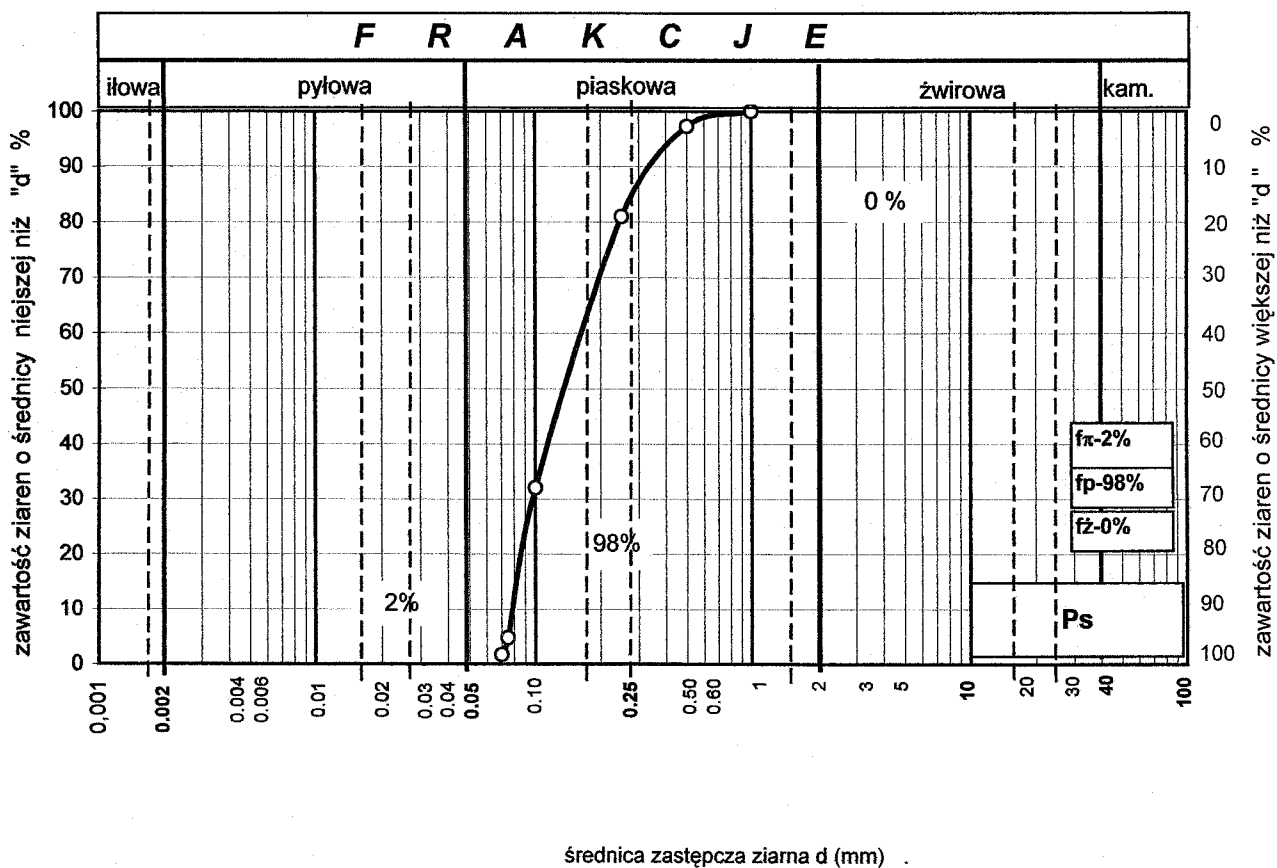
Wykres uziarnienia gruntu - otwór Ł16/6,0m



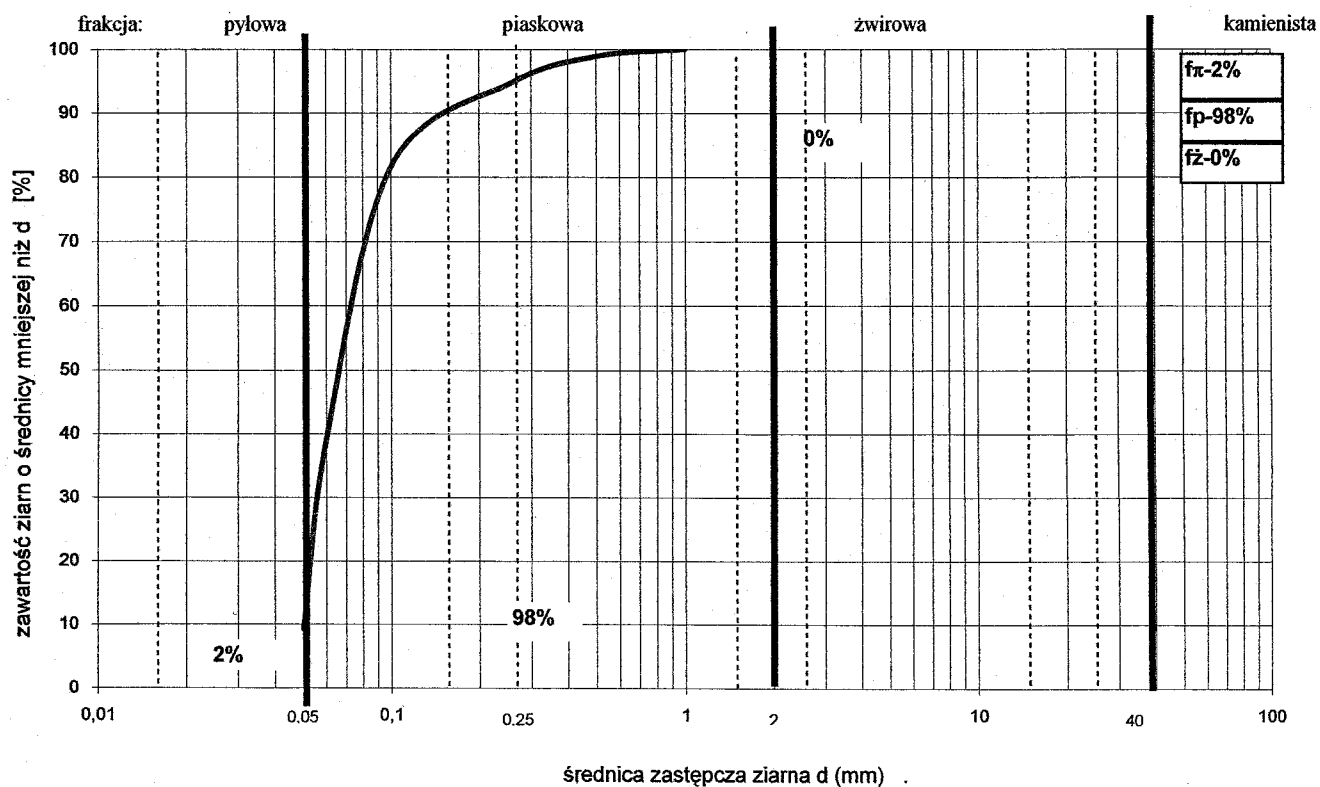
Wykres uziarnienia gruntu - otwór Ł17/6,0m



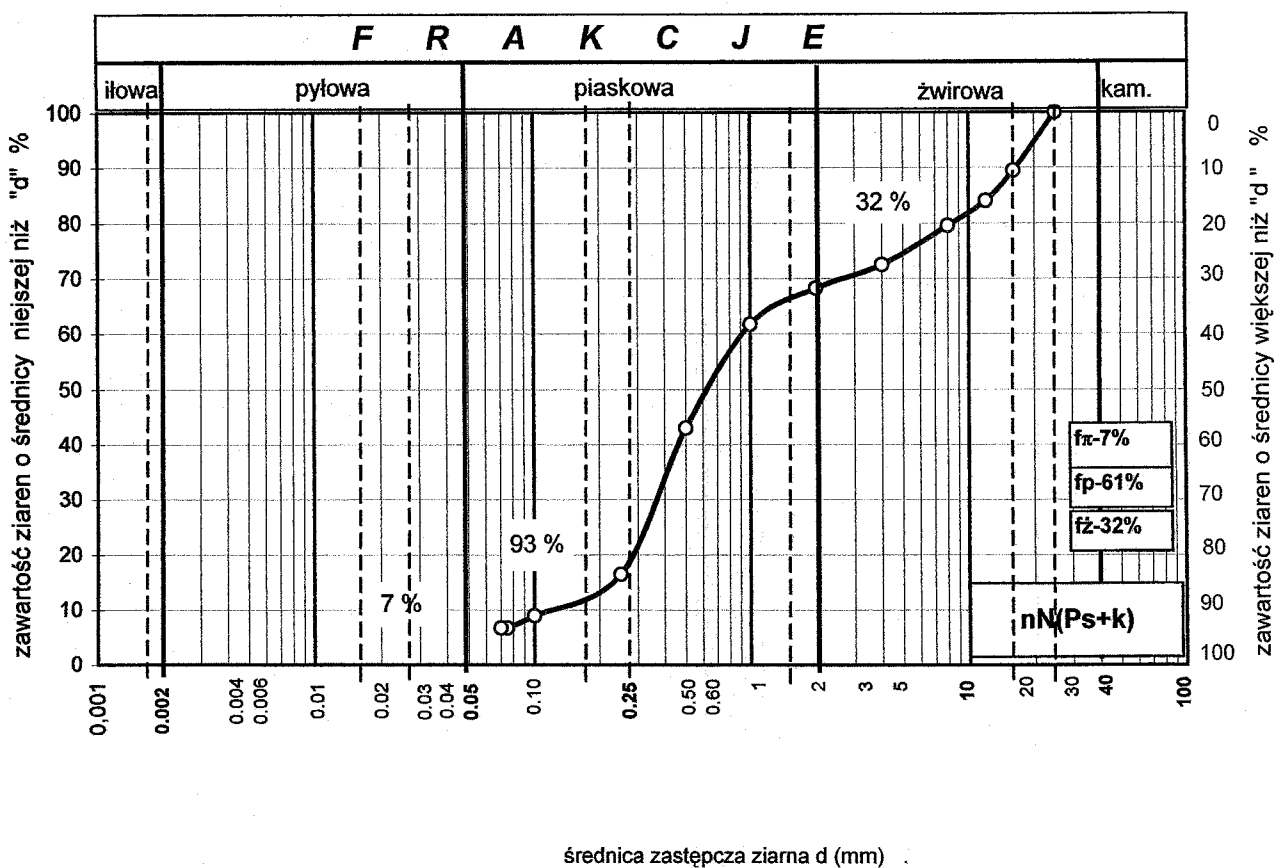
Wykres uziarnienia gruntu - otwór Ł18/4,3m



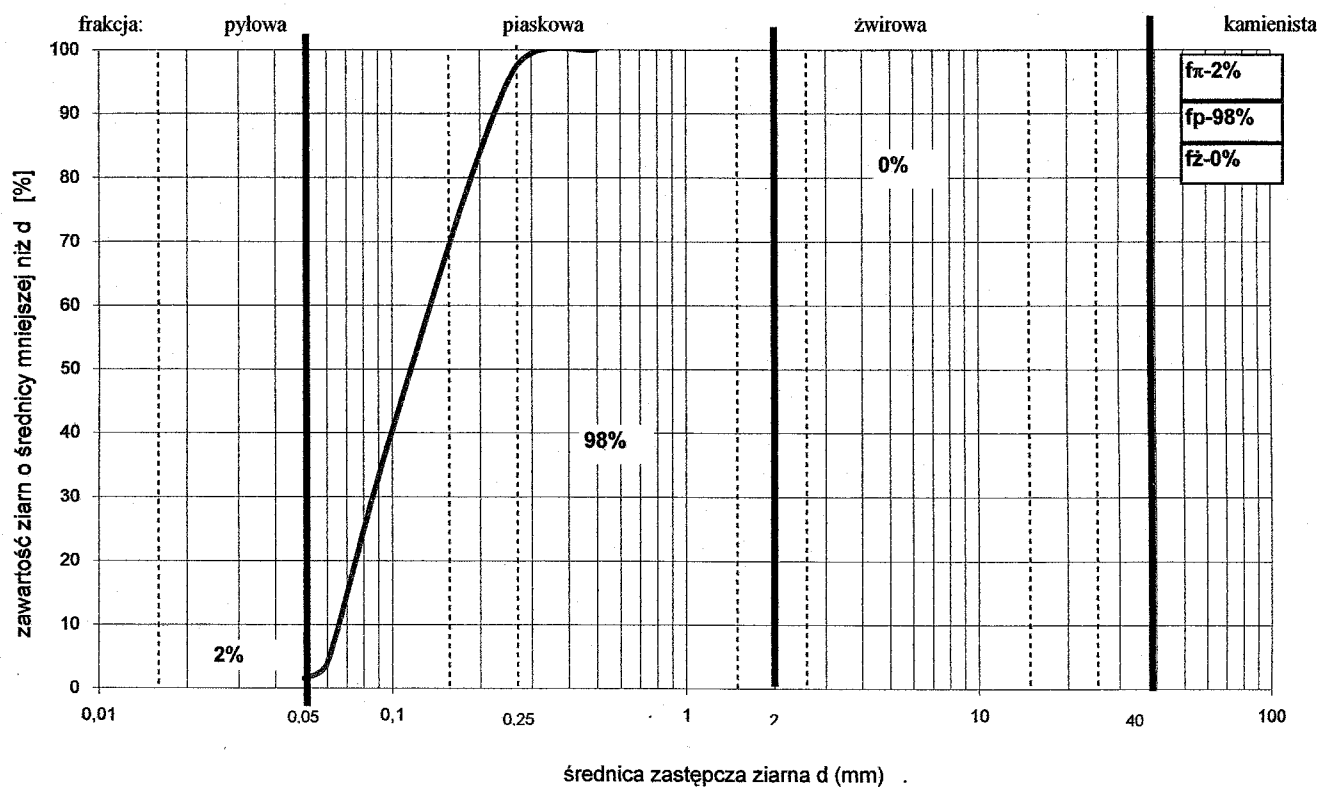
Wykres uziarnienia gruntu



Wykres uziarnienia gruntu - otwór Ł-27/2,2m

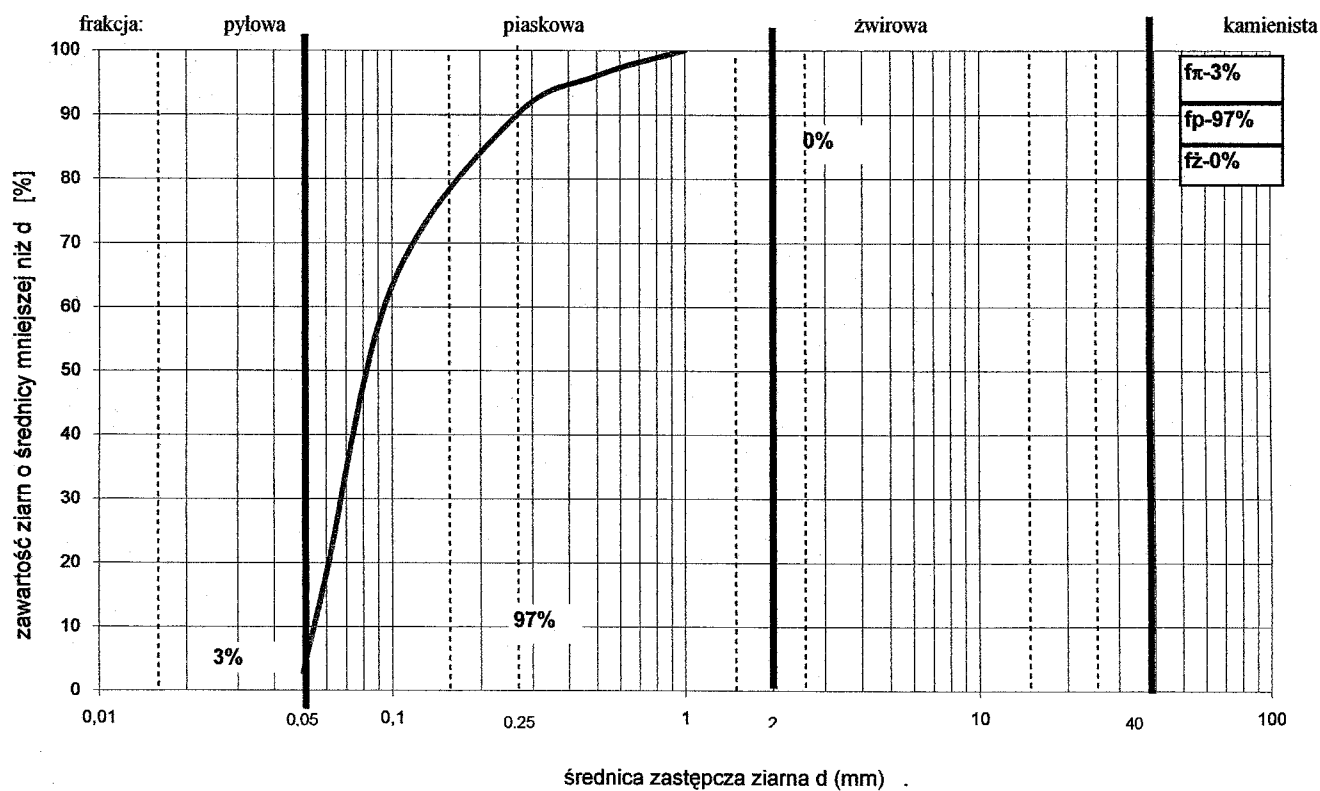


Wykres uziarnienia gruntu



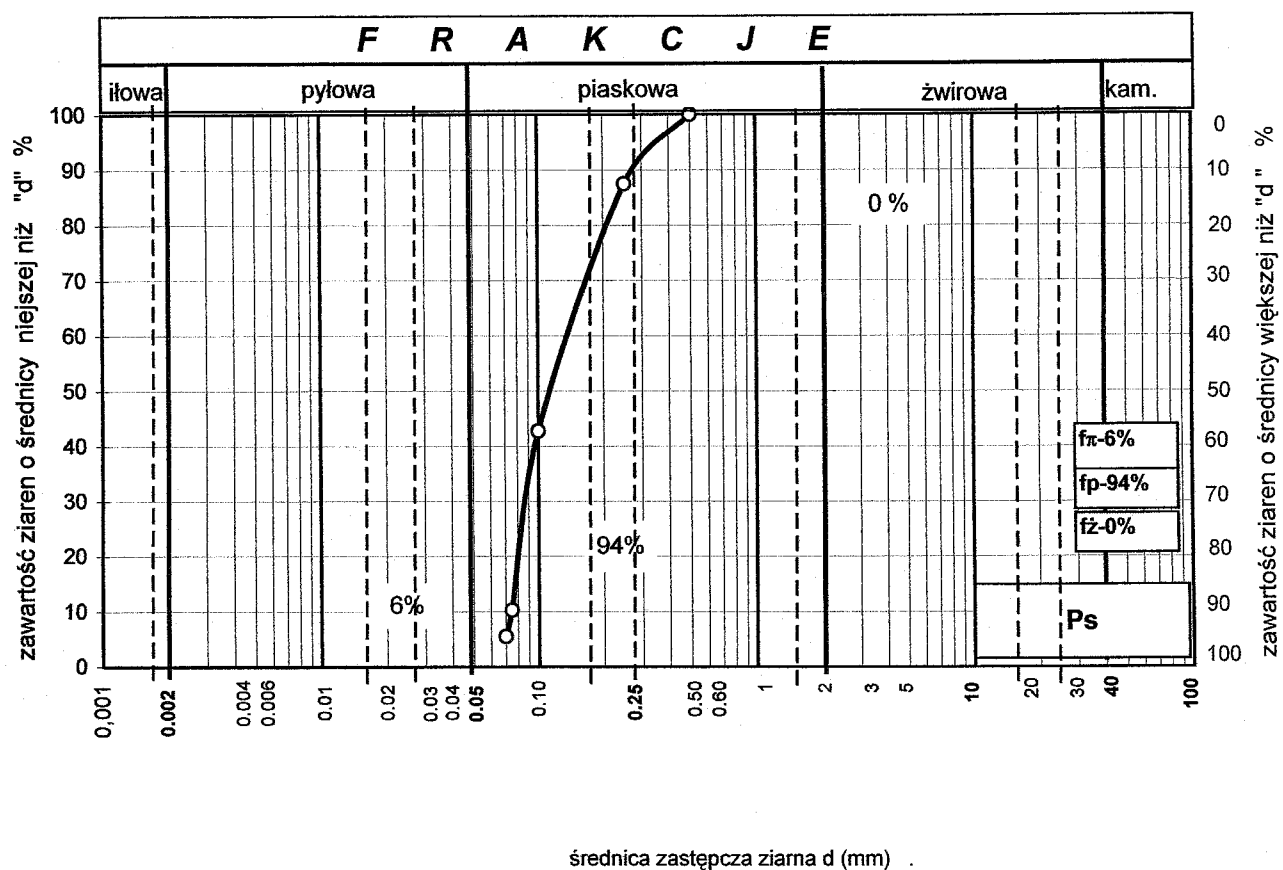
la

Wykres uziarnienia gruntu

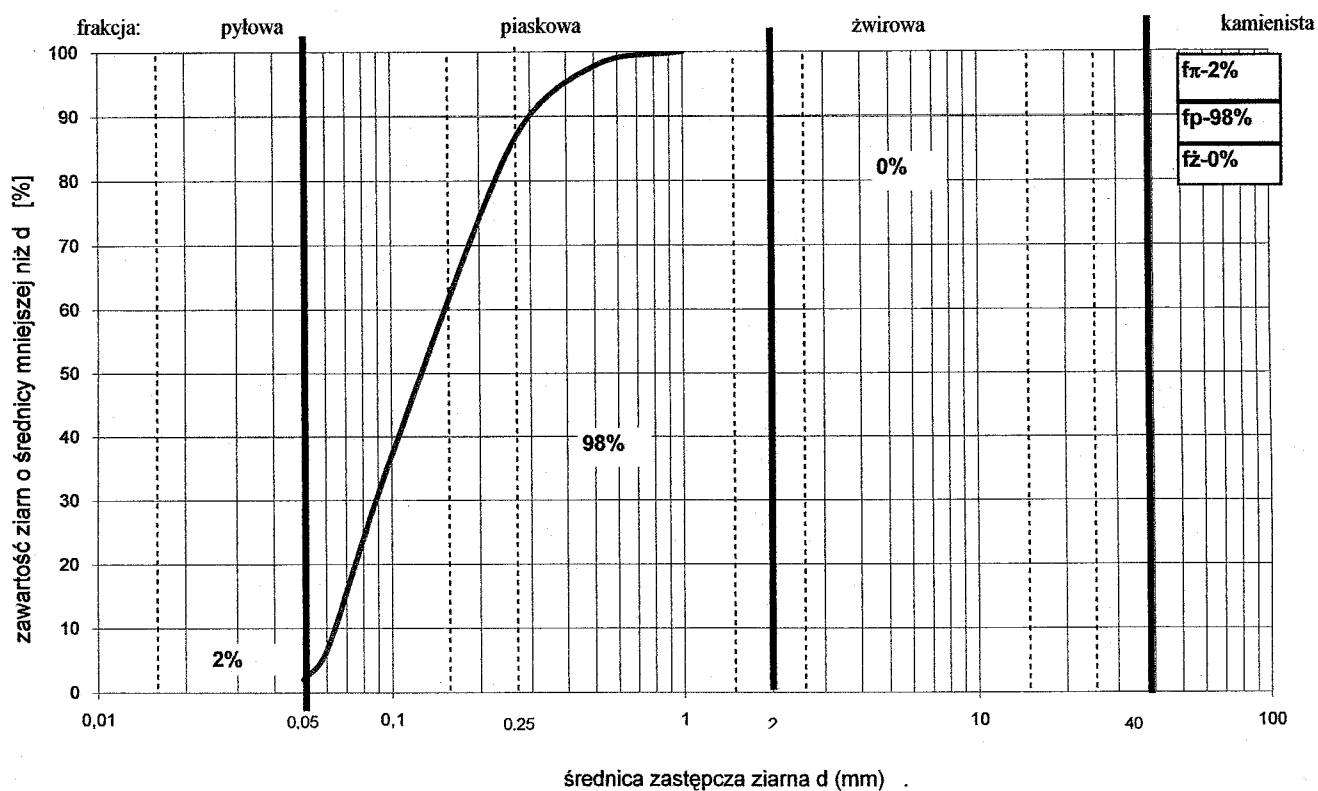


ta

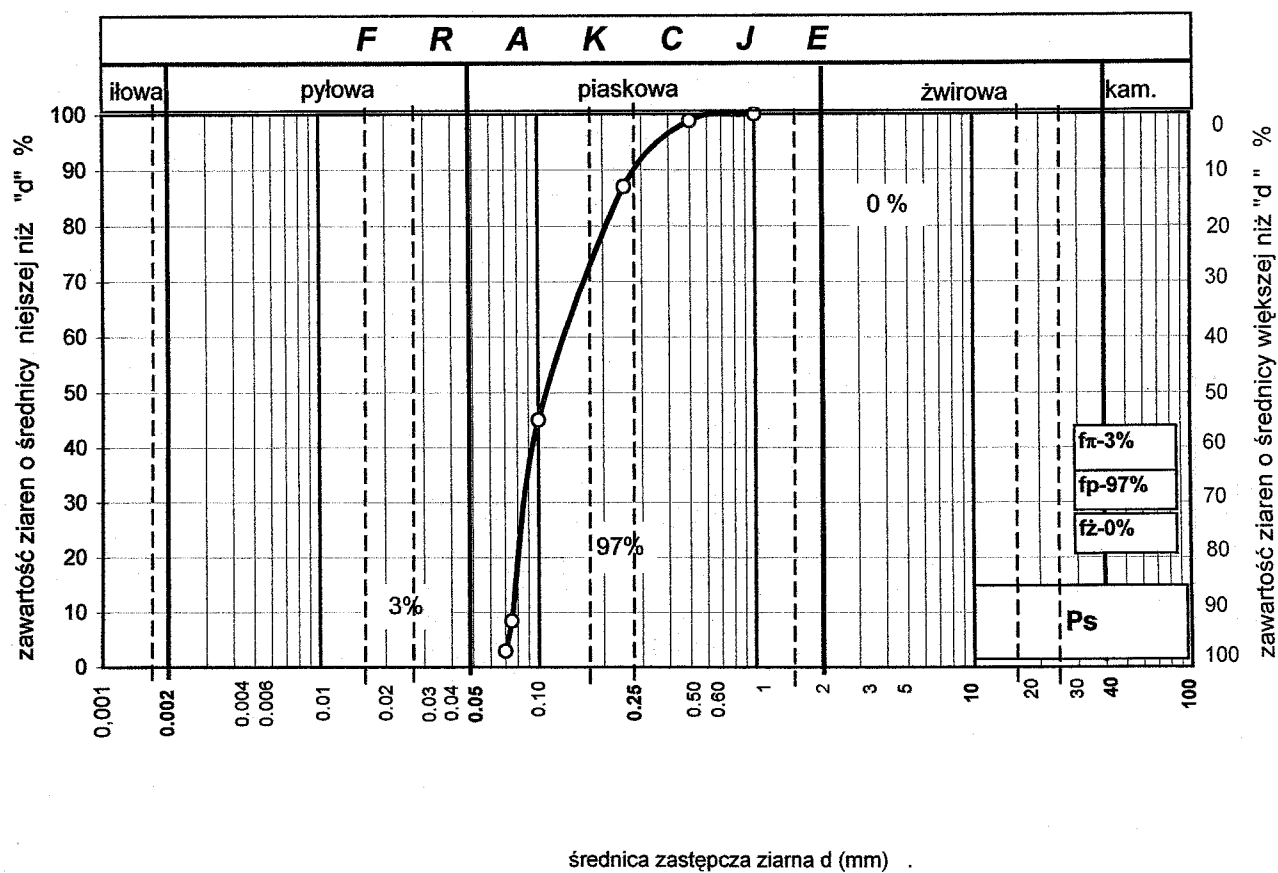
Wykres uziarnienia gruntu - otwór Ł29/ 0,8m



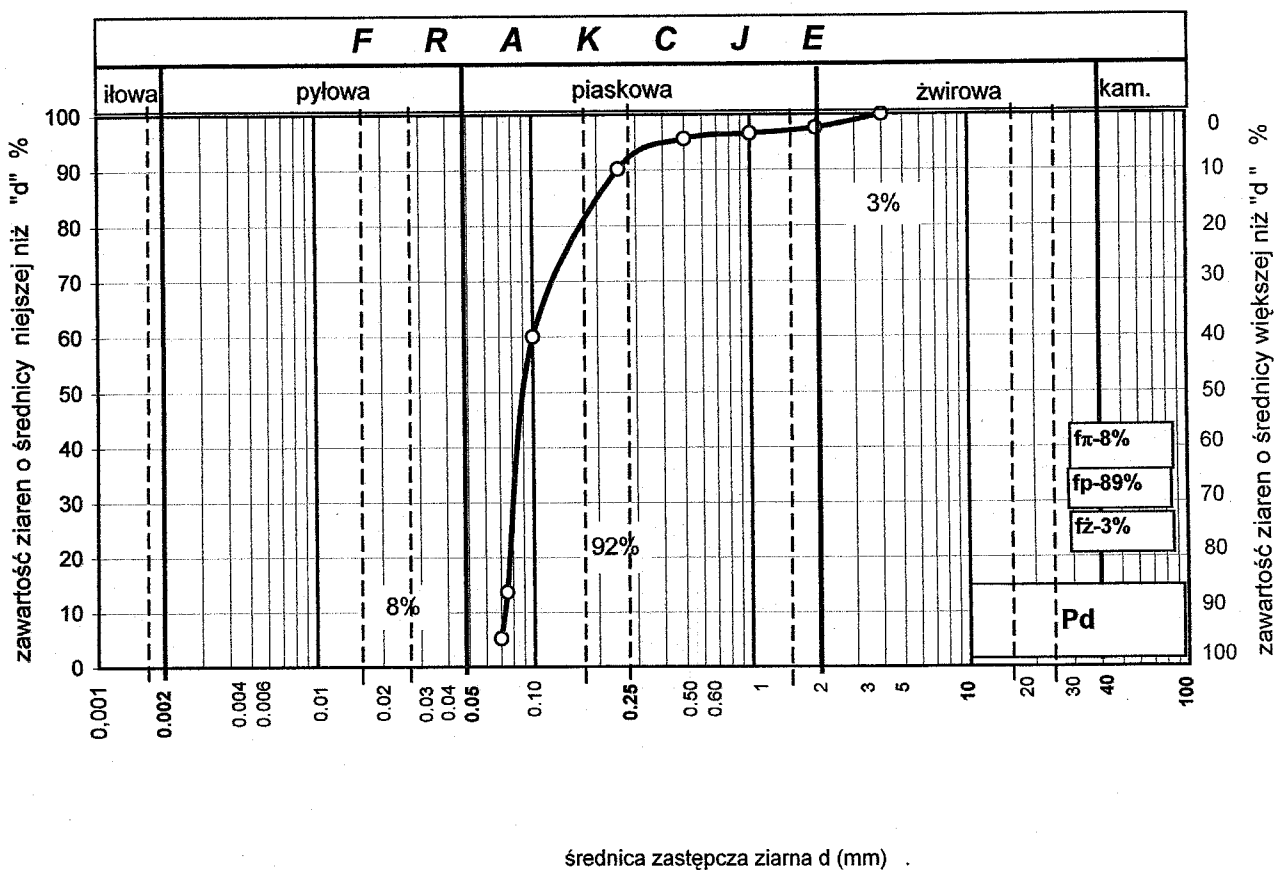
Wykres uziarnienia gruntu



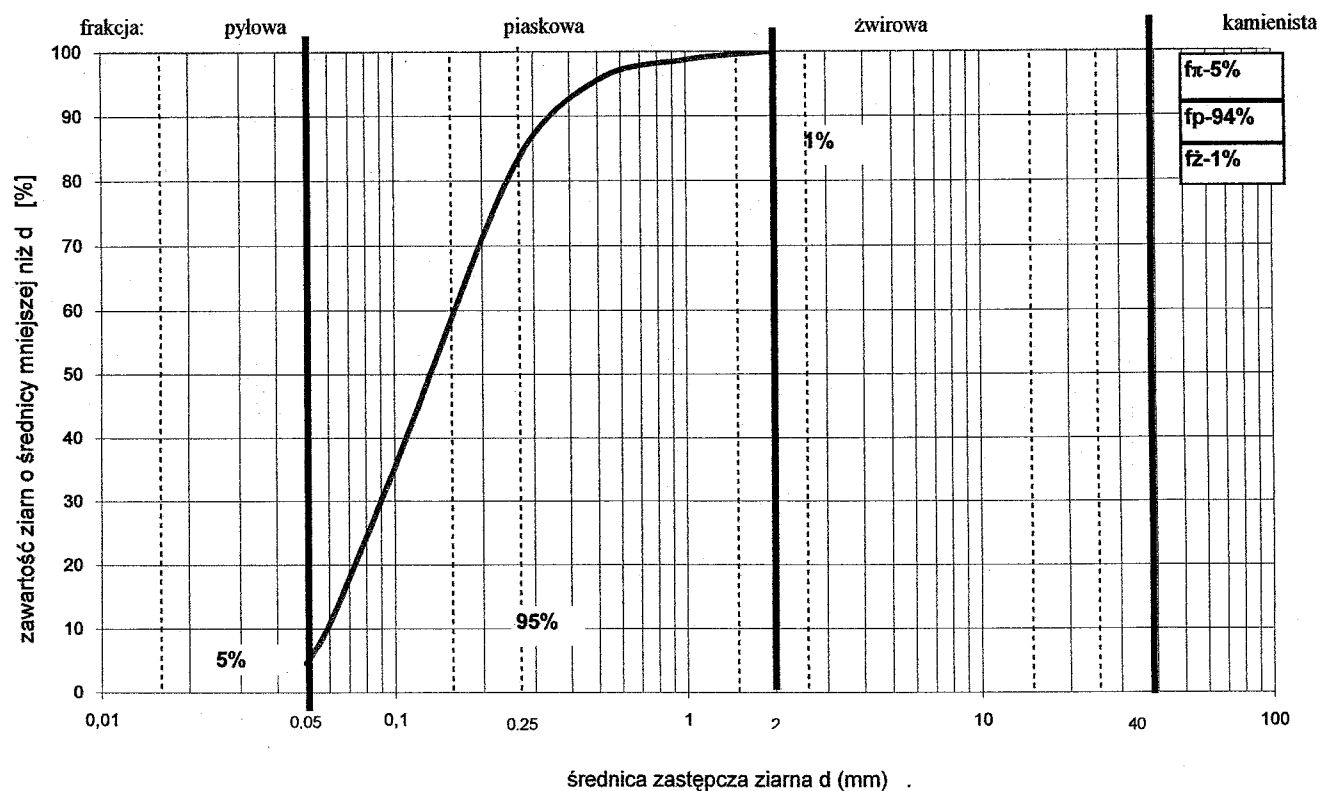
Wykres uziarnienia gruntu - otwór Ł32/2,1m



Wykres uziarnienia gruntu - otwór Ł34/0,8m

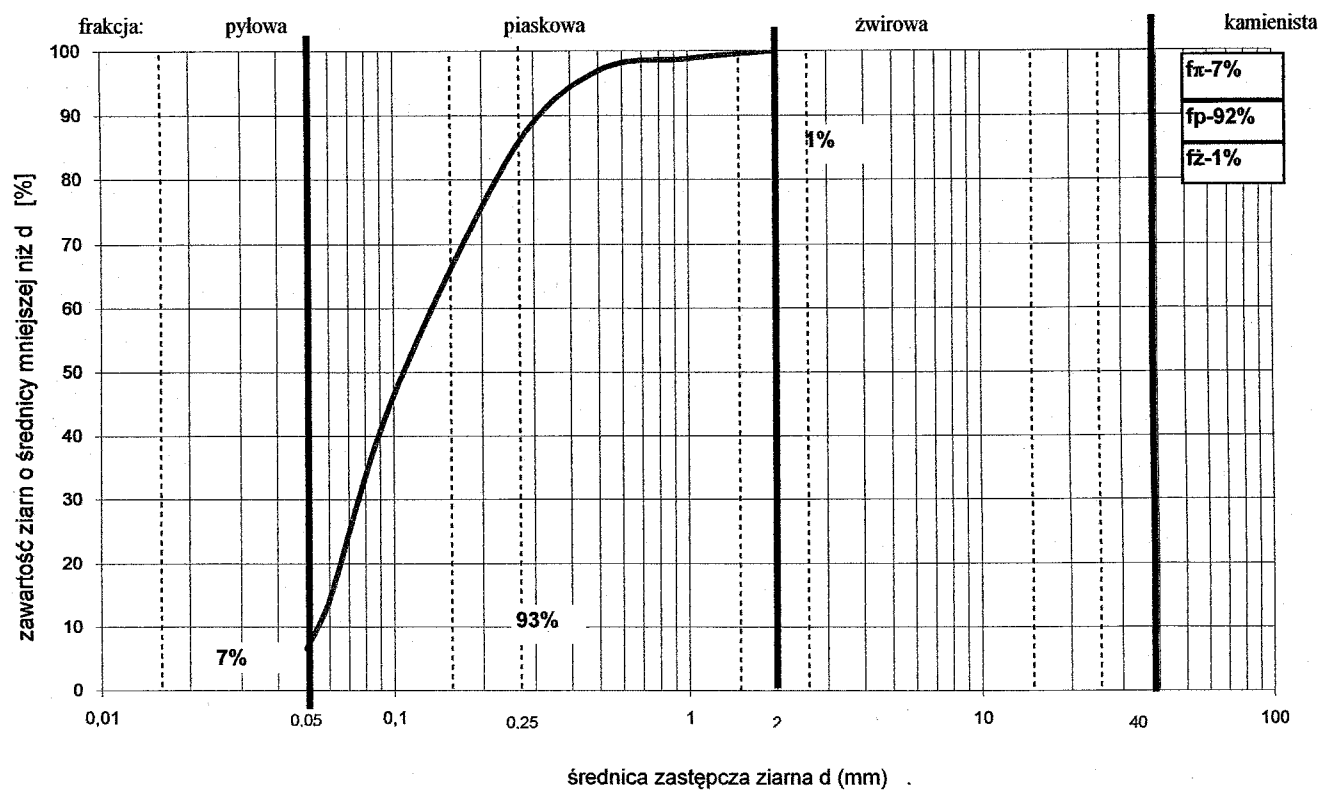


Wykres uziarnienia gruntu

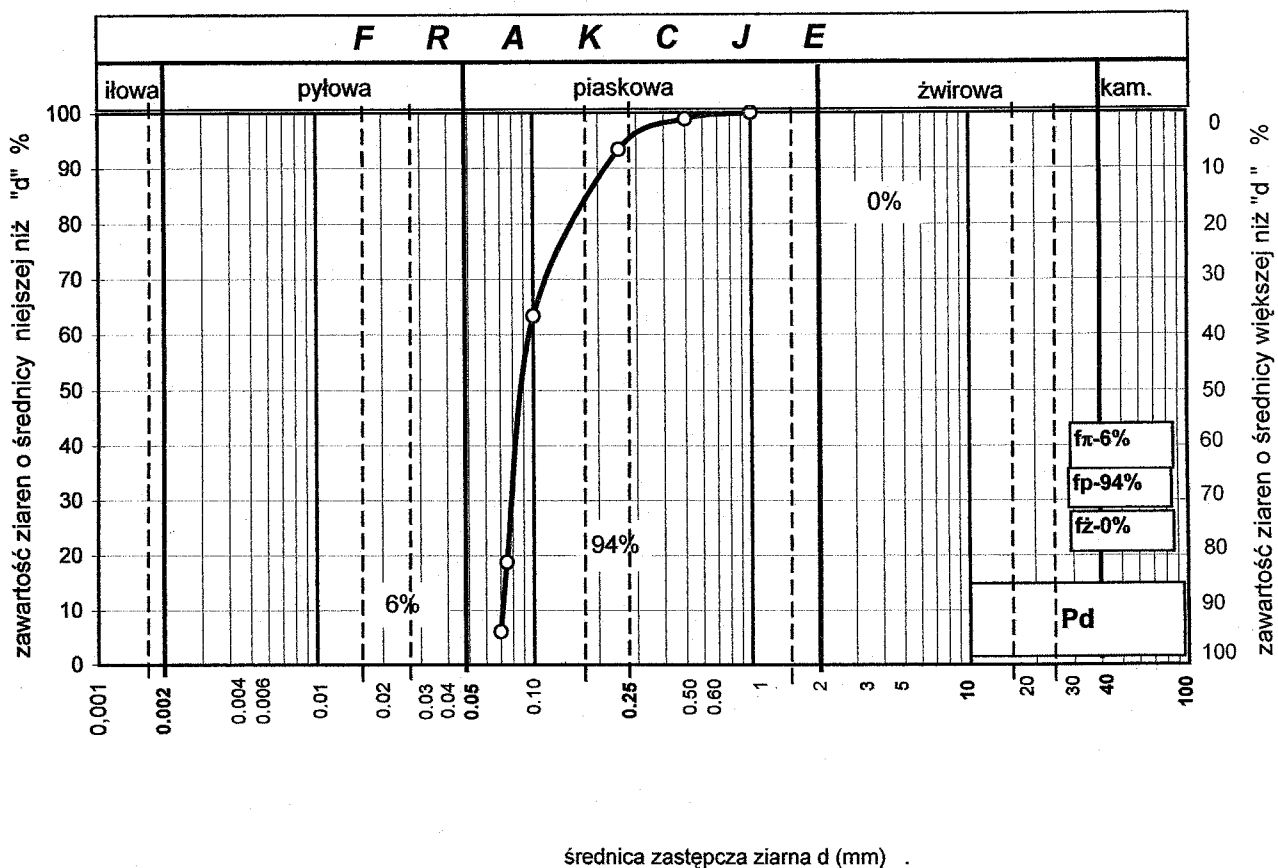


ta

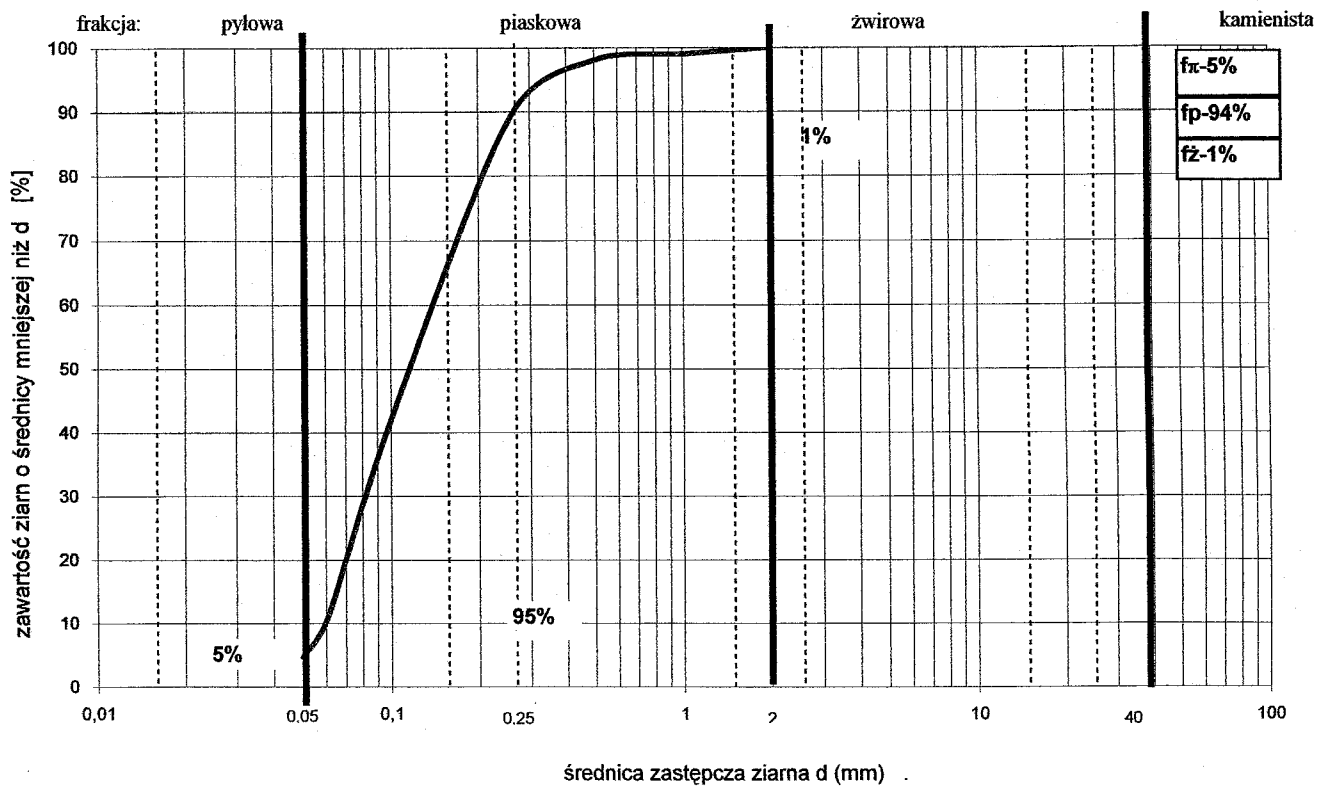
Wykres uziarnienia gruntu



Wykres uziarnienia gruntu - otwór D3/1,0m

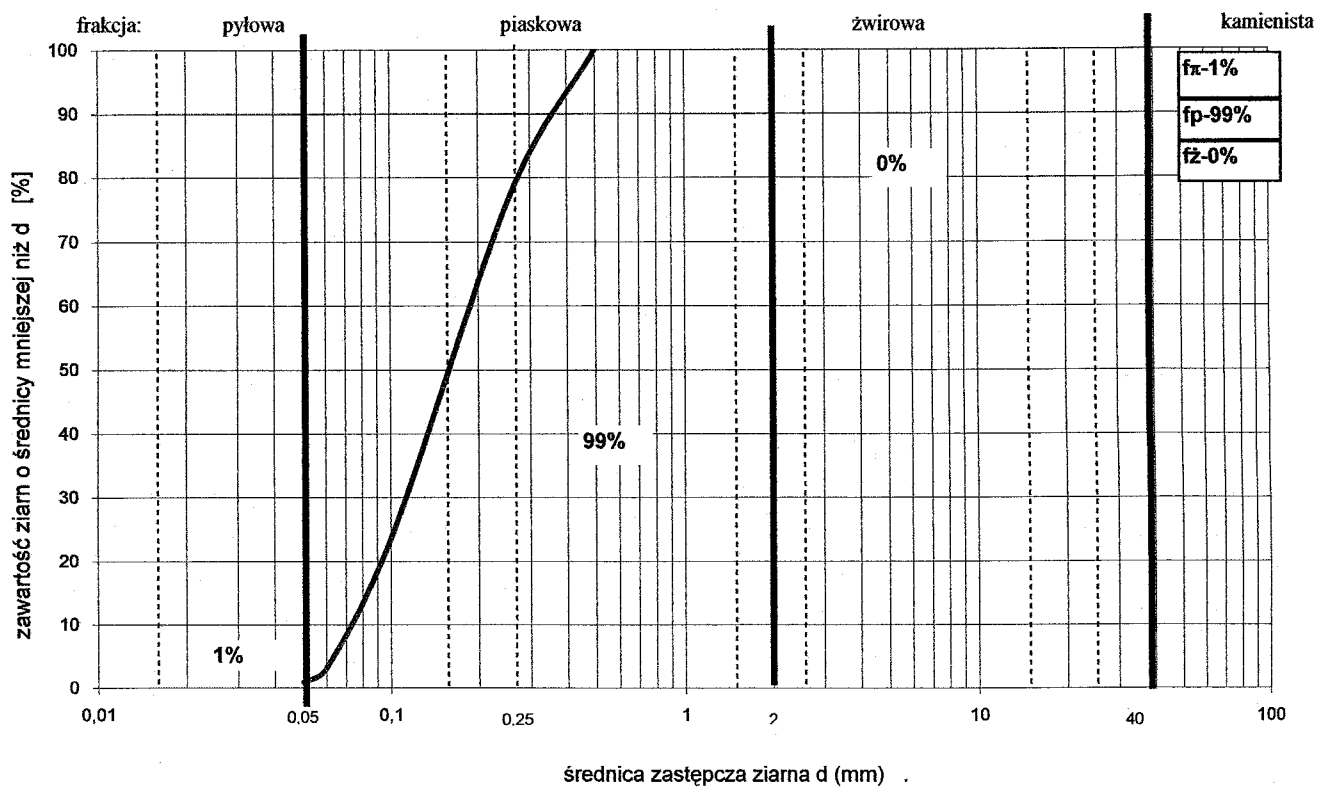


Wykres uziarnienia gruntu

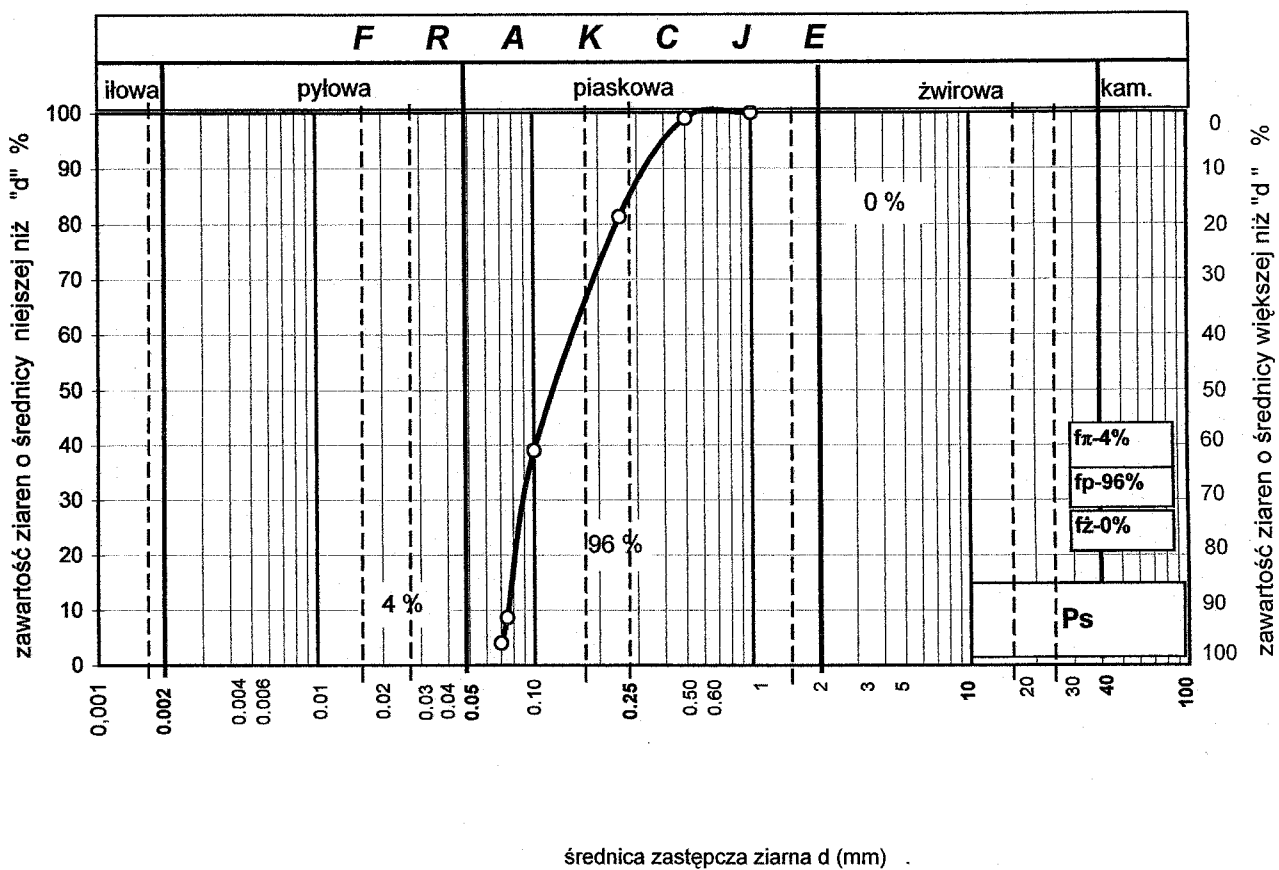


la

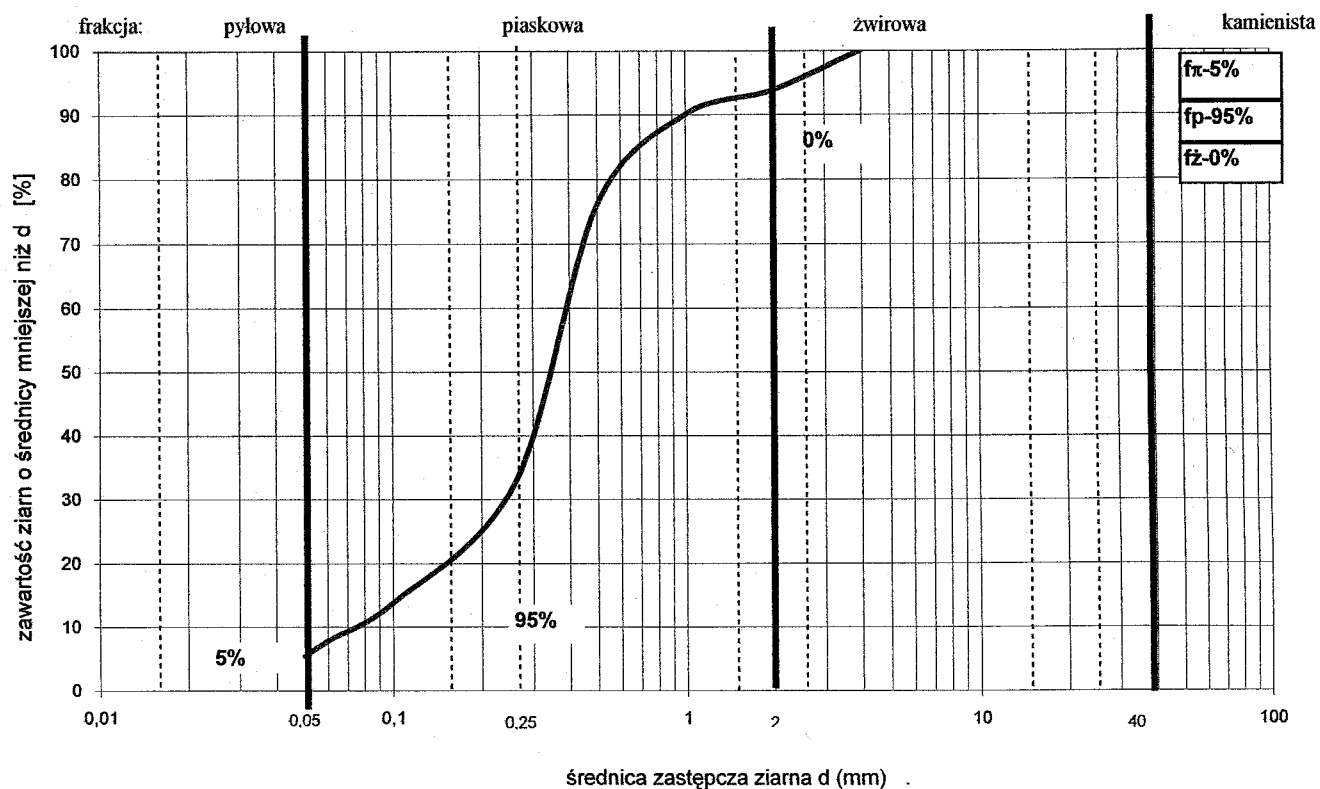
Wykres uziarnienia gruntu



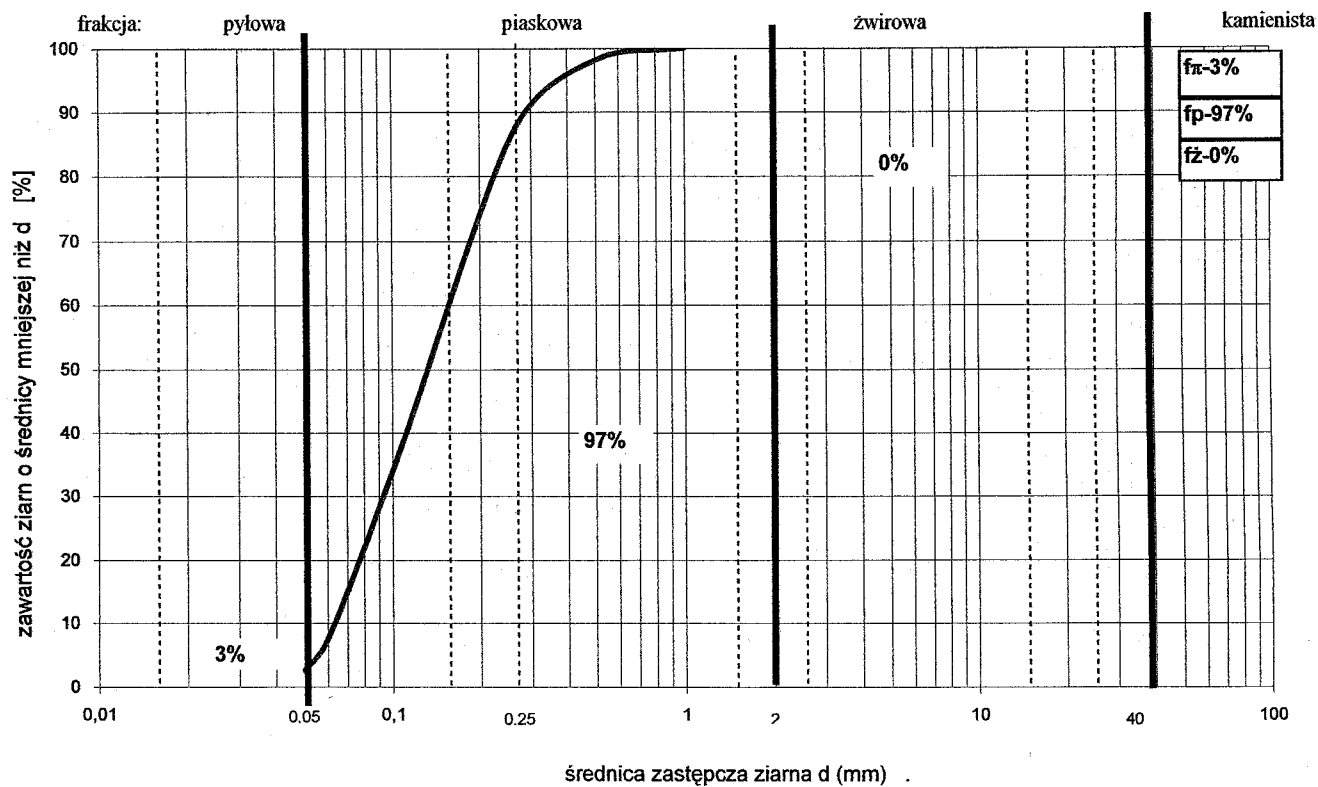
Wykres uziarnienia gruntu - otwór D11/0,7m



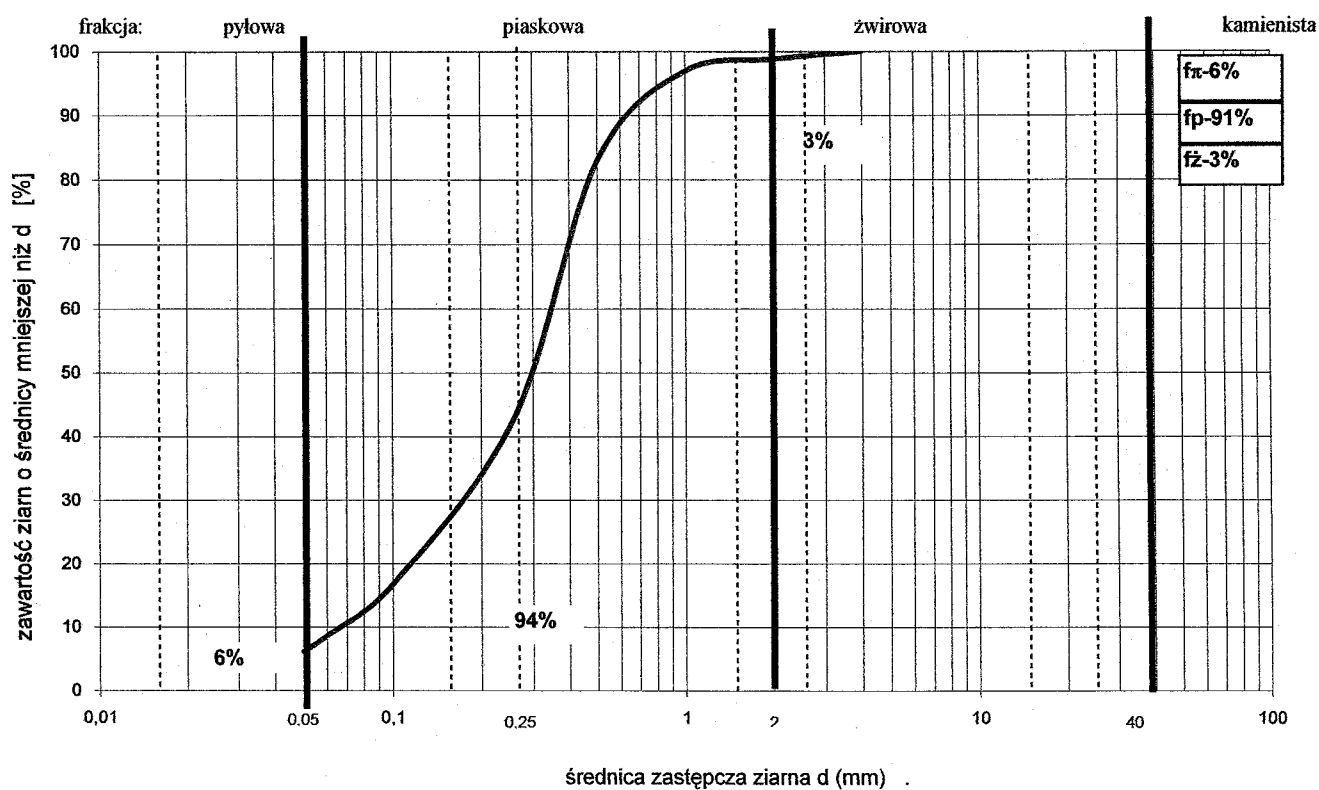
Wykres uziarnienia gruntu



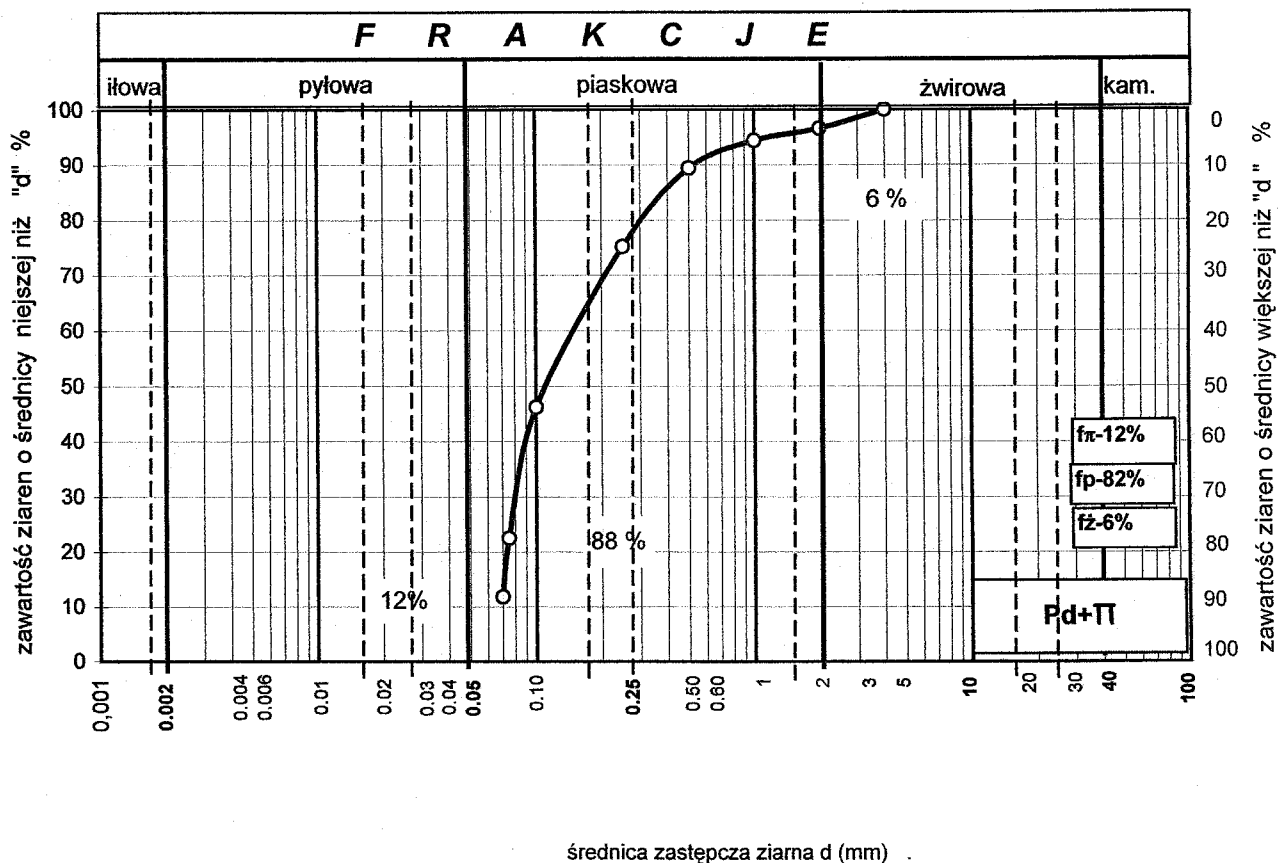
Wykres uziarnienia gruntu



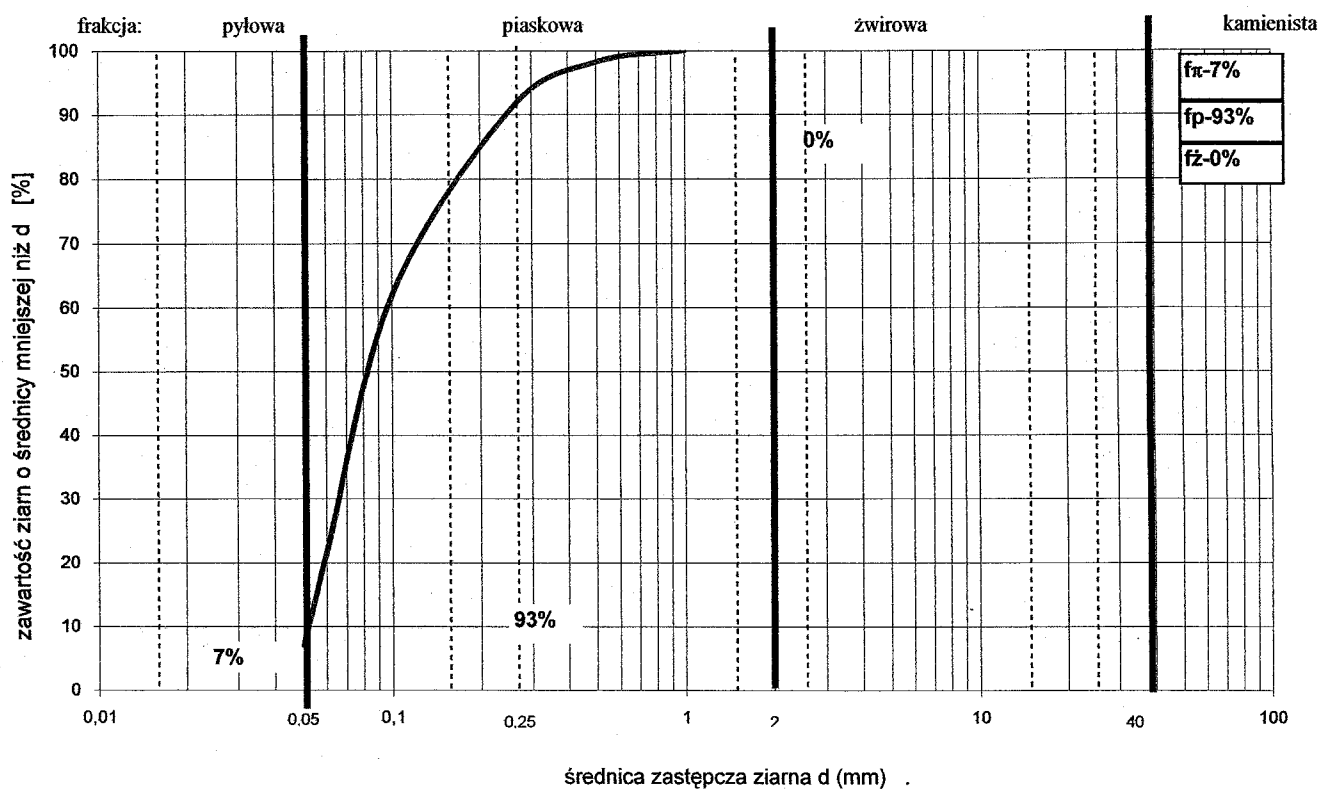
Wykres uziarnienia gruntu



Wykres uziarnienia gruntu - otwór D59/0,8m

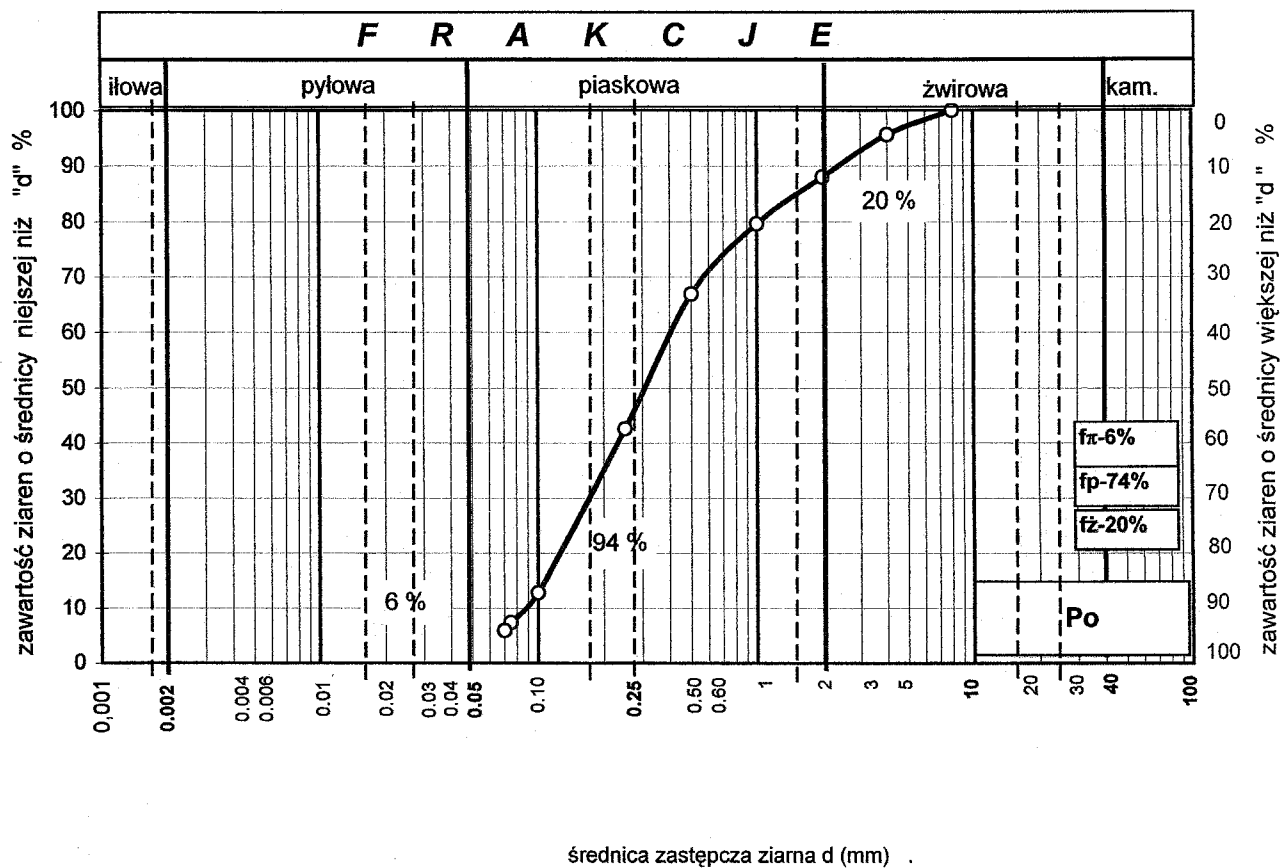


Wykres uziarnienia gruntu

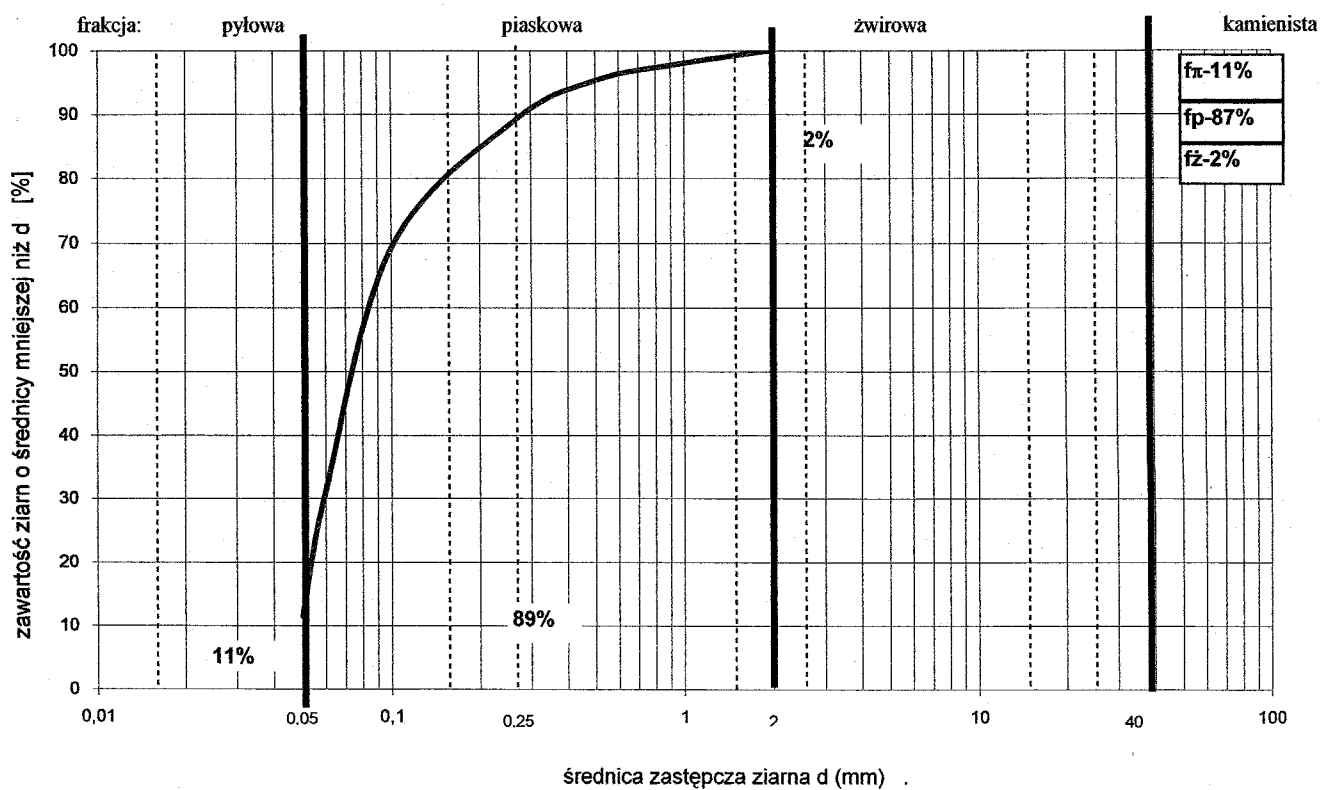


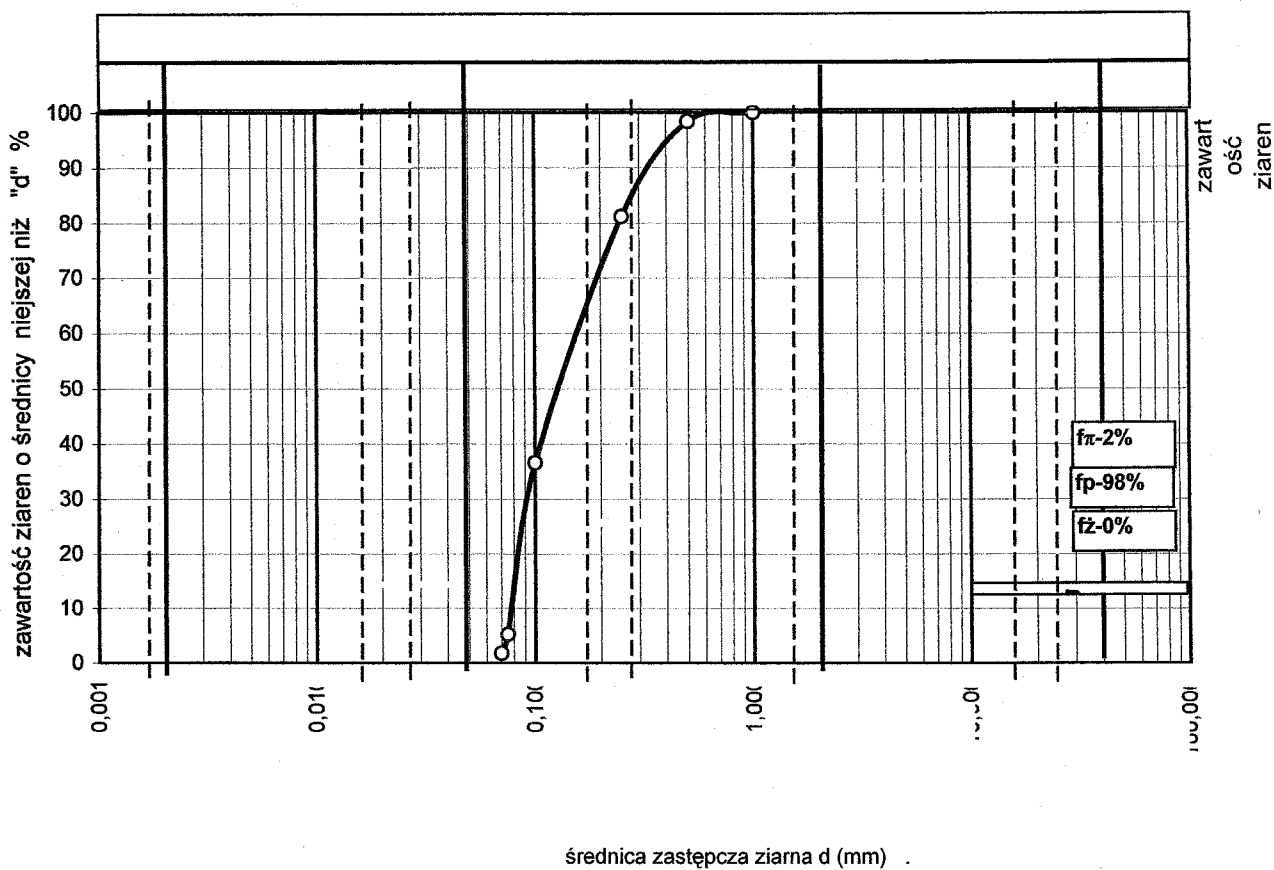
ta

Wykres uziarnienia gruntu - otwór 40/6,7m

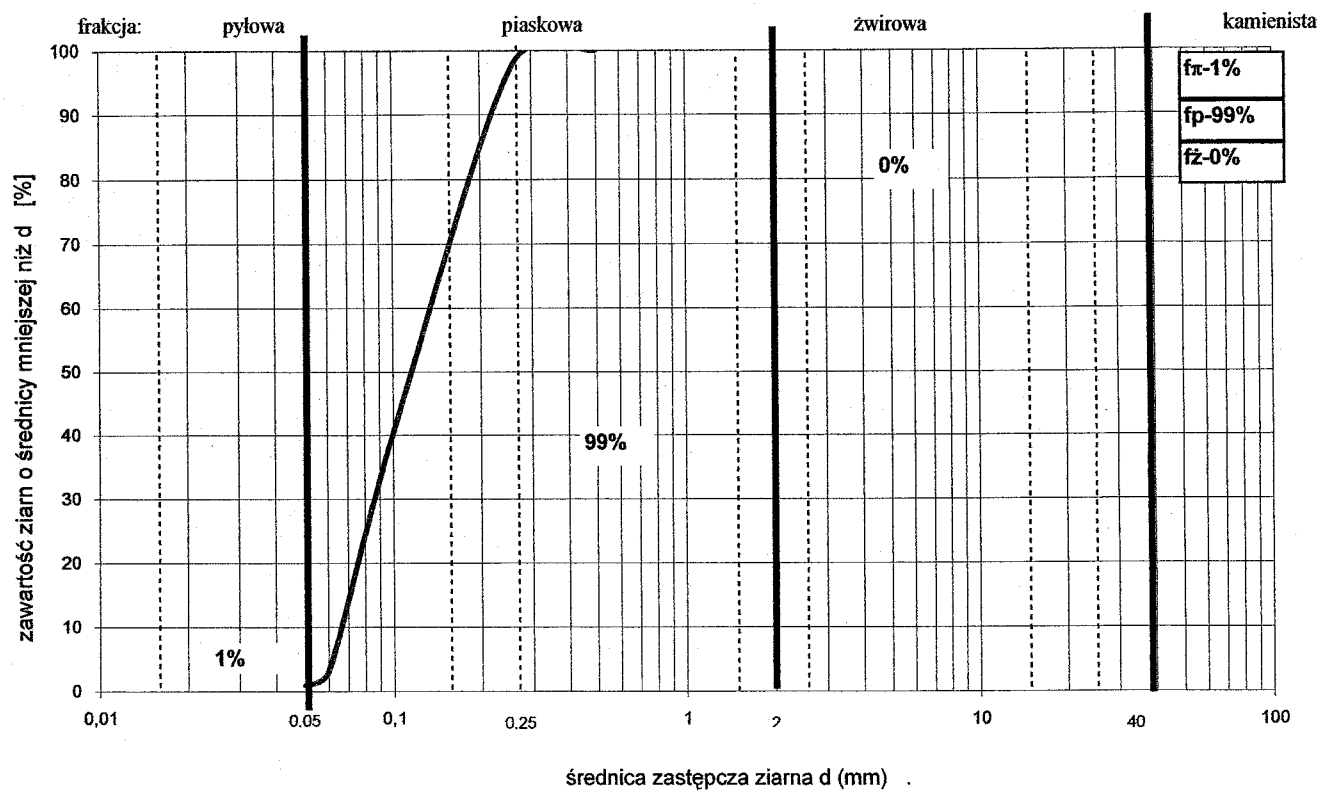


Wykres uziarnienia gruntu

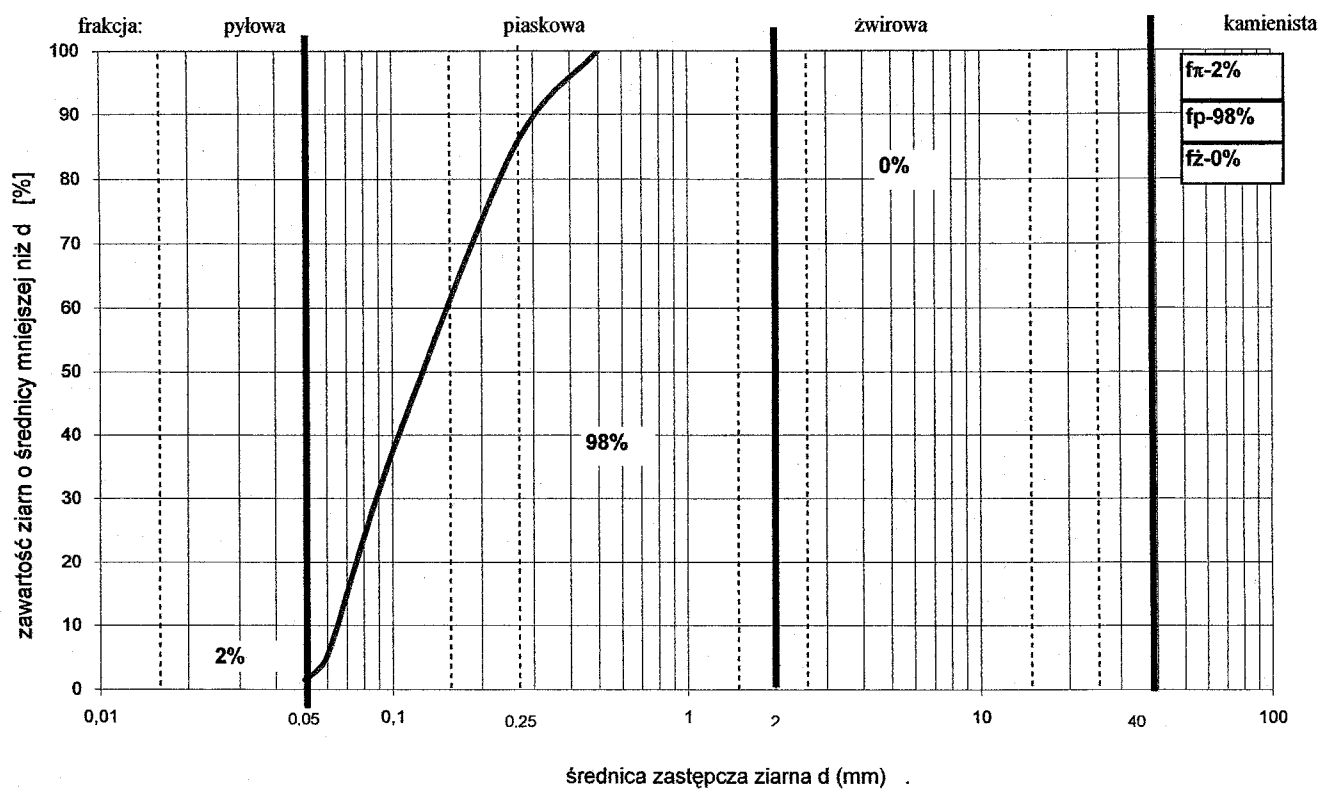




Wykres uziarnienia gruntu

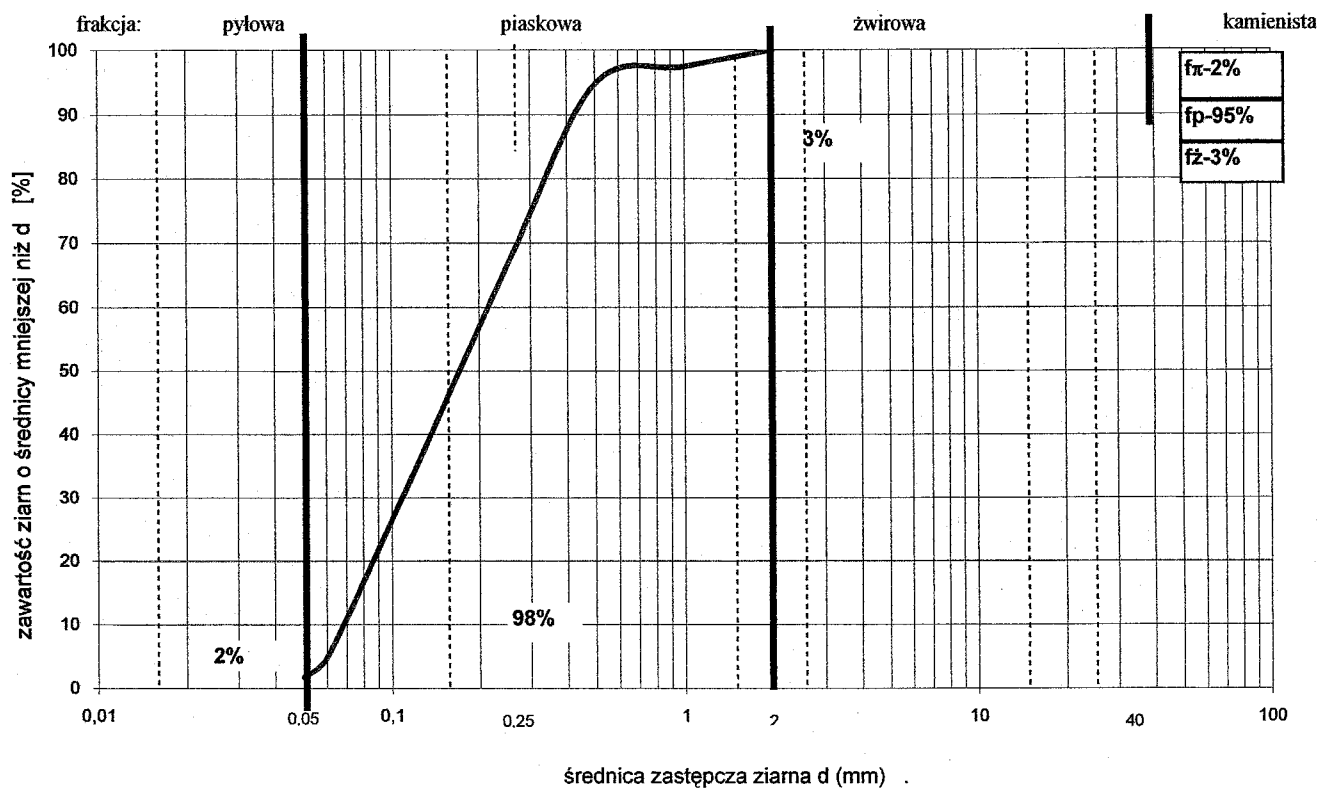


Wykres uziarnienia gruntu

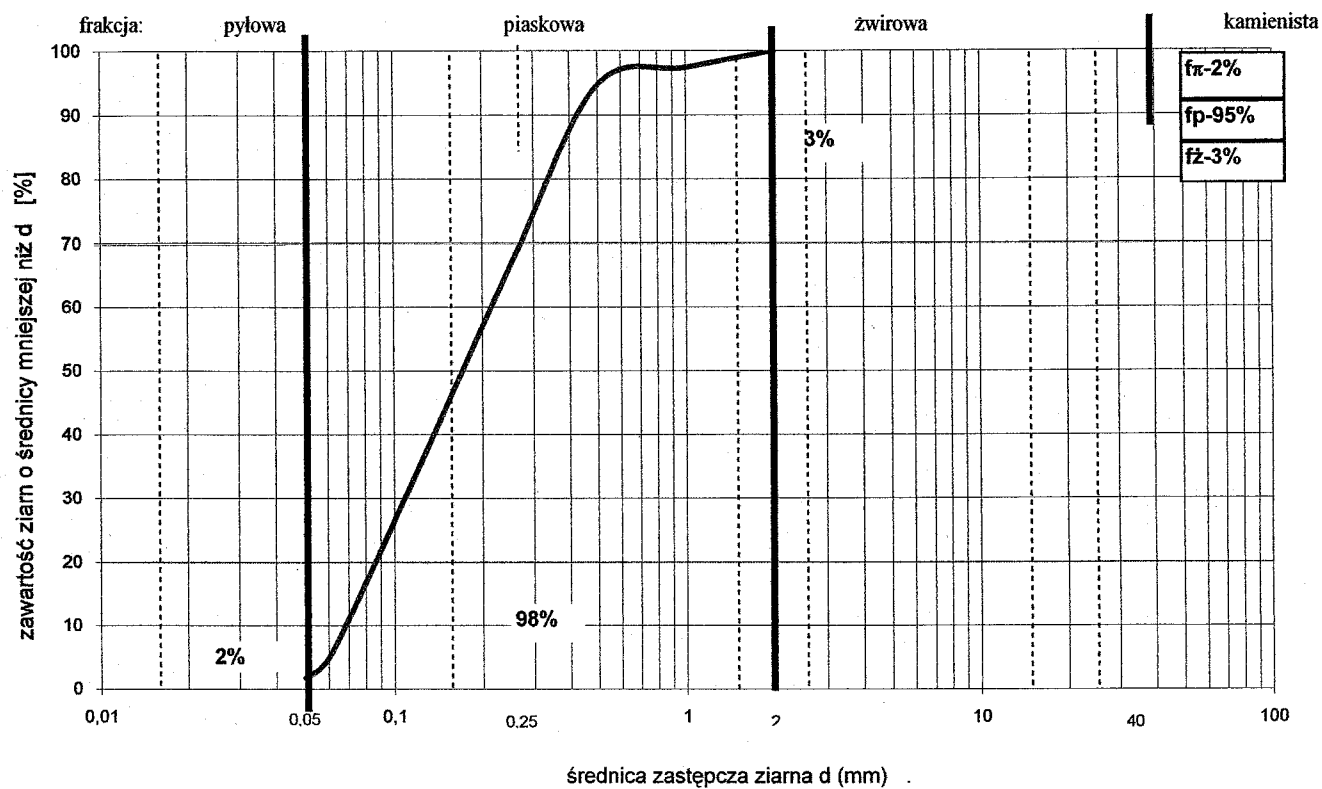


la

Wykres uziarnienia gruntu

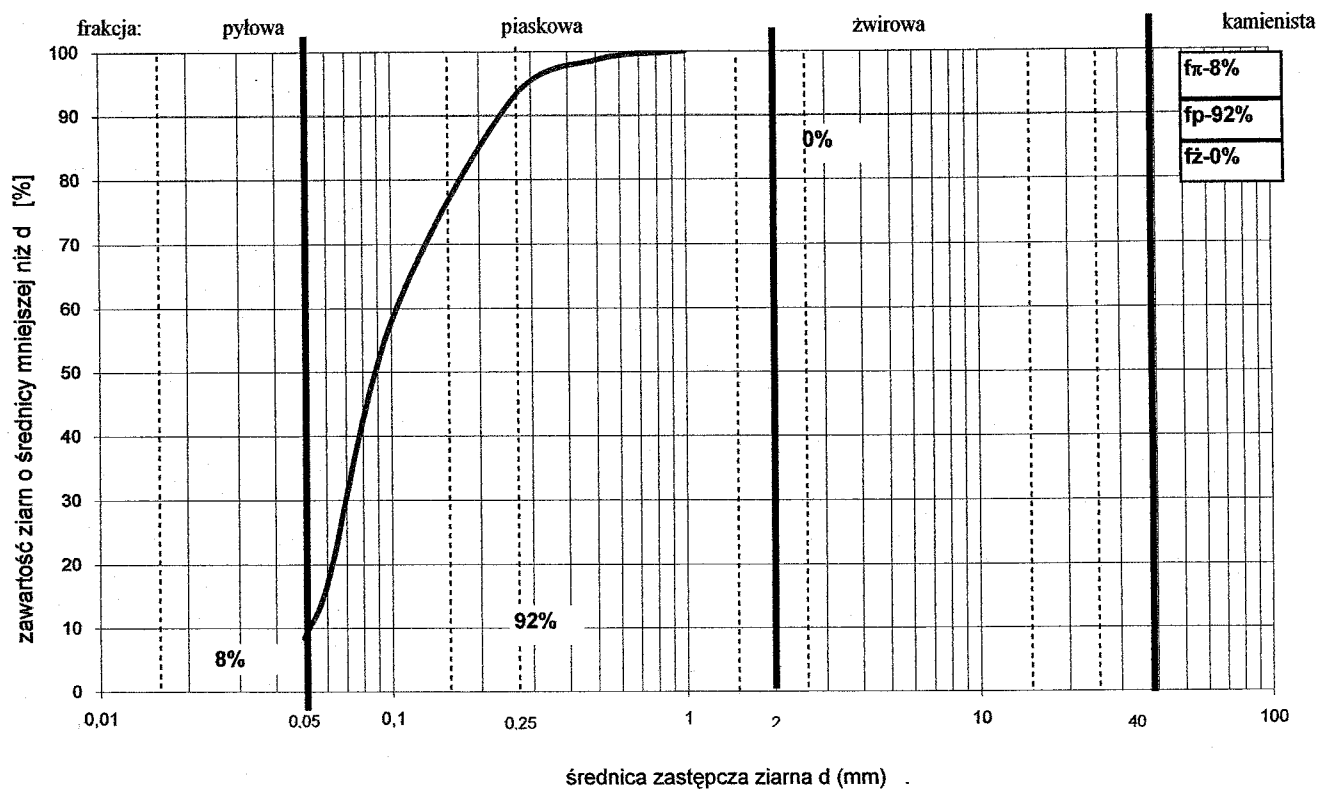


Wykres uziarnienia gruntu

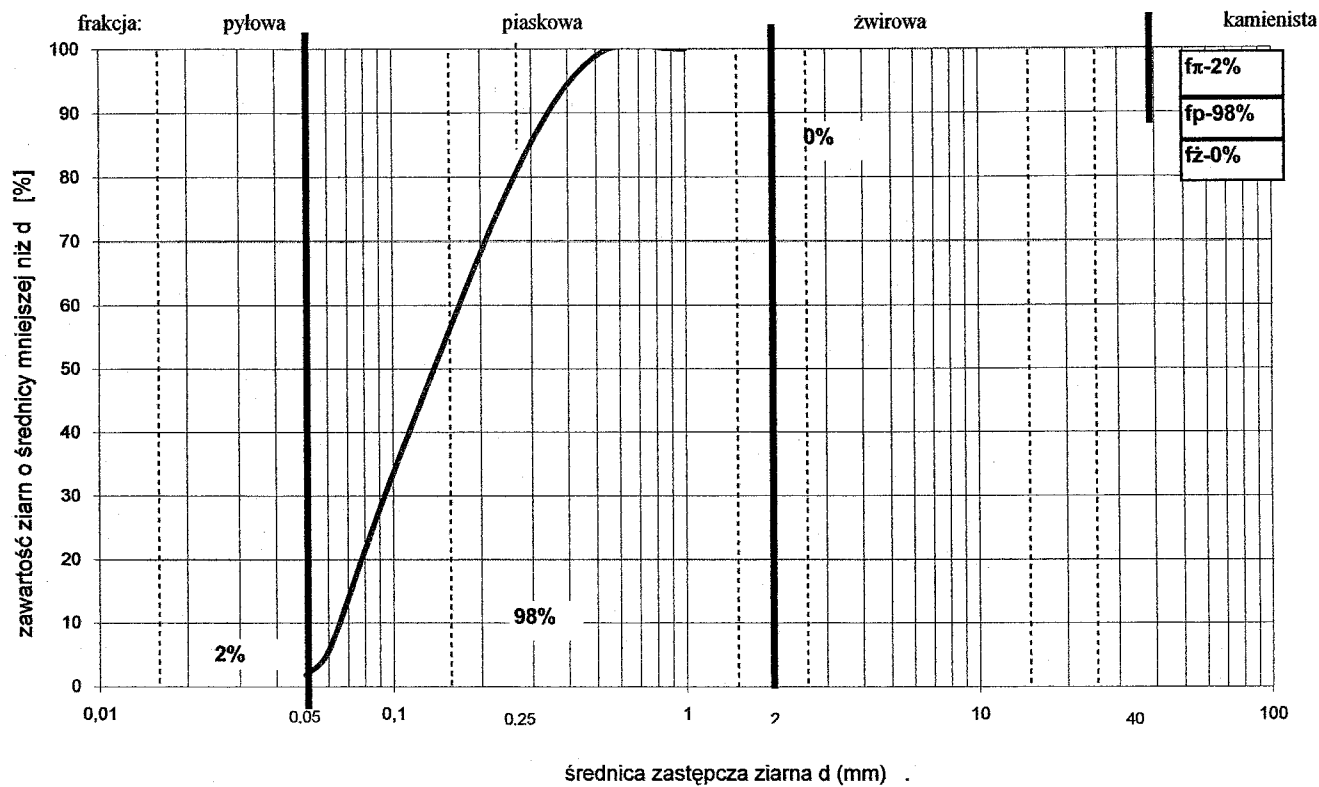


la

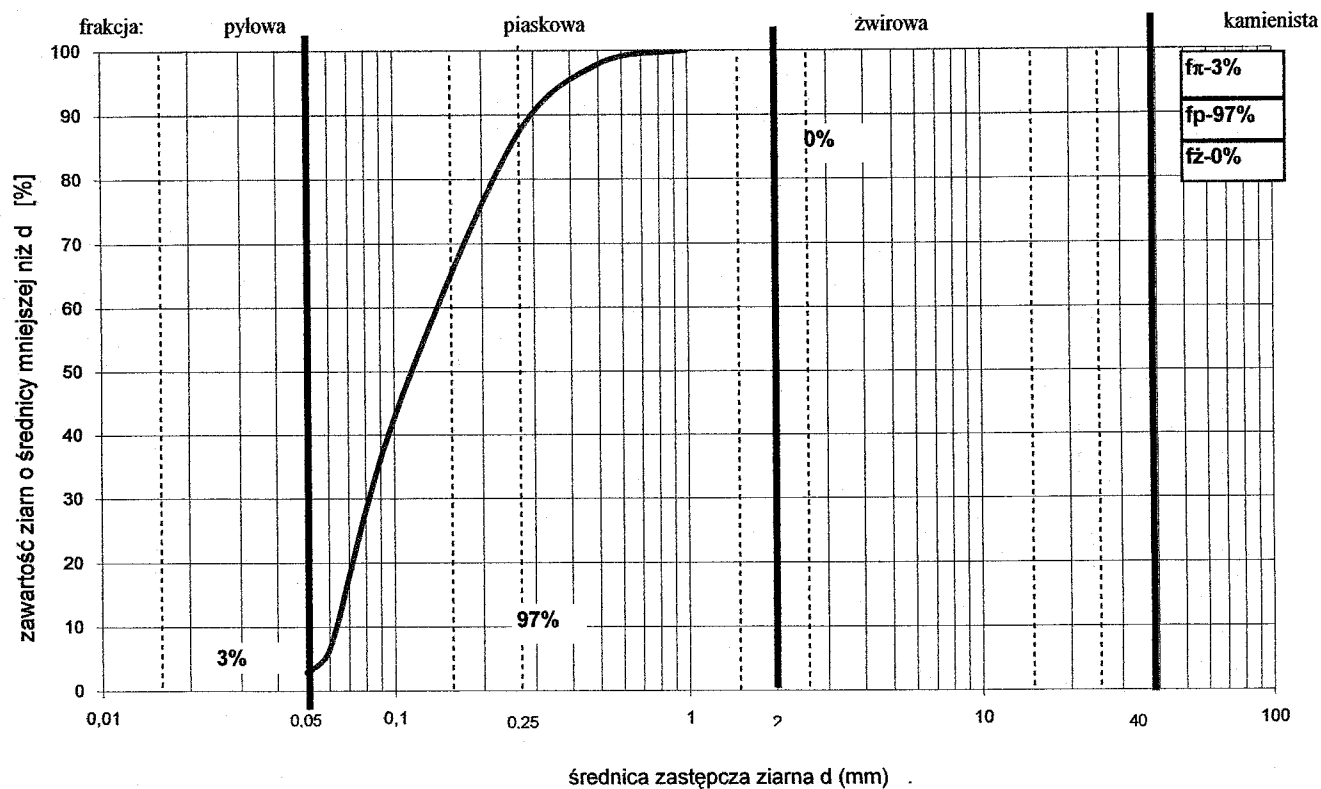
Wykres uziarnienia gruntu



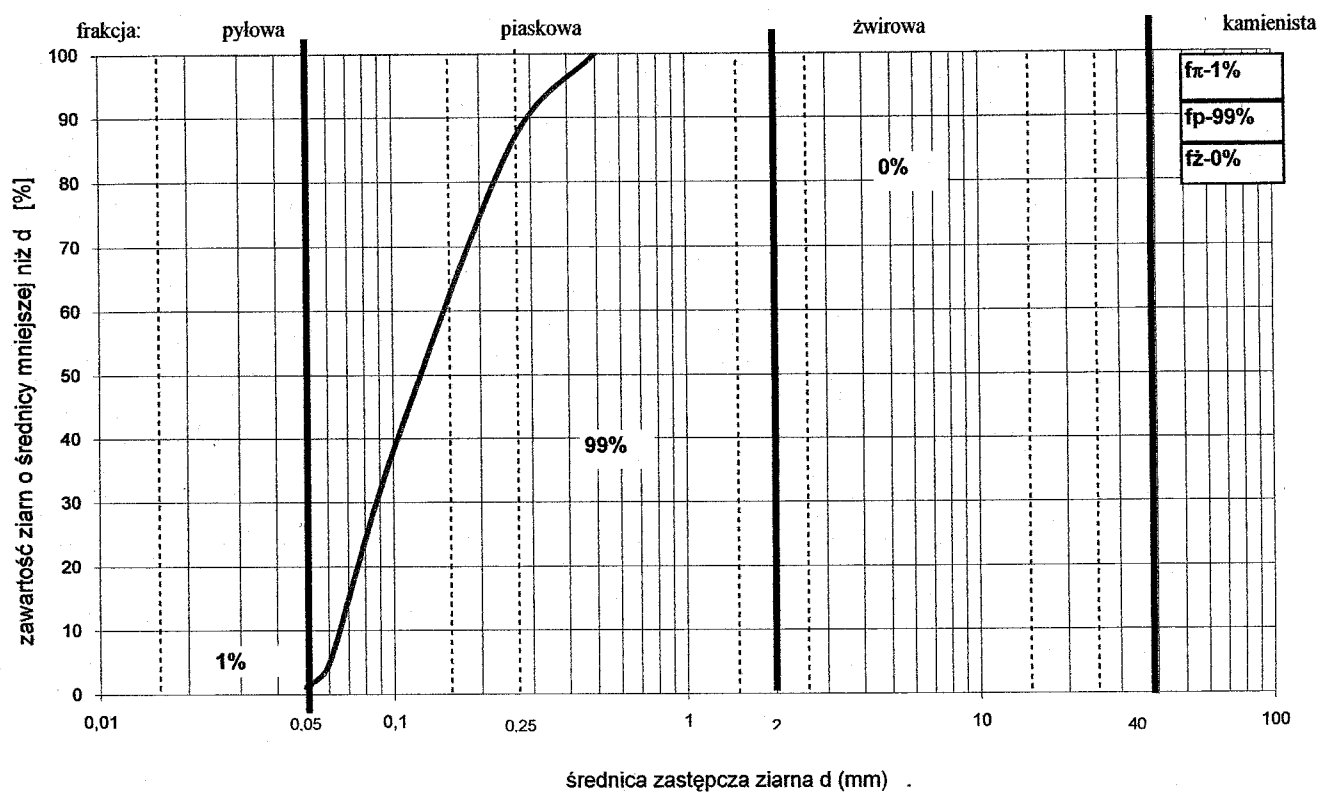
Wykres uziarnienia gruntu



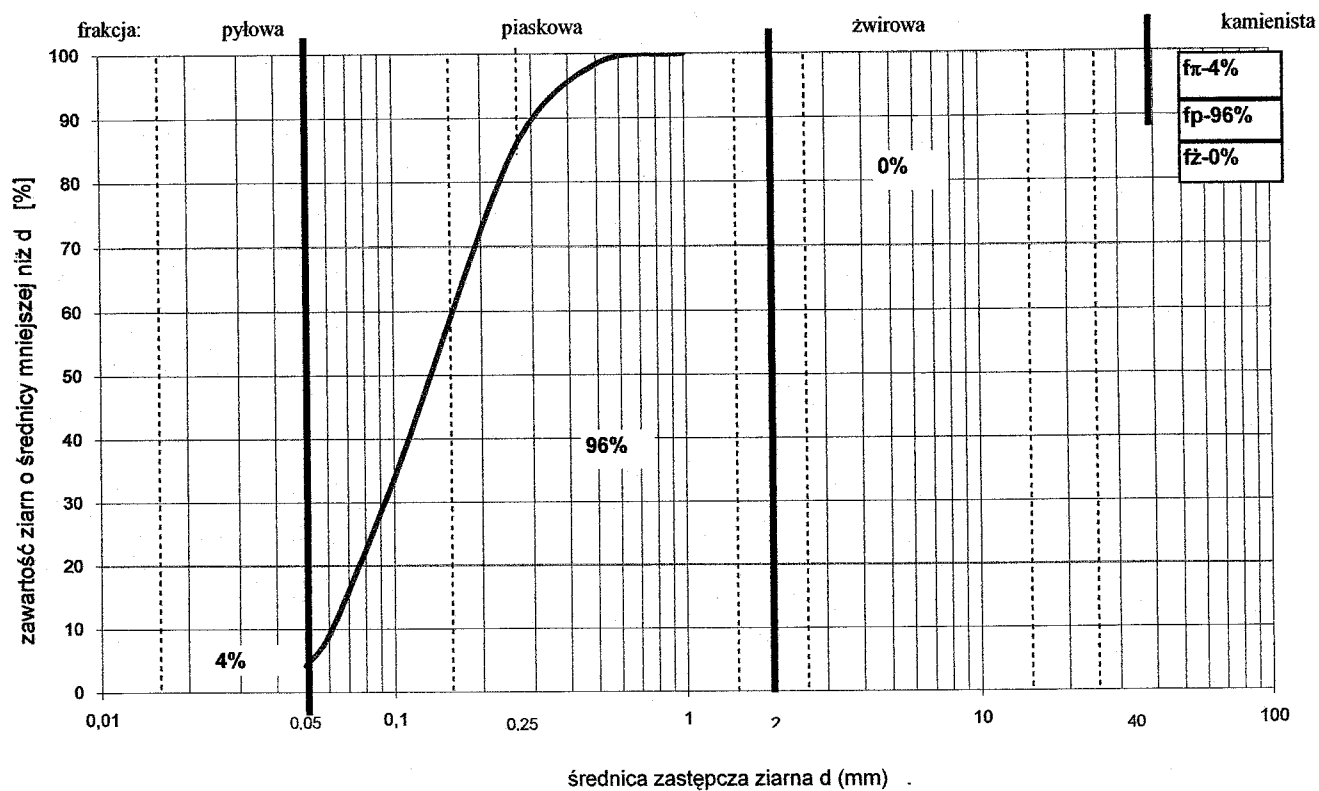
Wykres uziarnienia gruntu



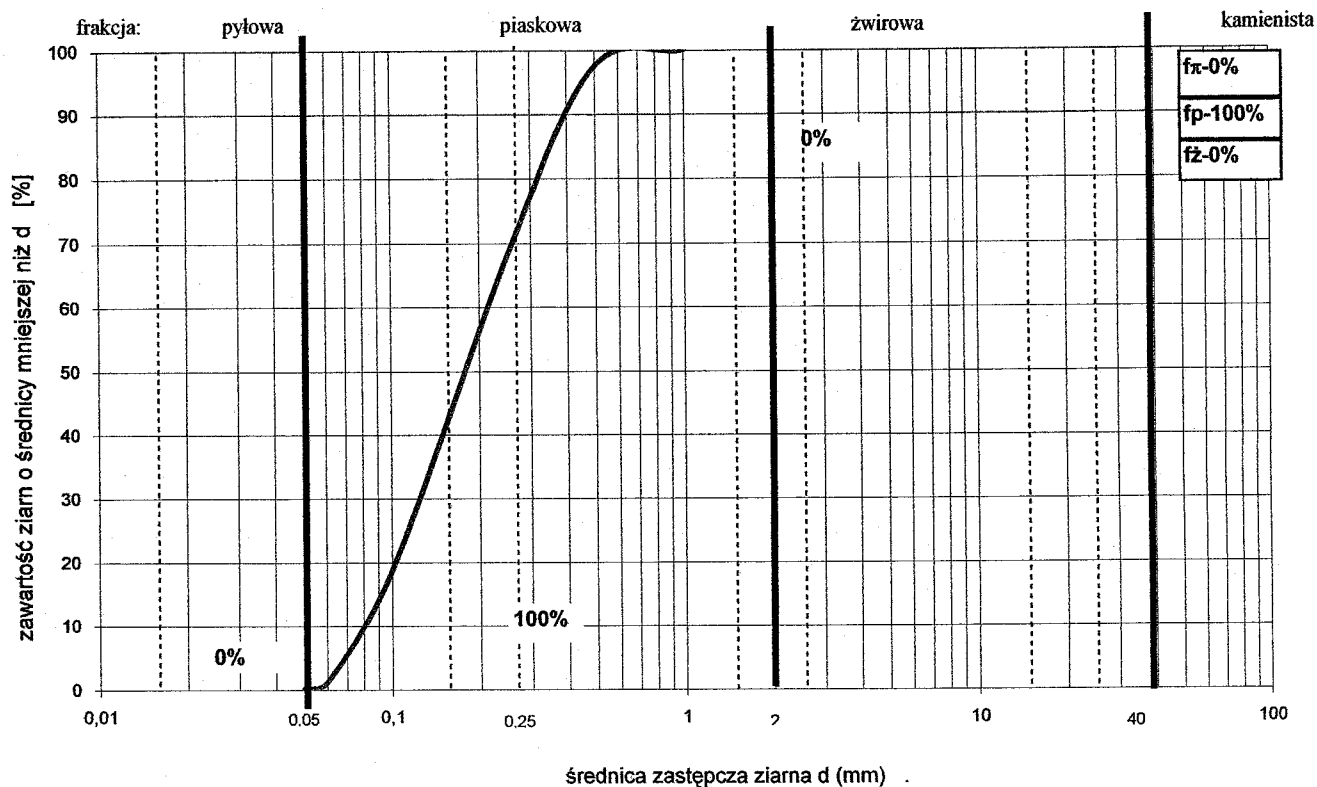
Wykres uziarnienia gruntu



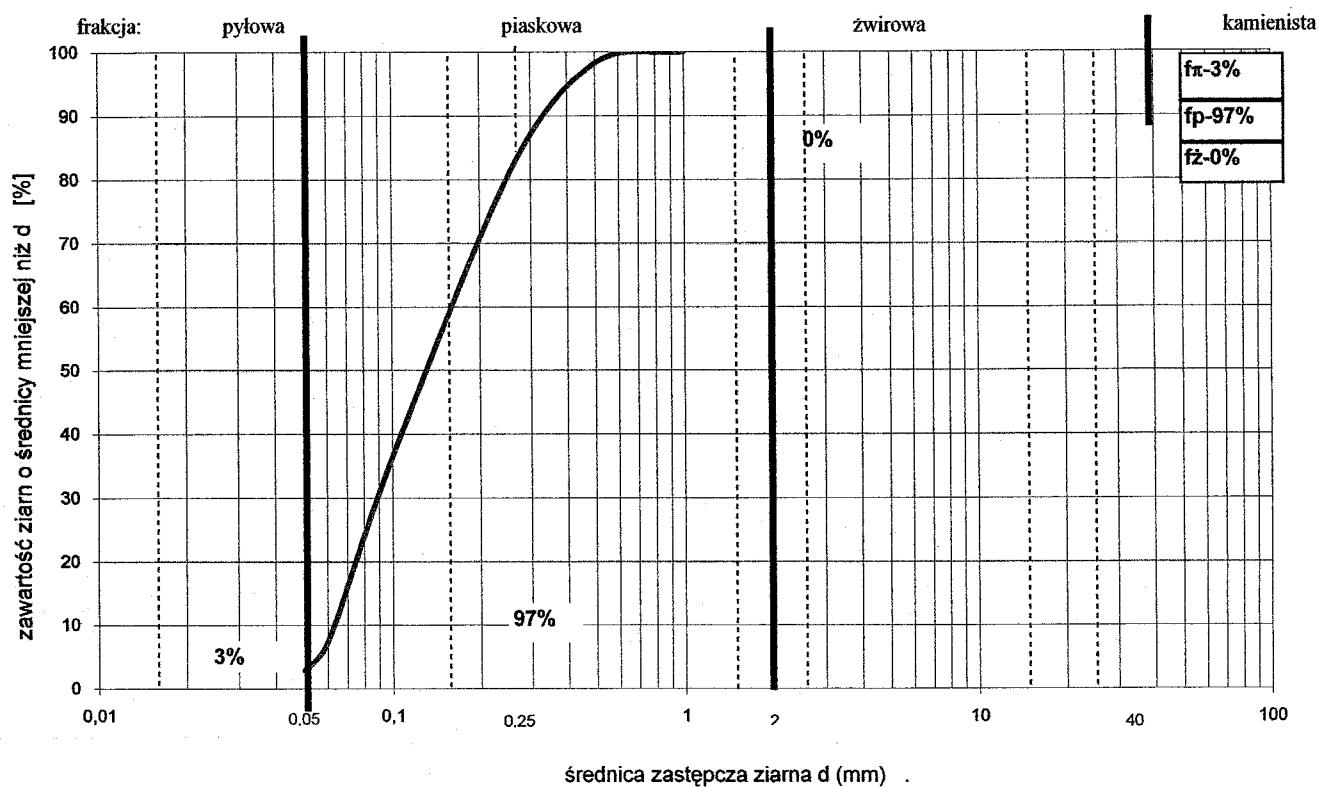
Wykres uziarnienia gruntu



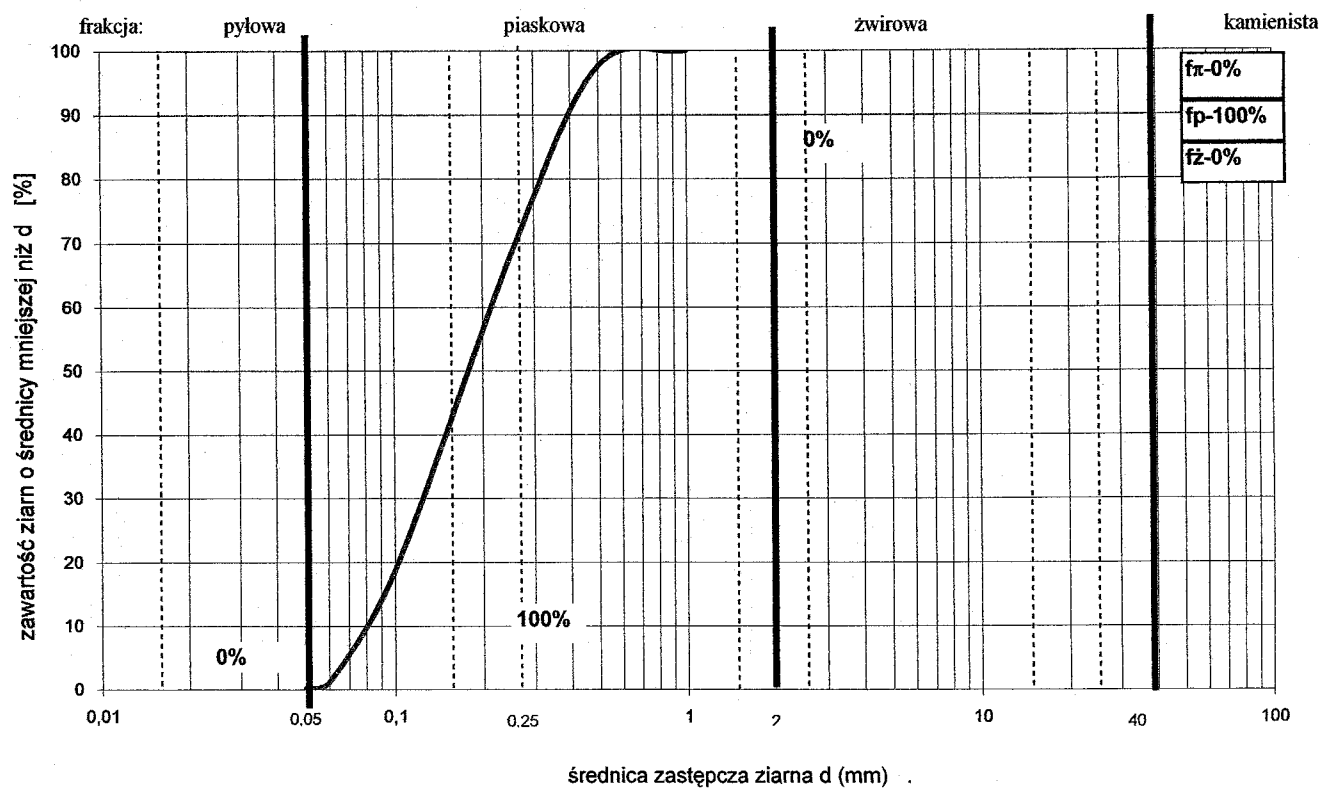
Wykres uziarnienia gruntu



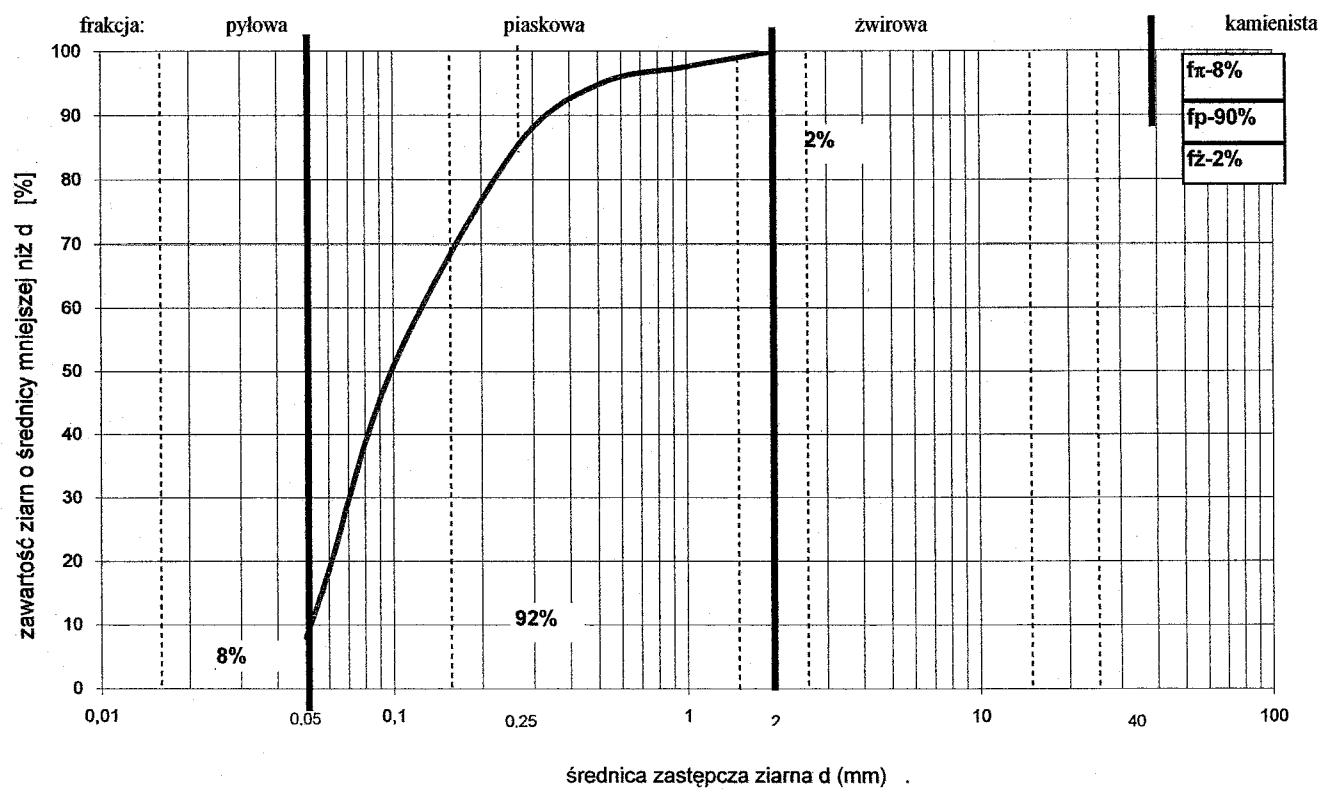
Wykres uziarnienia gruntu



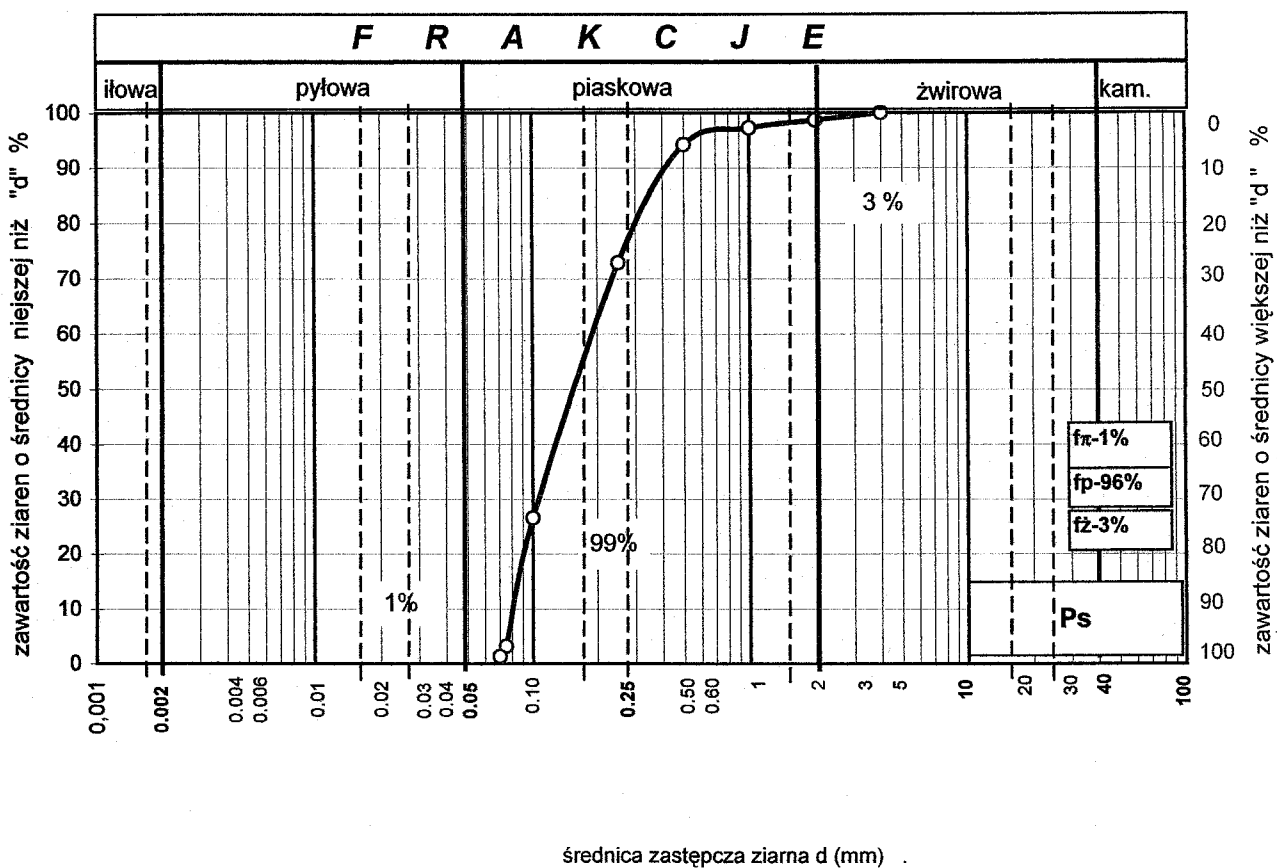
Wykres uziarnienia gruntu



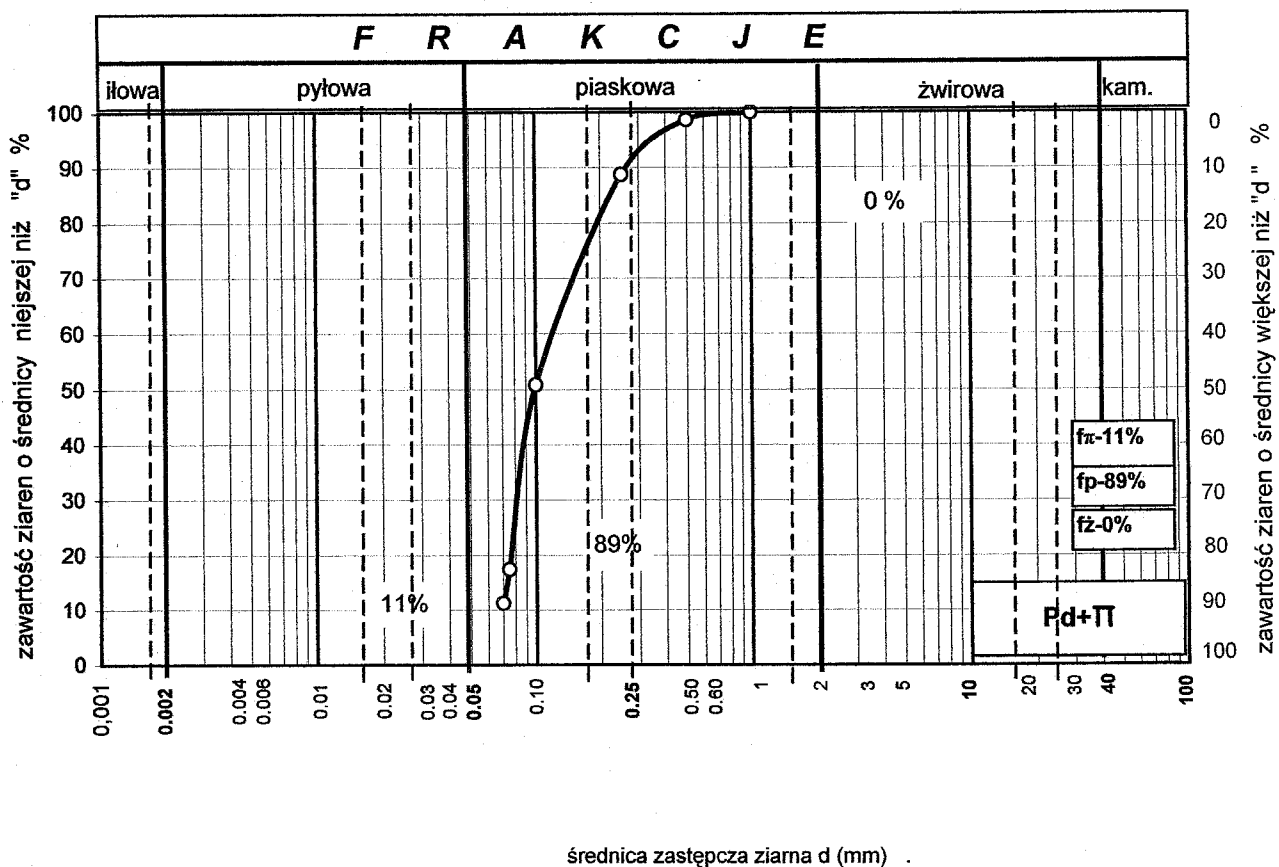
Wykres uziarnienia gruntu



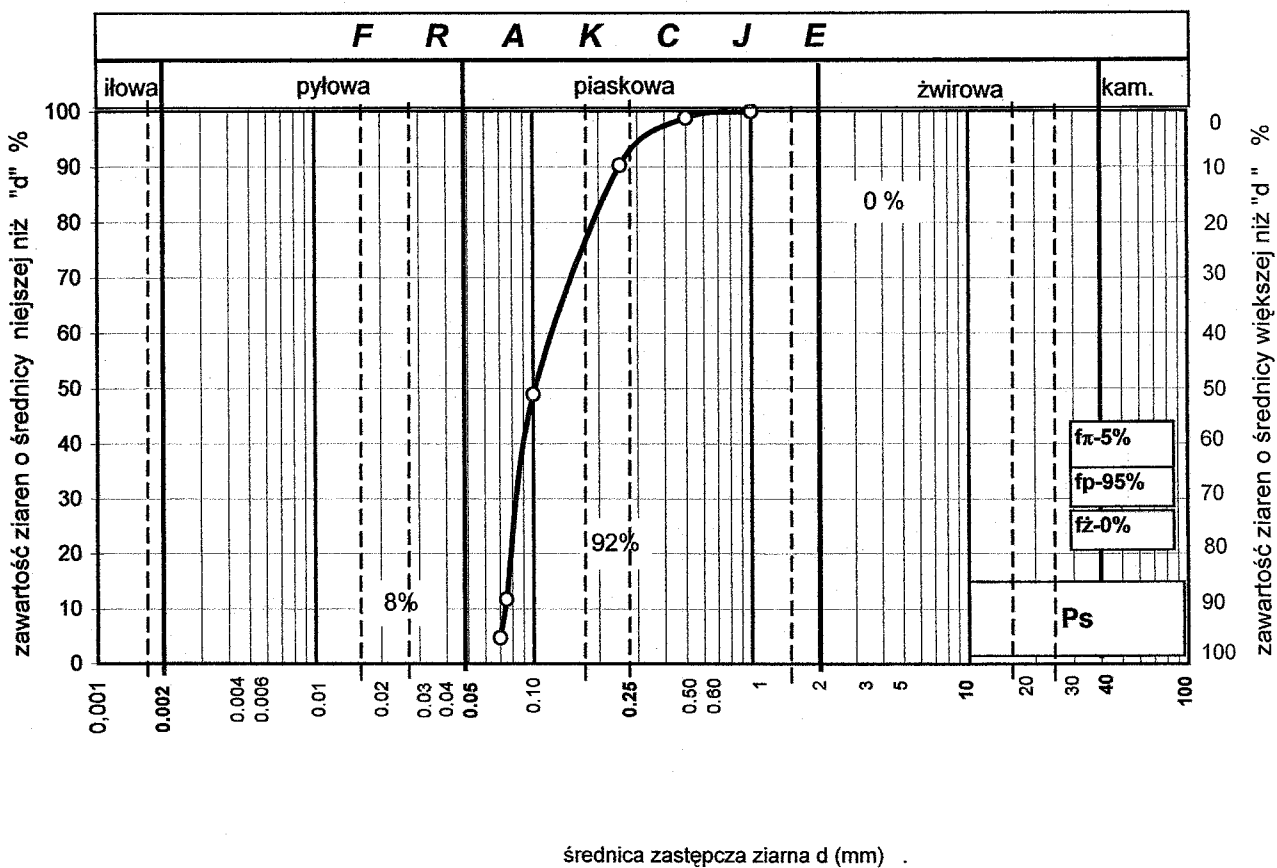
Wykres uziarnienia gruntu - otwór 3/P2 4,0m

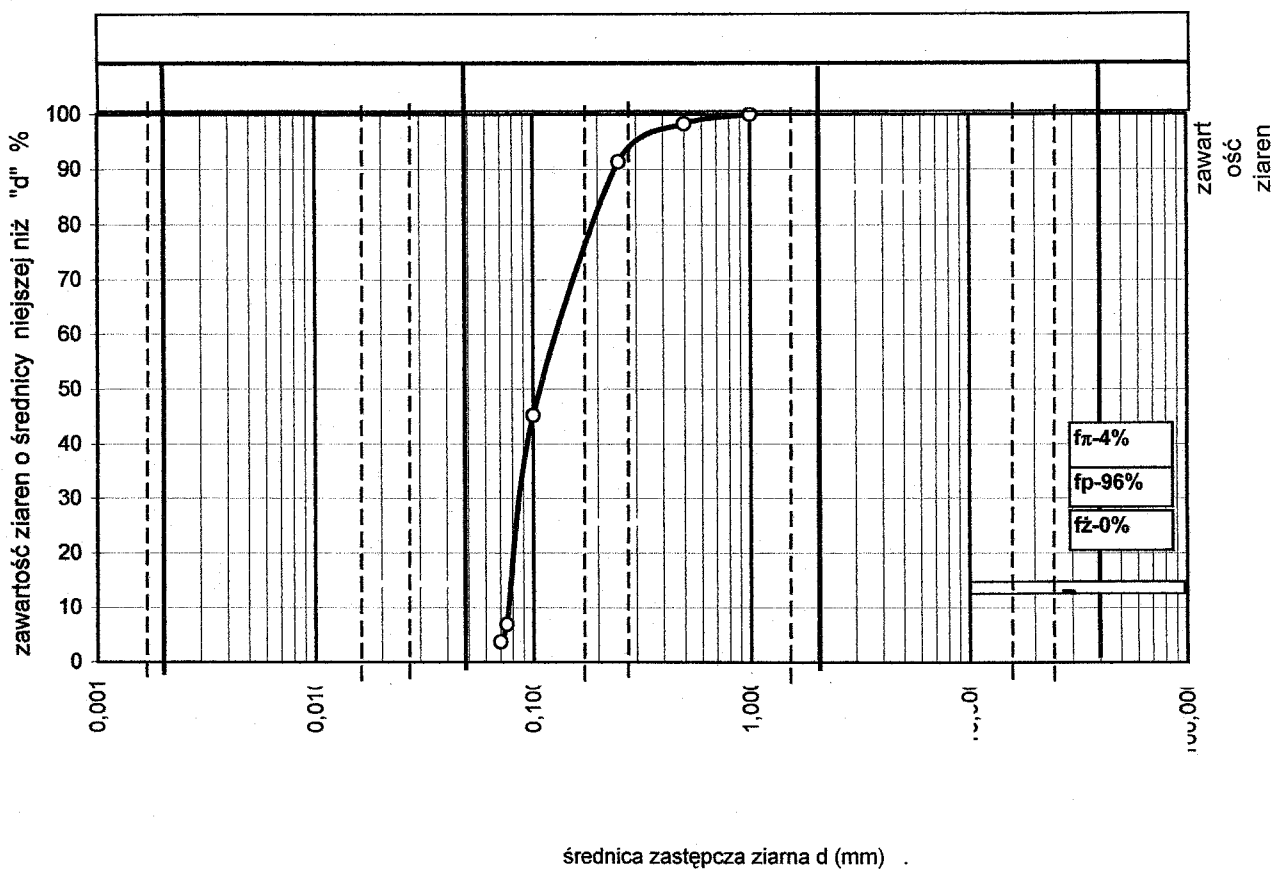


Wykres uziarnienia gruntu - otwór 3/P2/7,0m

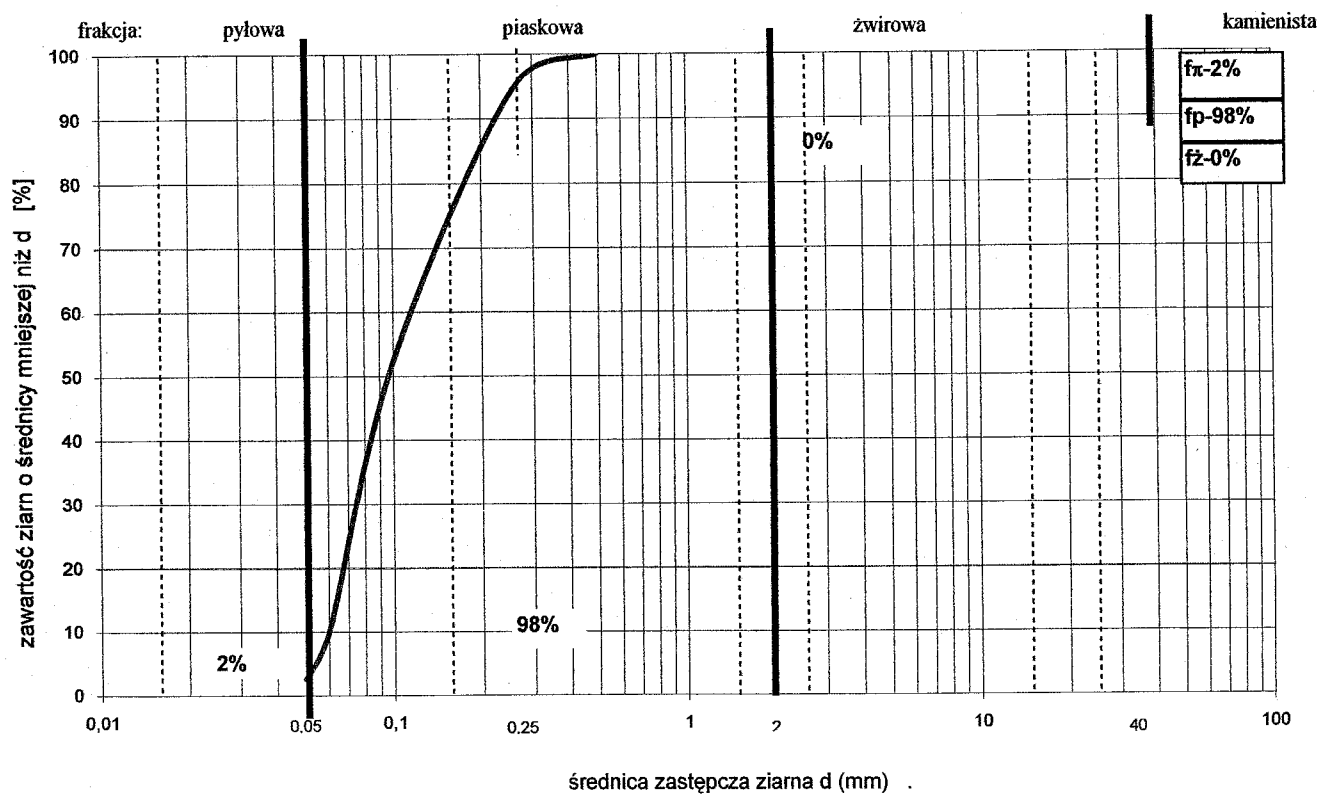


Wykres uziarnienia gruntu - otwór 1/P3/ 2,4m

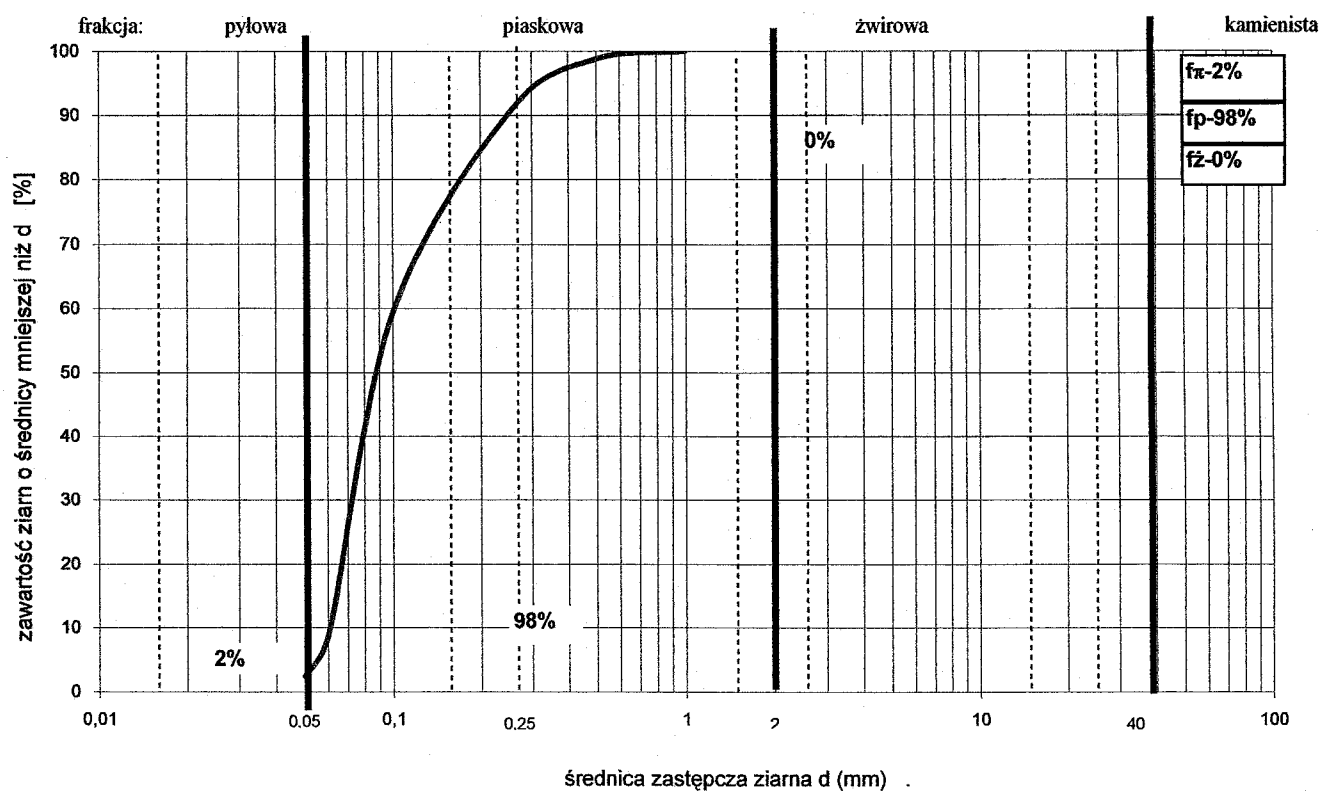




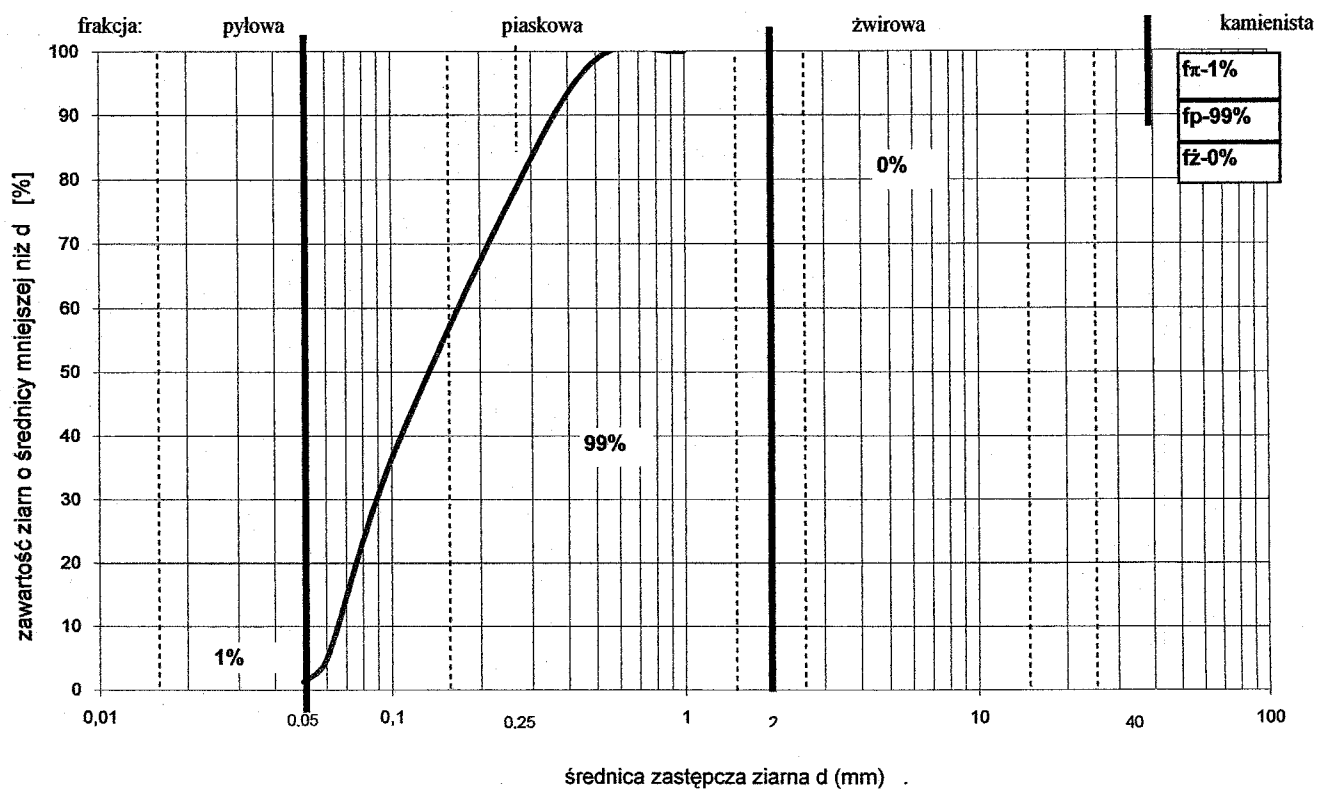
Wykres uziarnienia gruntu



Wykres uziarnienia gruntu

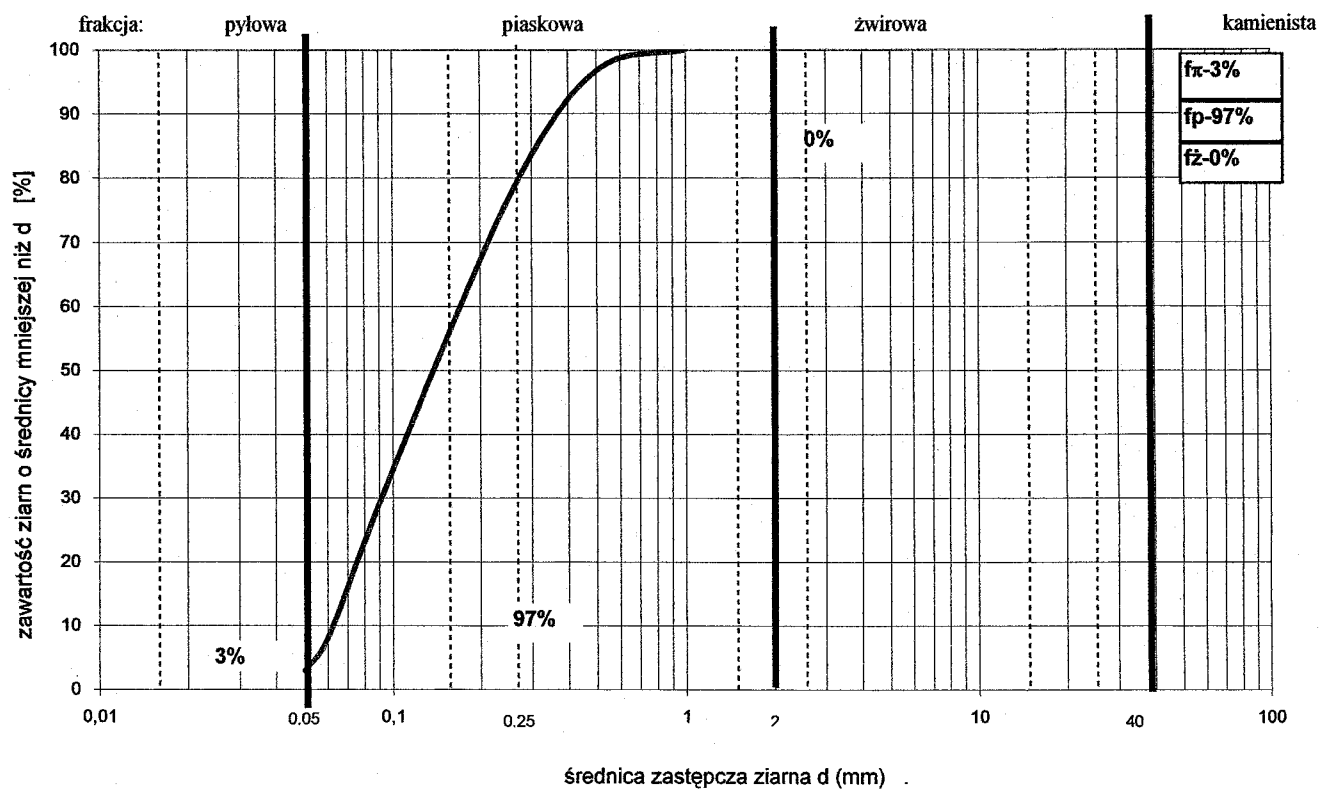


Wykres uziarnienia gruntu

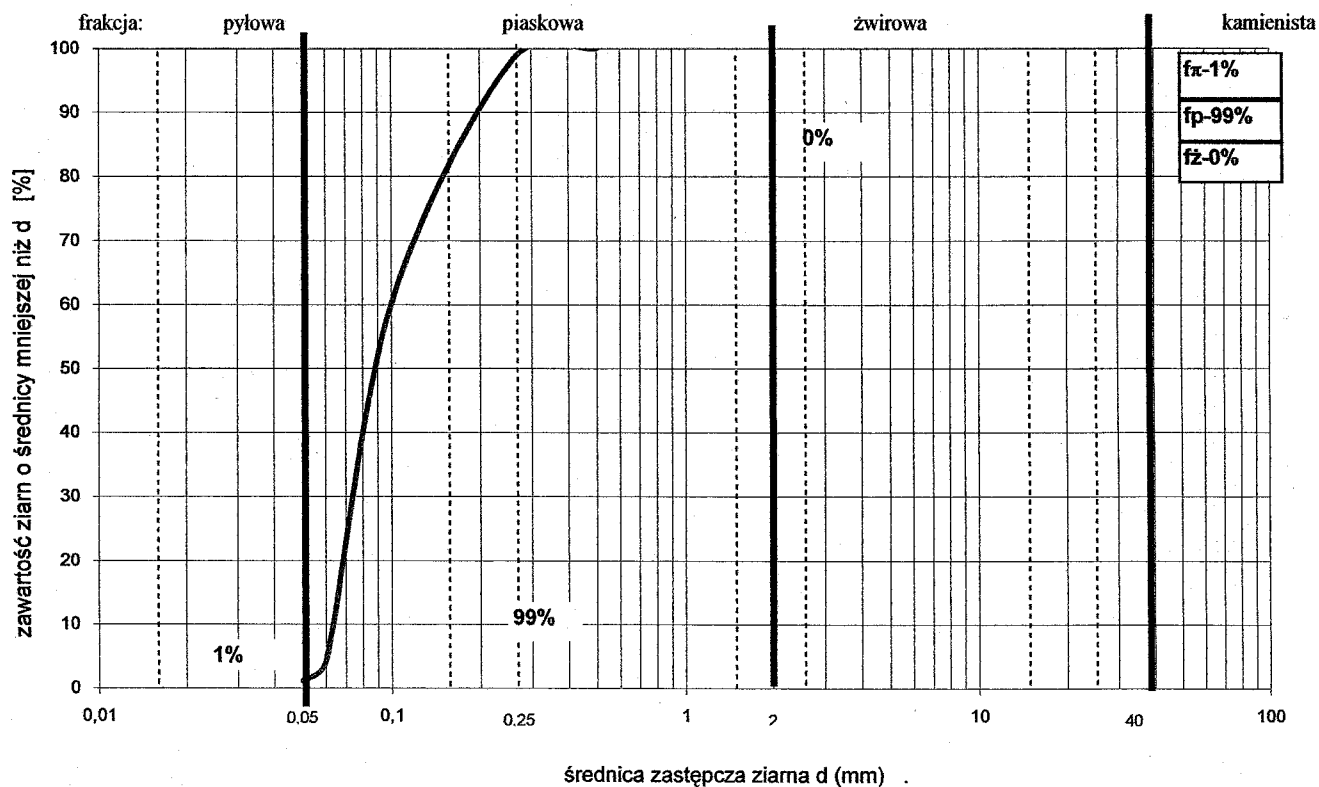


ta

Wykres uziarnienia gruntu

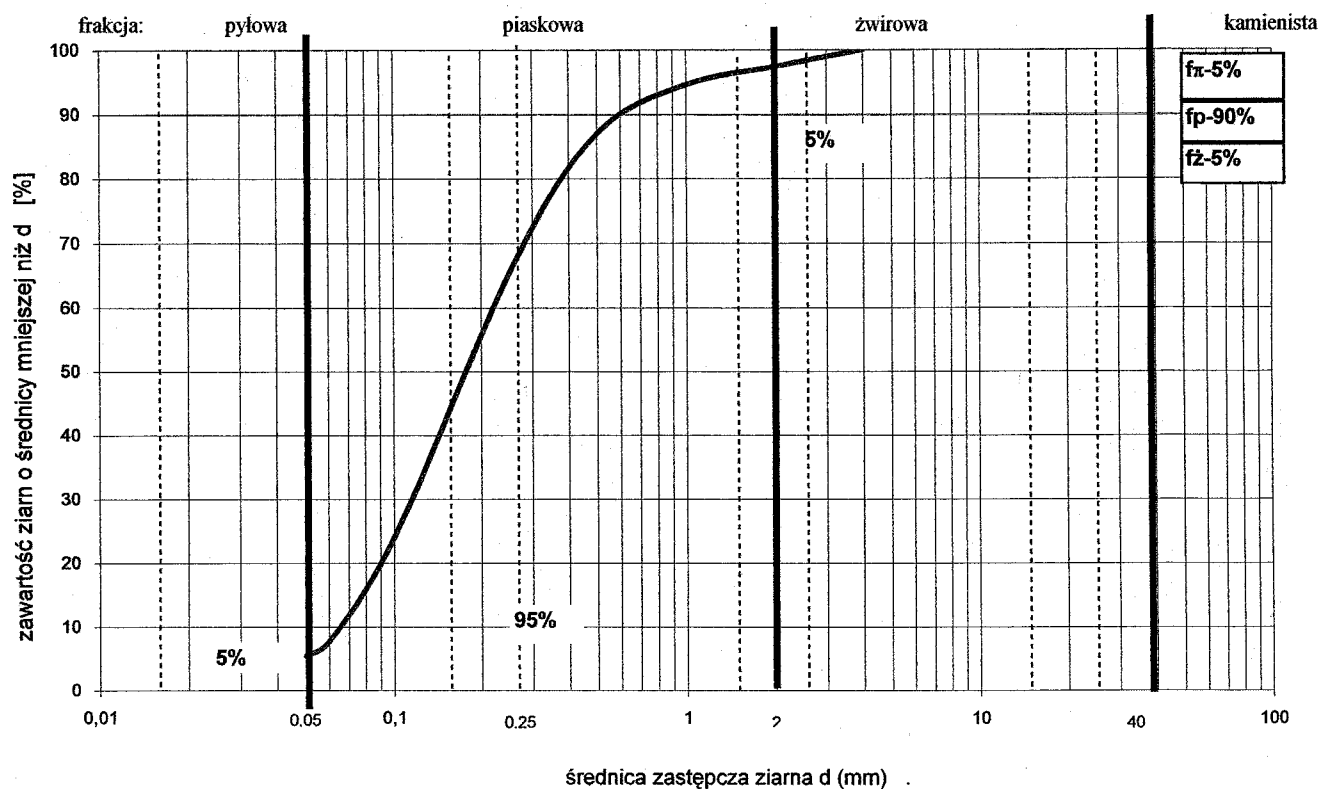


Wykres uziarnienia gruntu

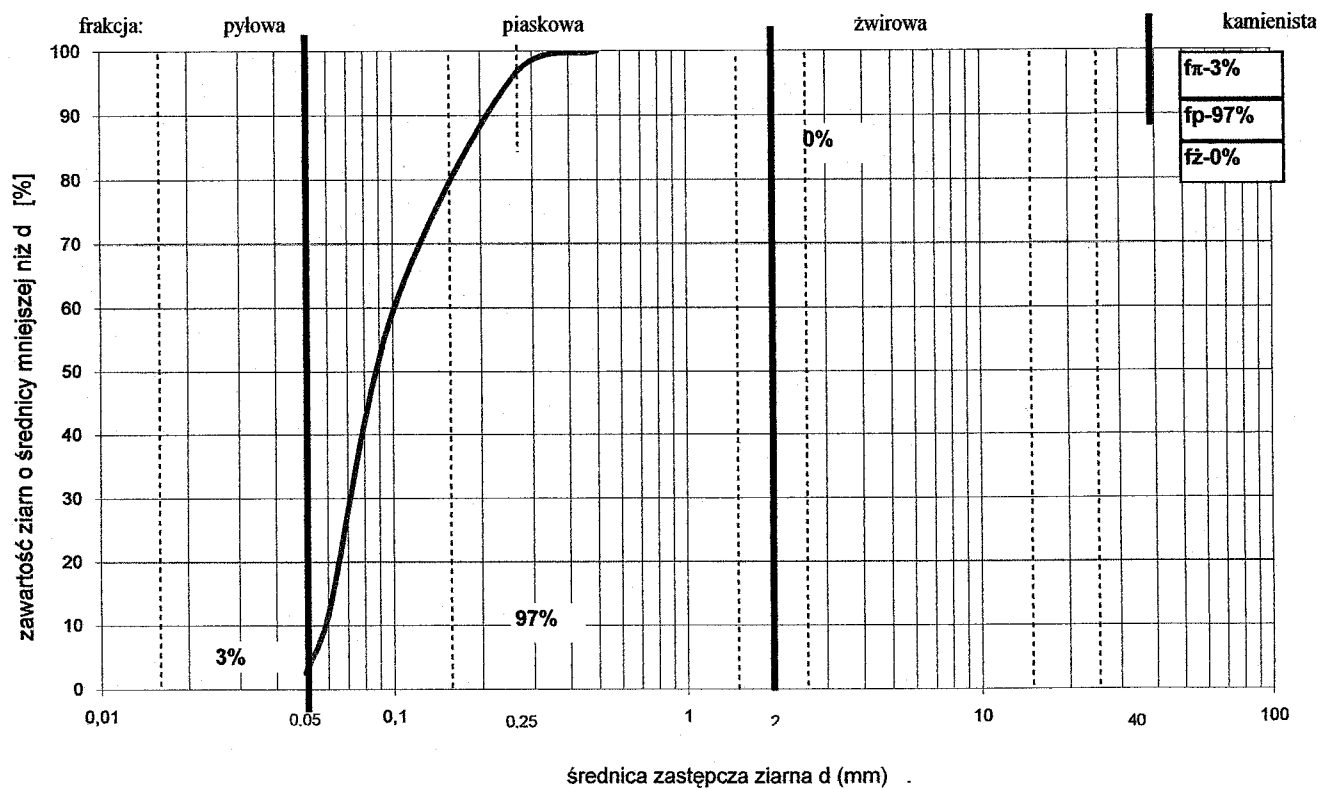


ta

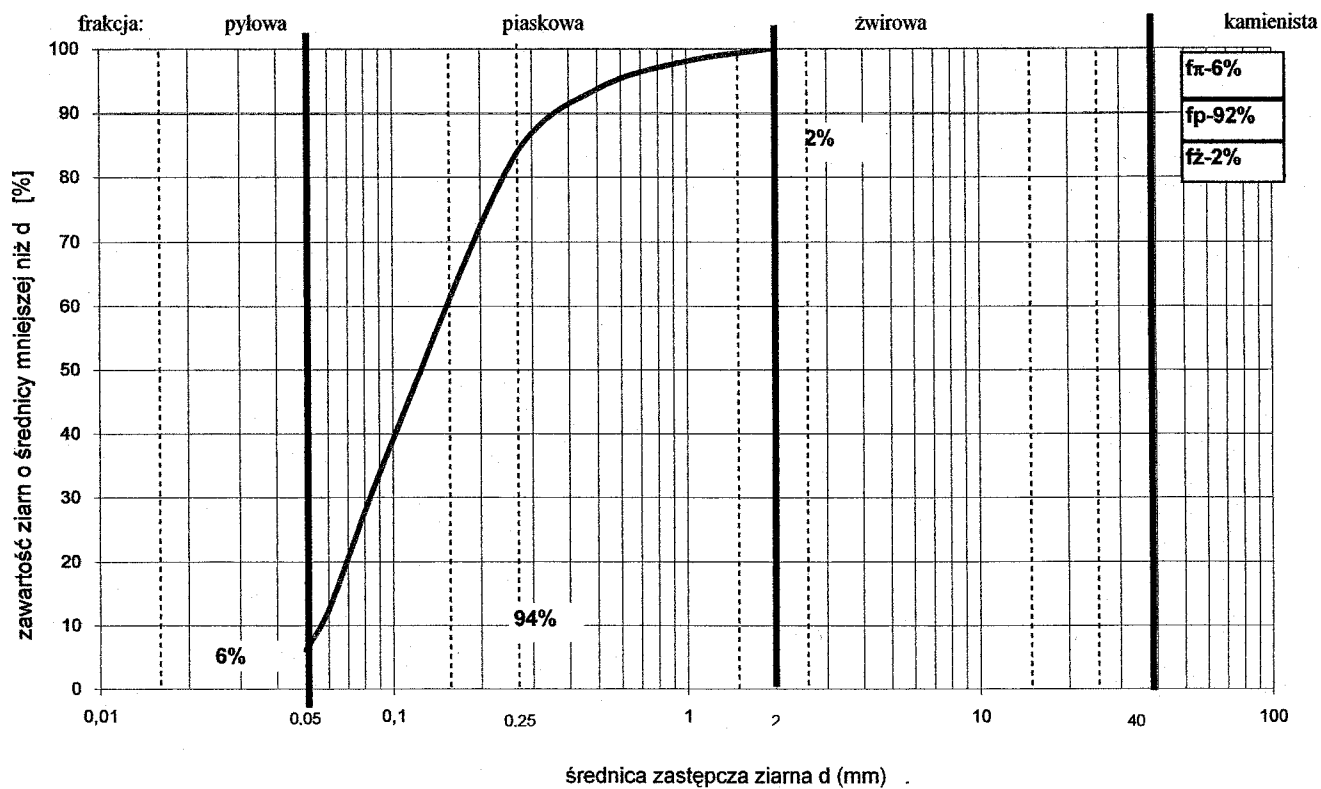
Wykres uziarnienia gruntu



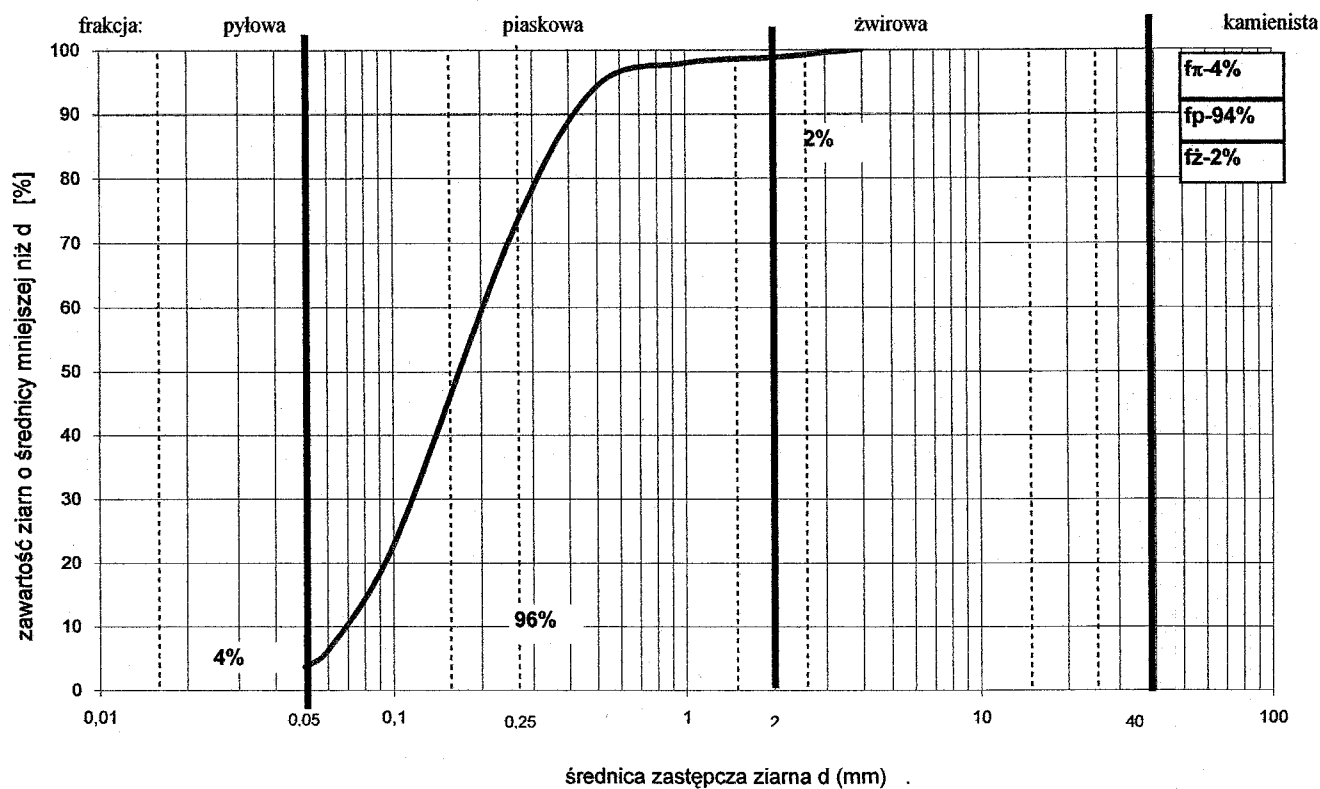
Wykres uziarnienia gruntu



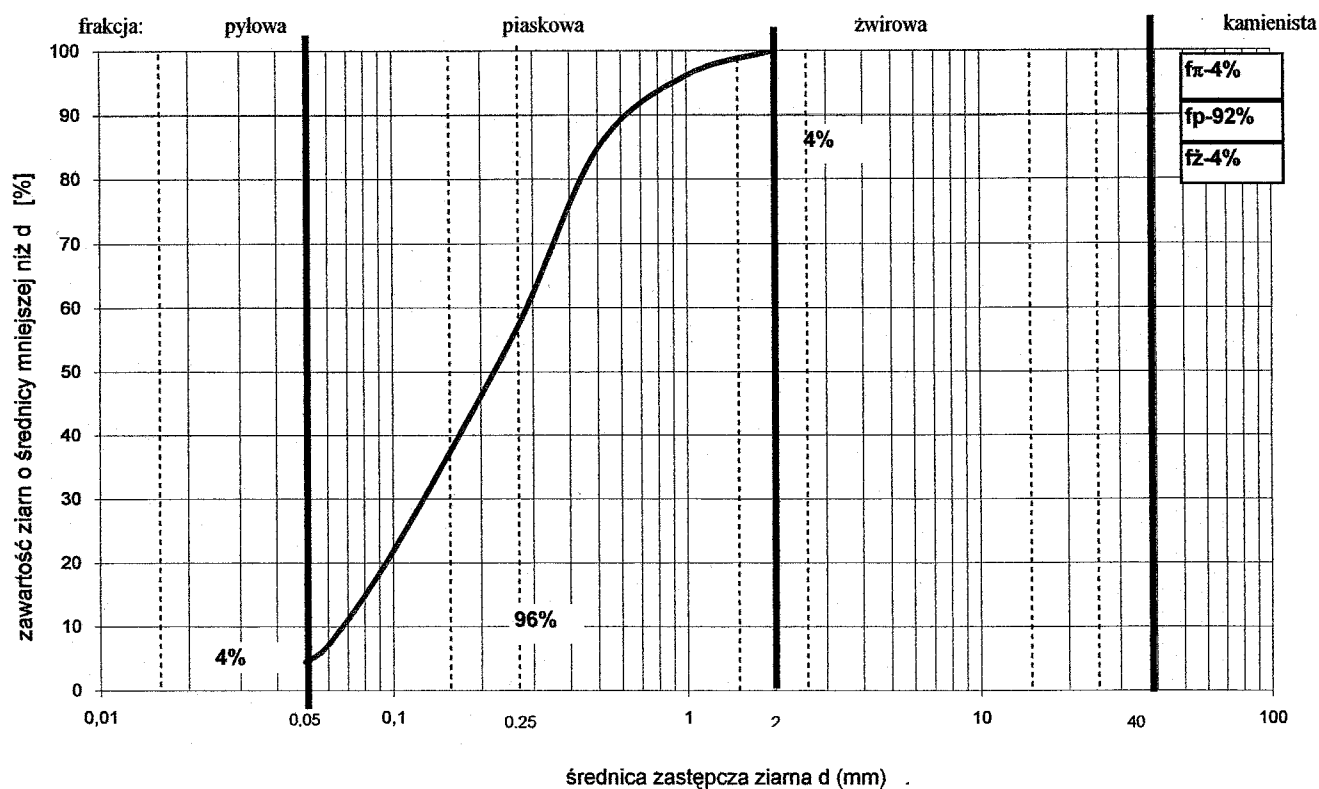
Wykres uziarnienia gruntu



Wykres uziarnienia gruntu

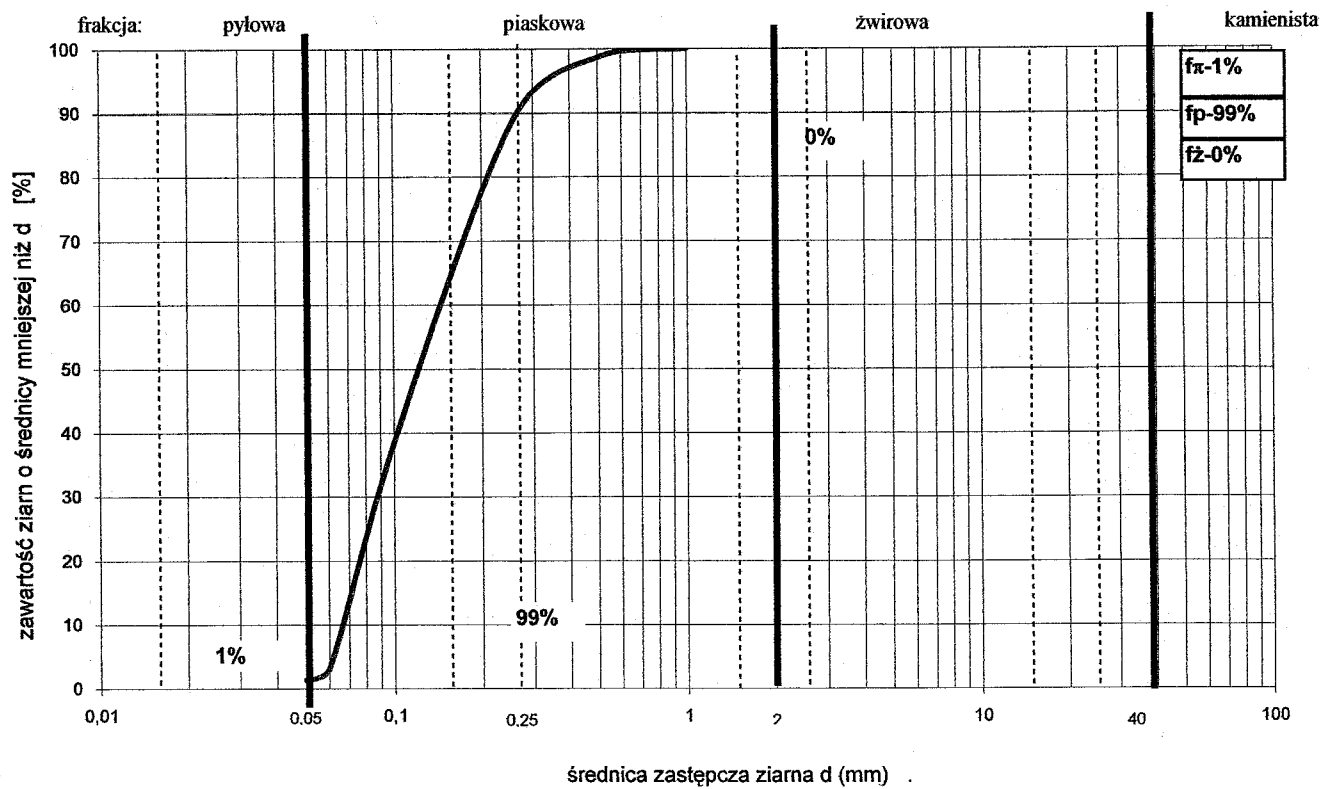


Wykres uziarnienia gruntu

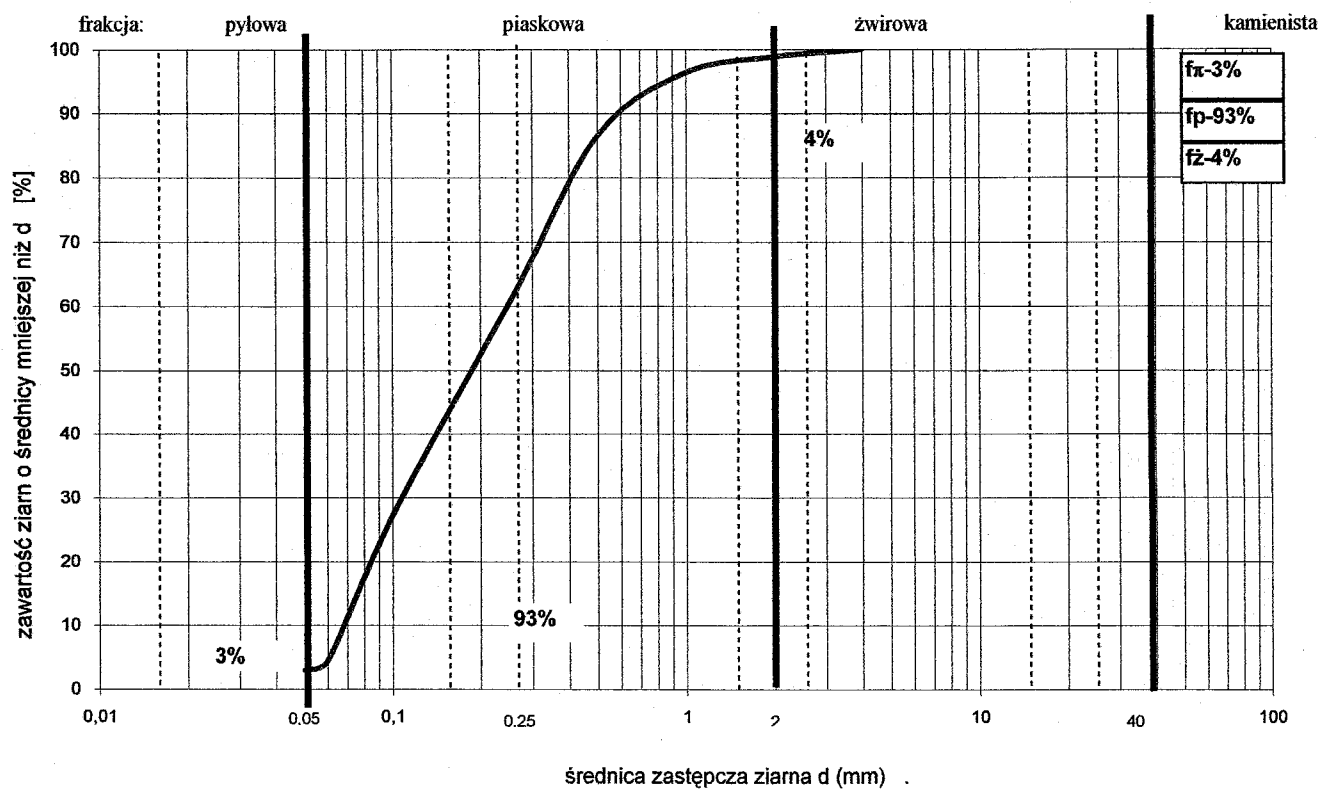


la

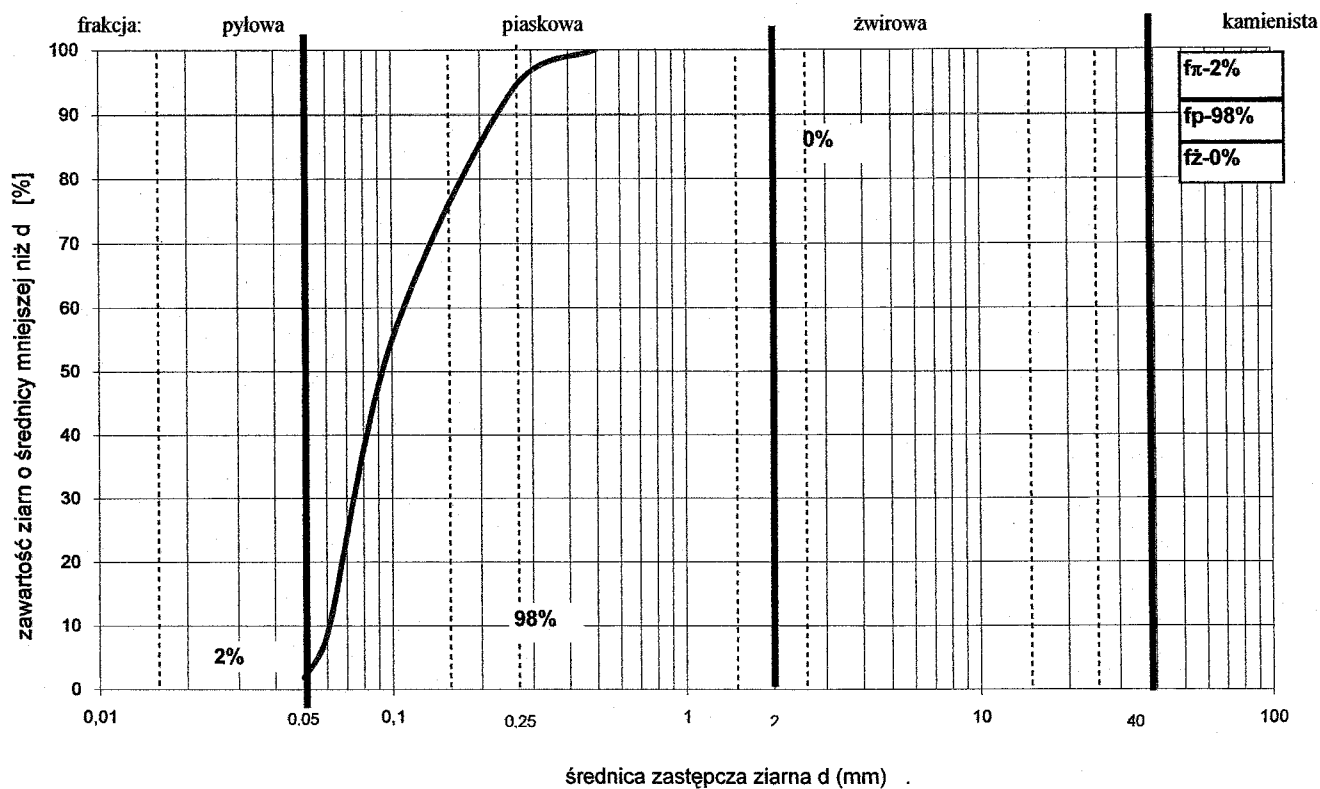
Wykres uziarnienia gruntu



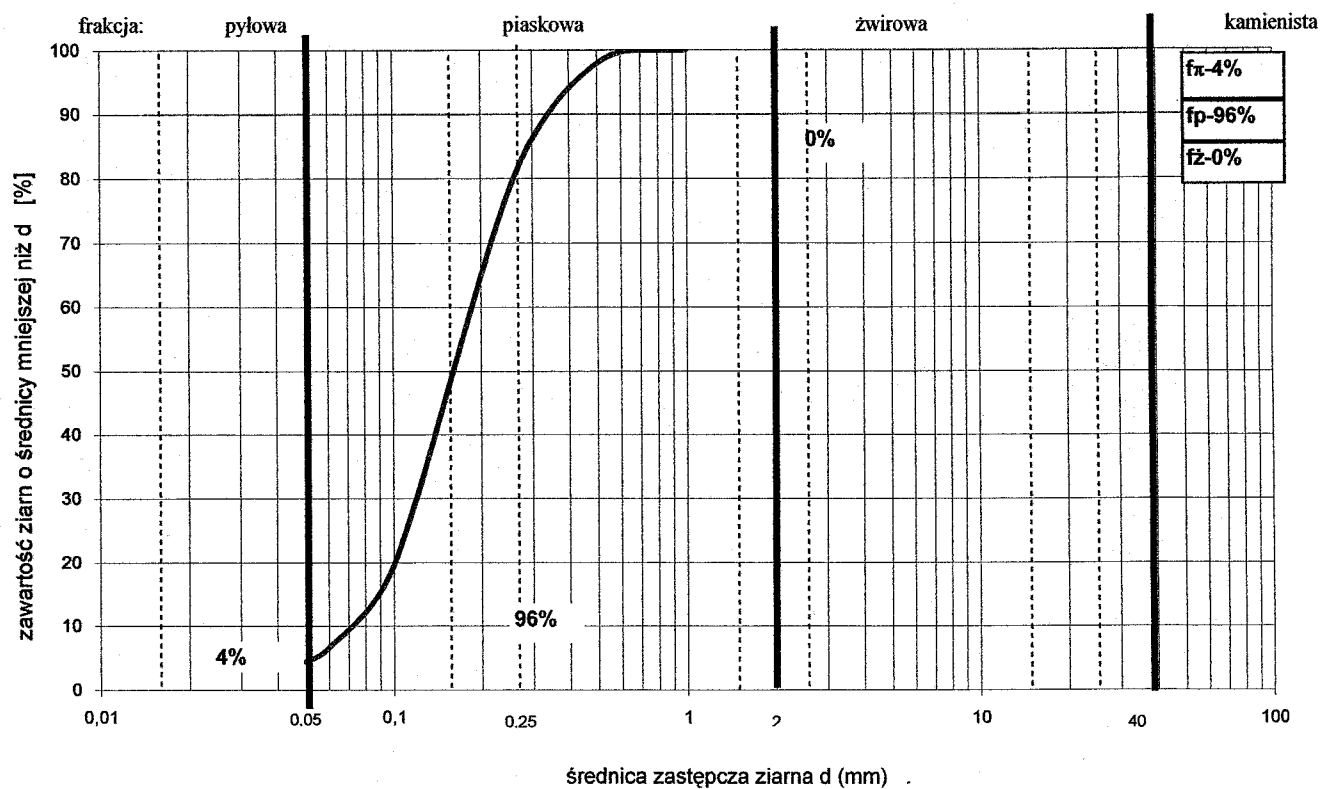
Wykres uziarnienia gruntu



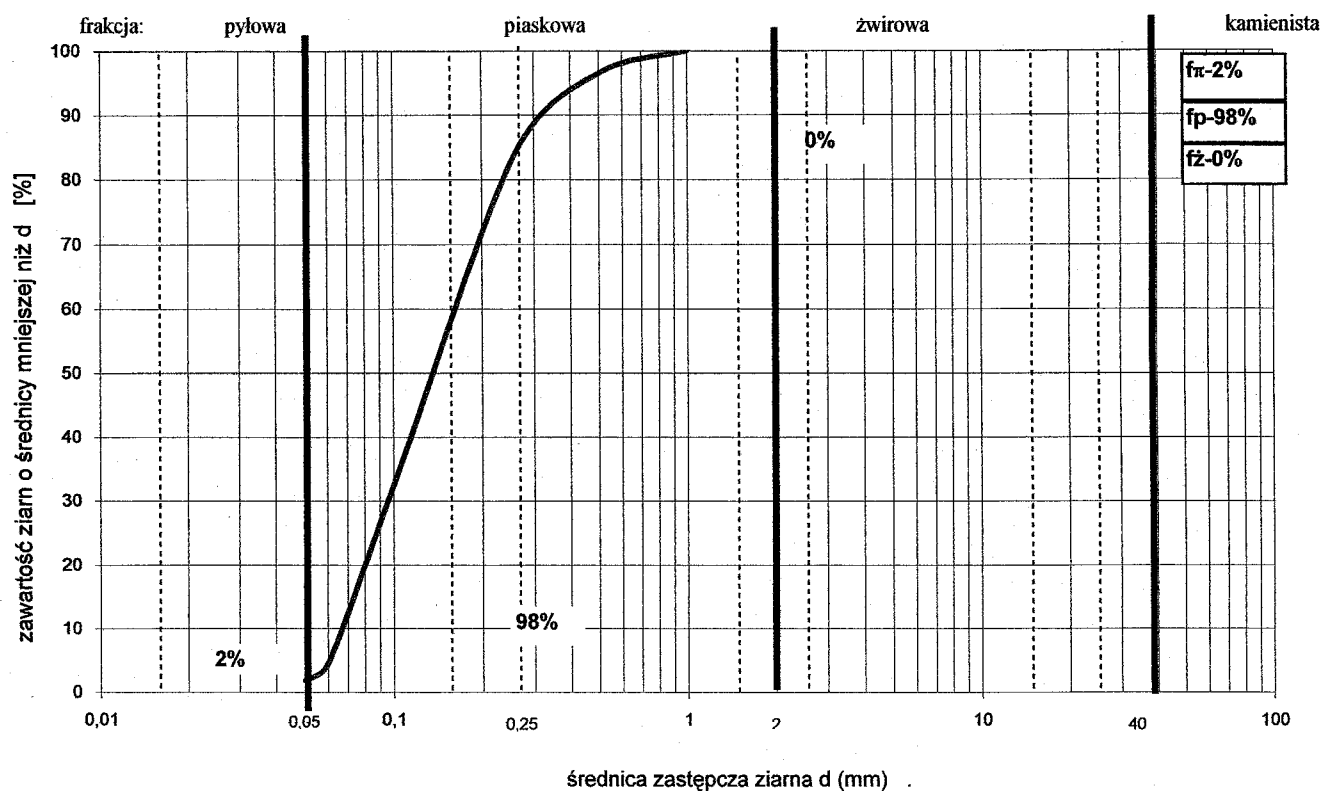
Wykres uziarnienia gruntu



Wykres uziarnienia gruntu

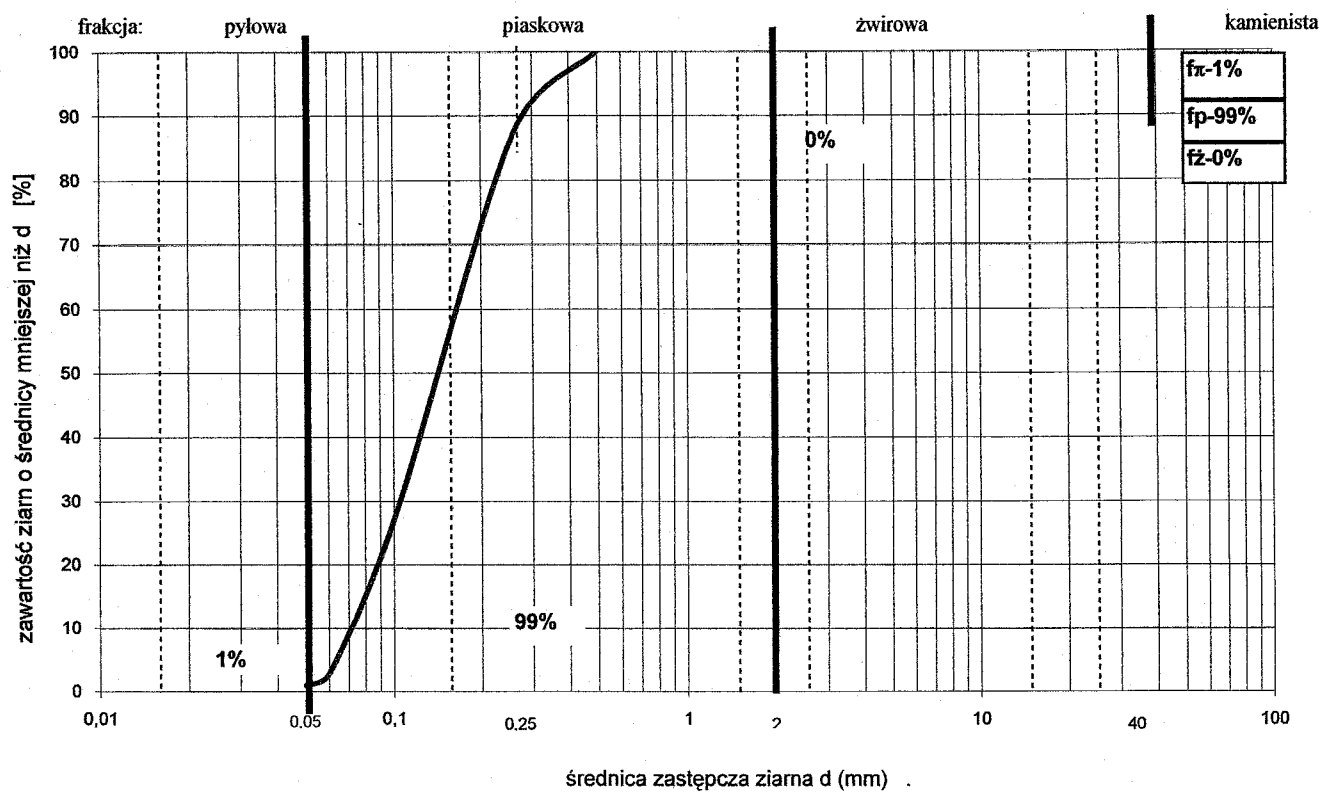


Wykres uziarnienia gruntu

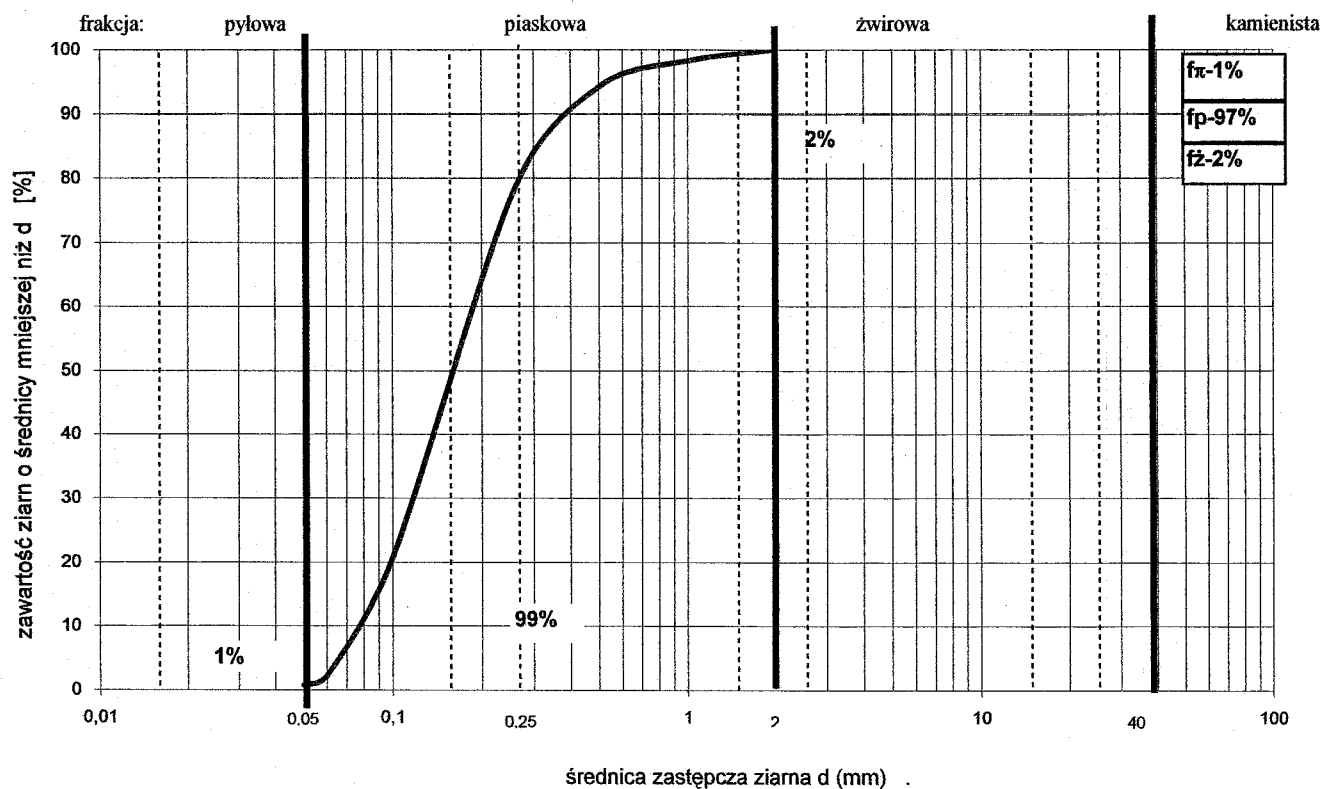


la

Wykres uziarnienia gruntu

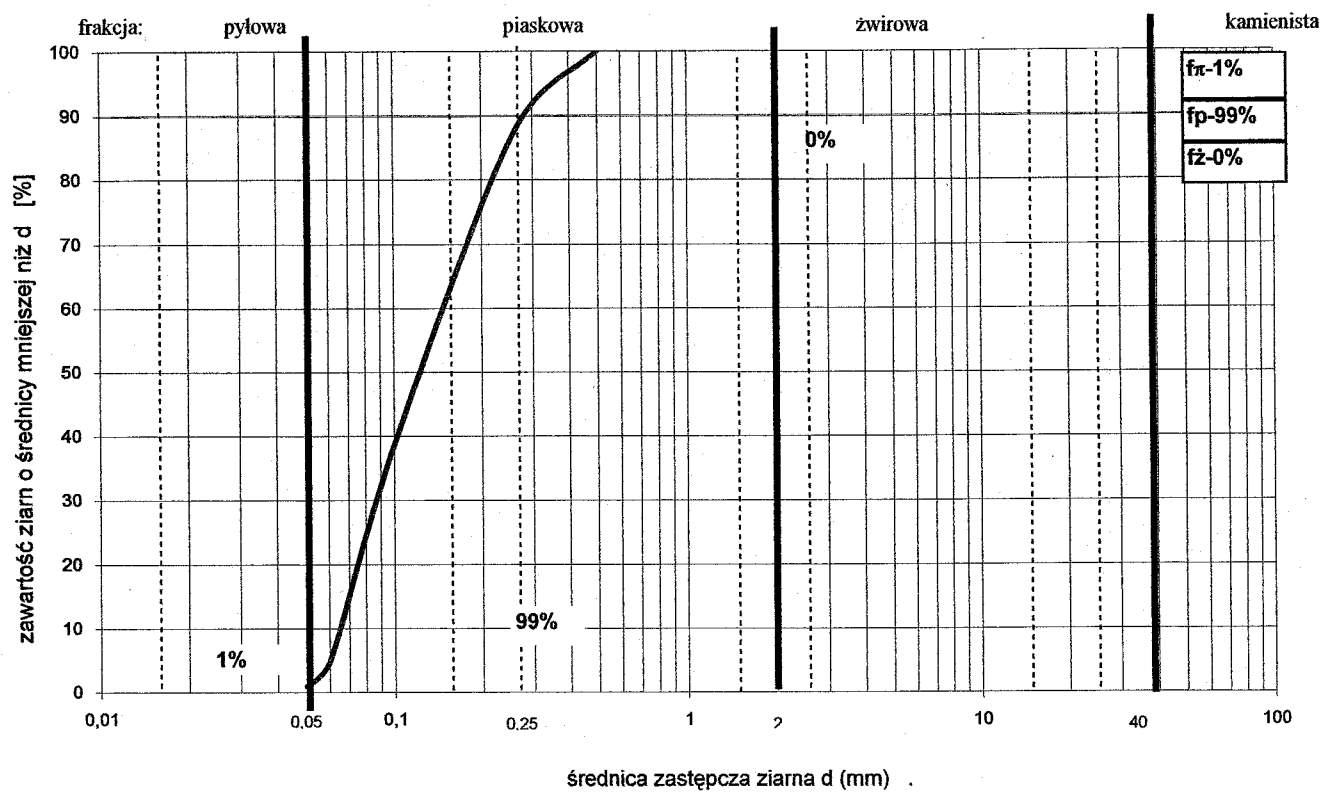


Wykres uziarnienia gruntu

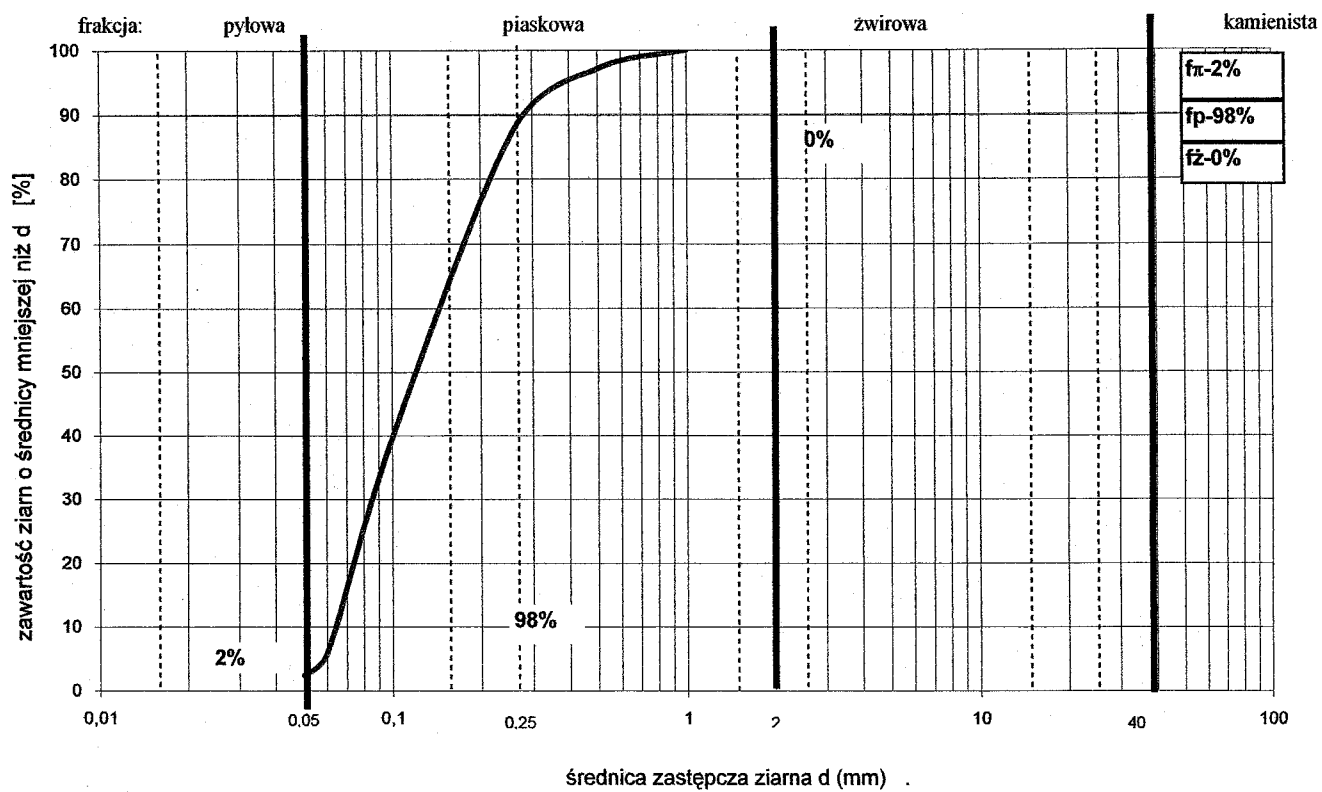


la

Wykres uziarnienia gruntu

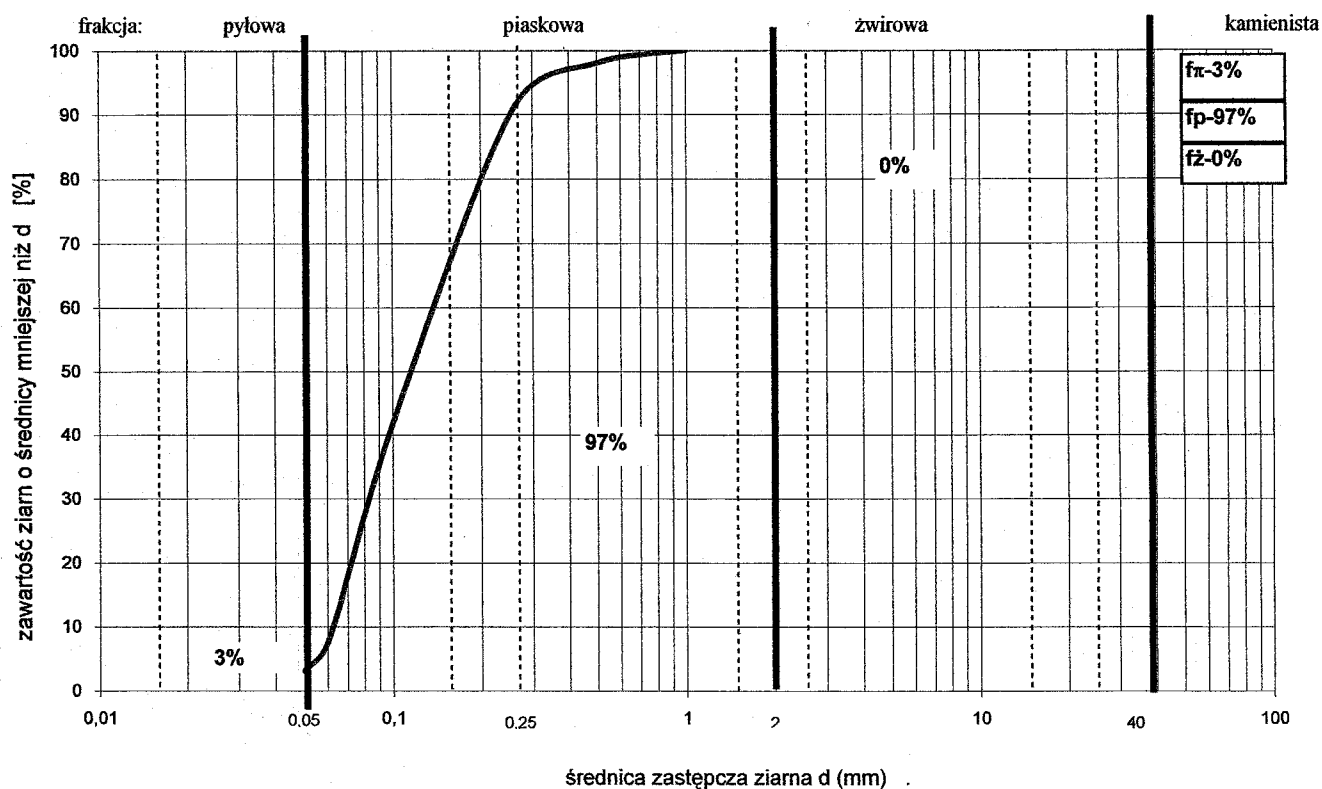


Wykres uziarnienia gruntu

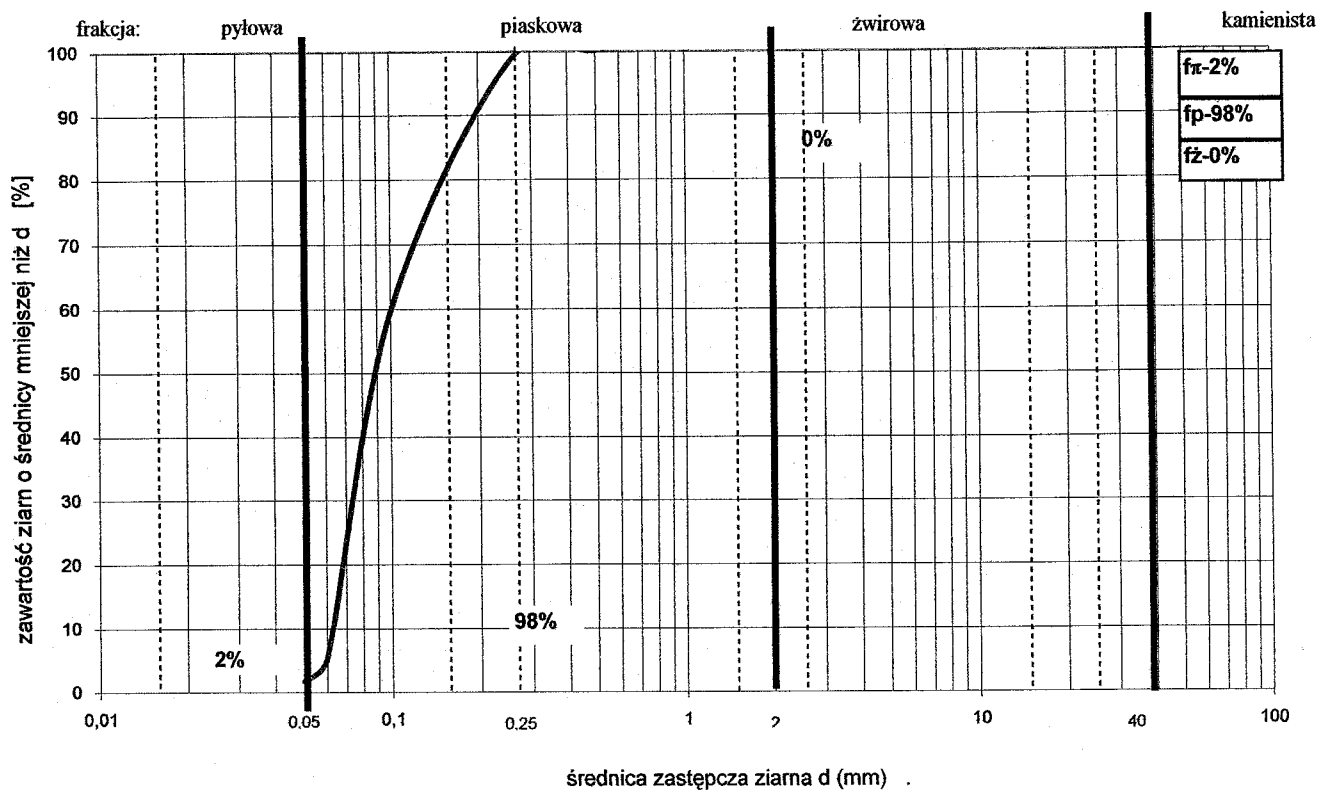


la

Wykres uziarnienia gruntu

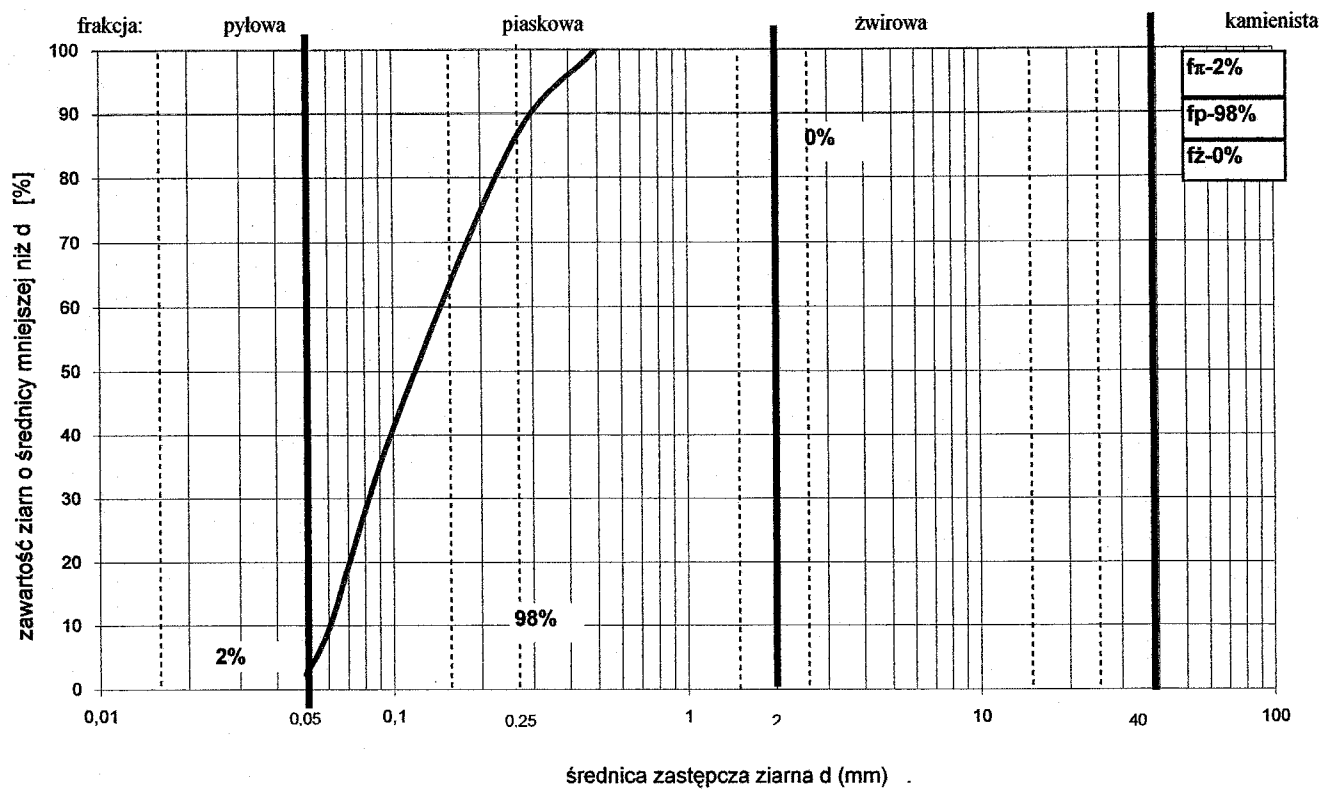


Wykres uziarnienia gruntu

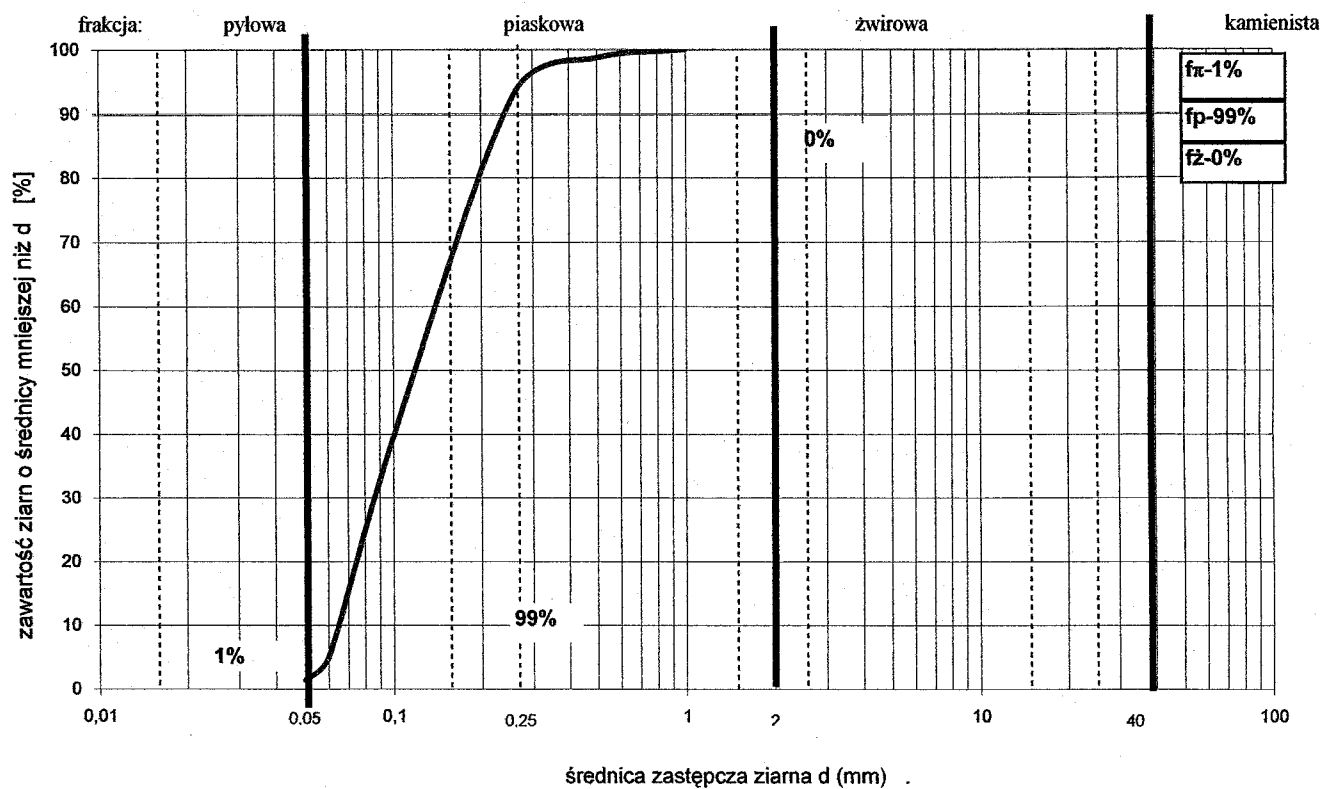


ta

Wykres uziarnienia gruntu

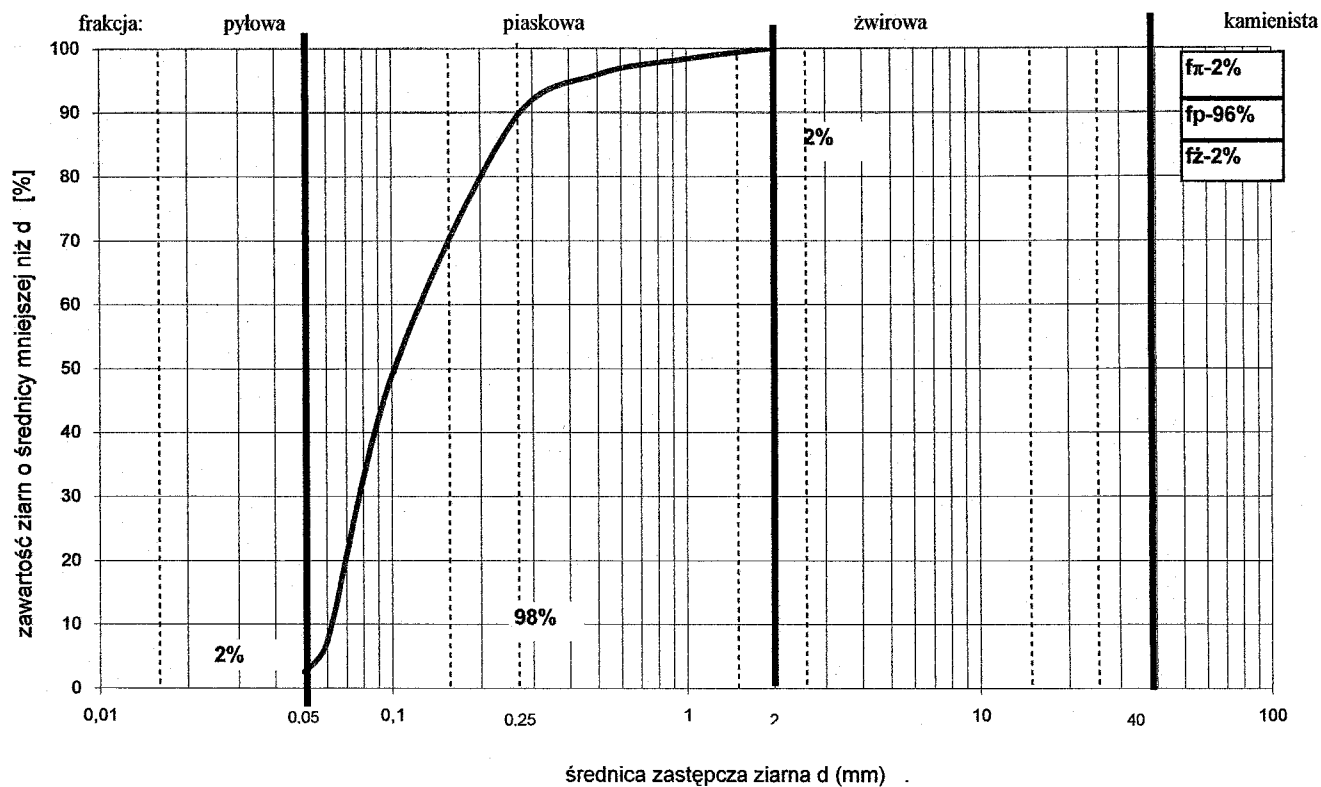


Wykres uziarnienia gruntu



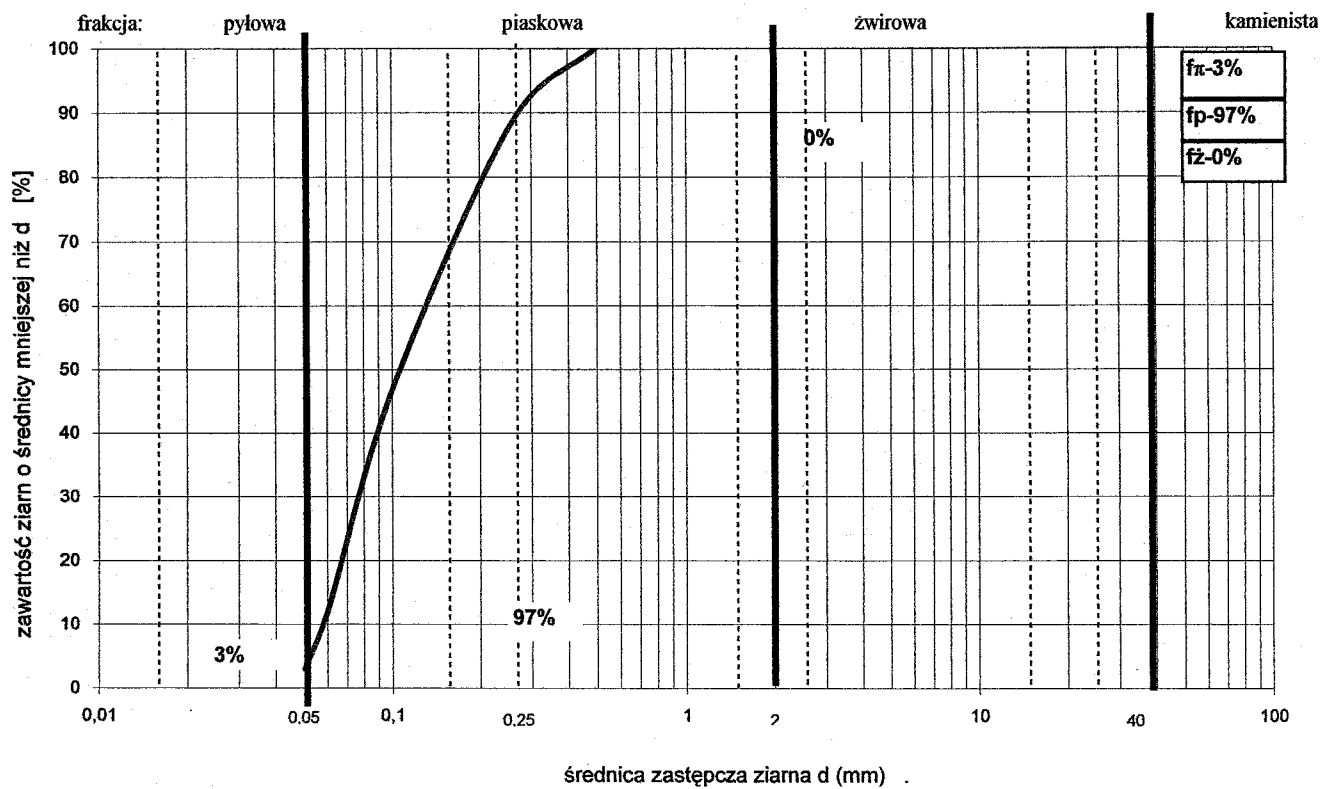
la

Wykres uziarnienia gruntu

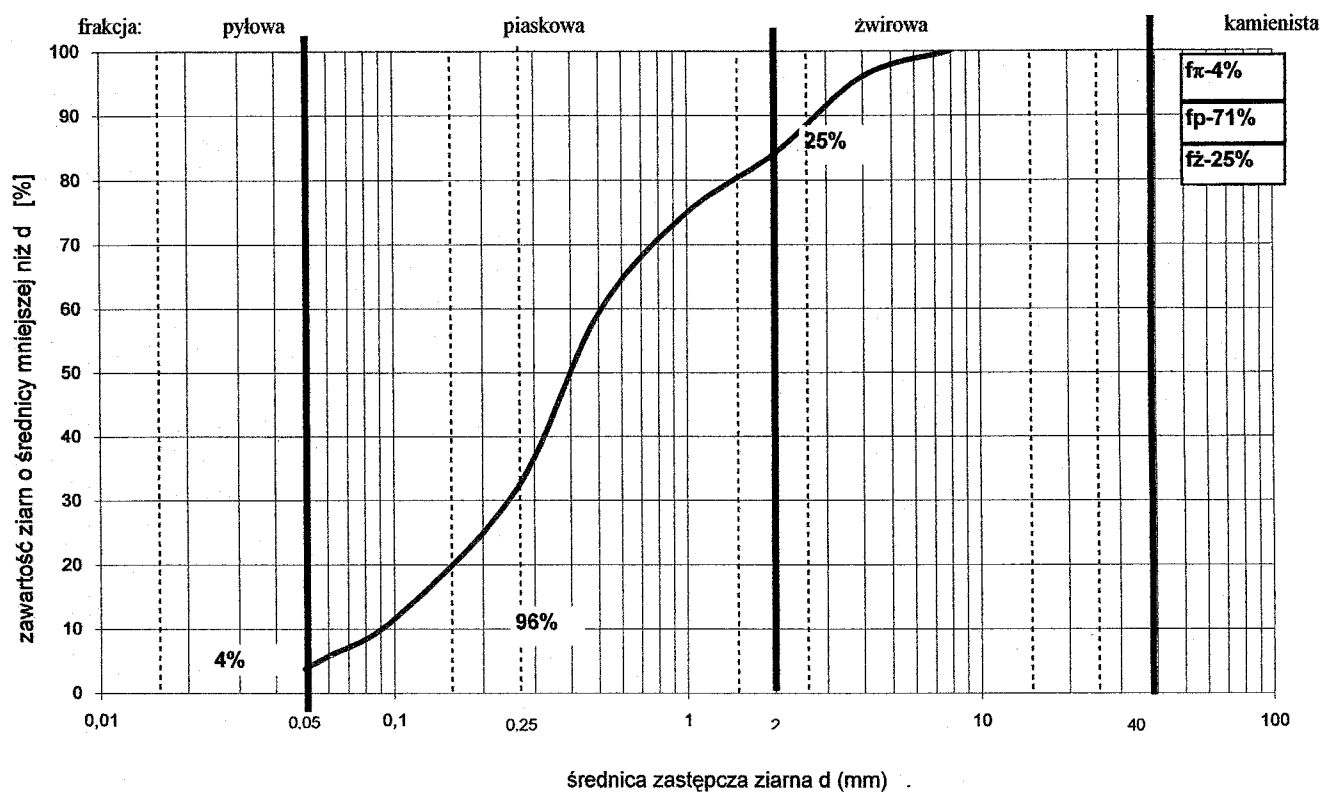


ta

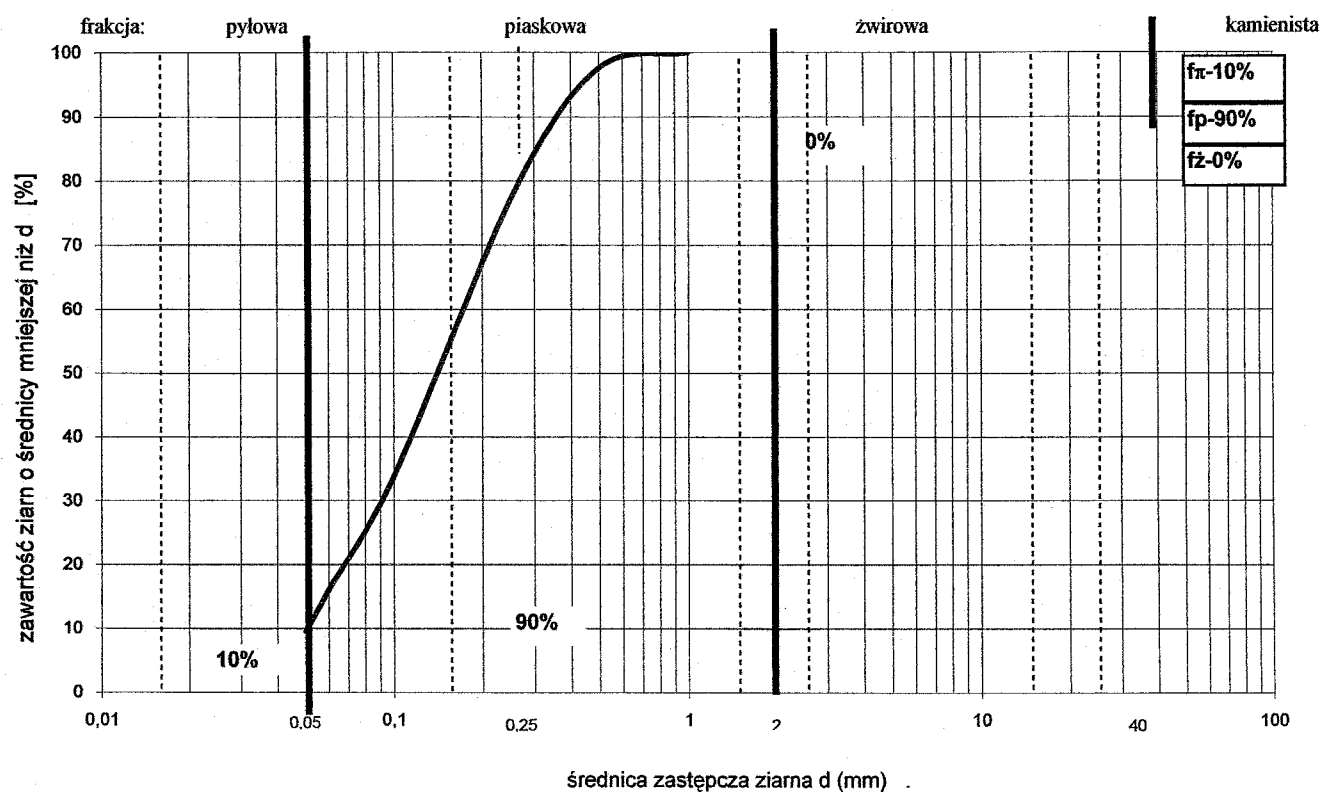
Wykres uziarnienia gruntu



Wykres uziarnienia gruntu

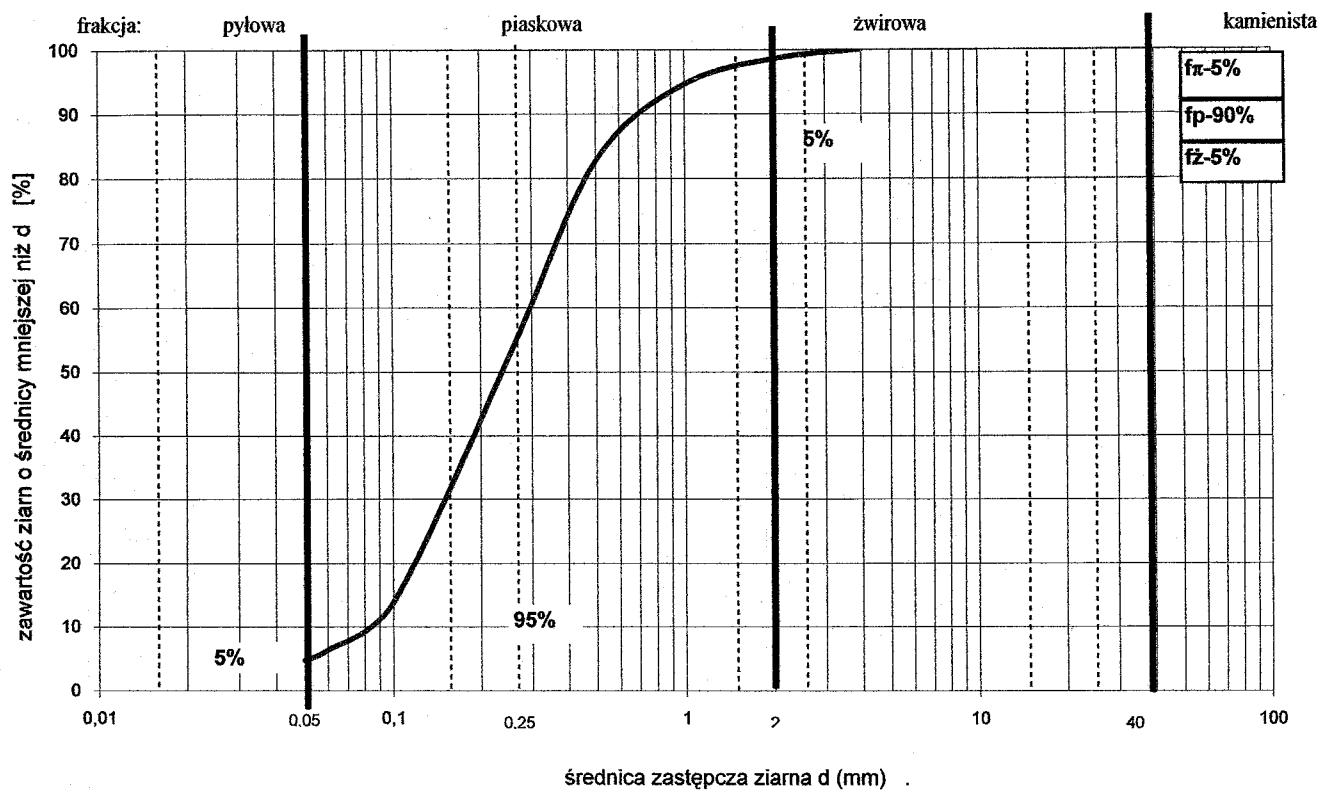


Wykres uziarnienia gruntu



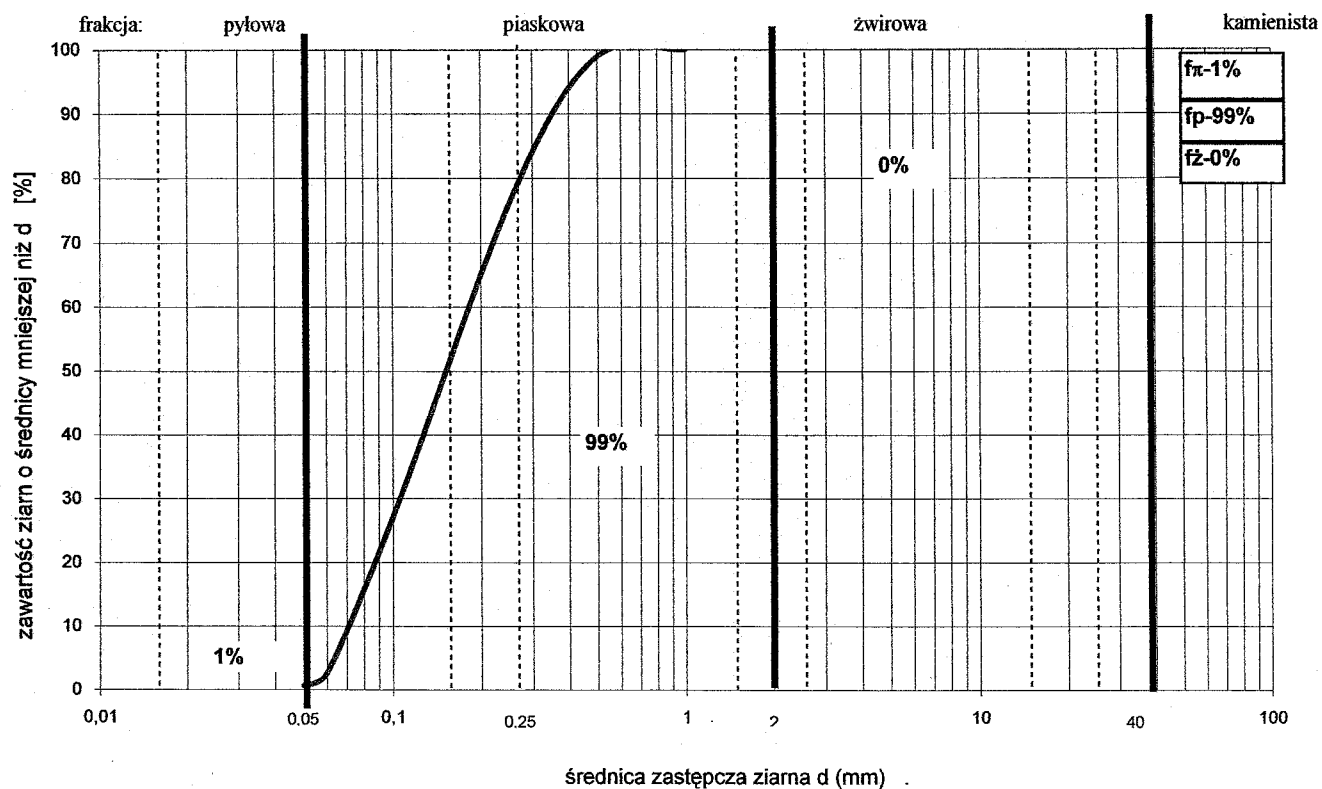
la

Wykres uziarnienia gruntu

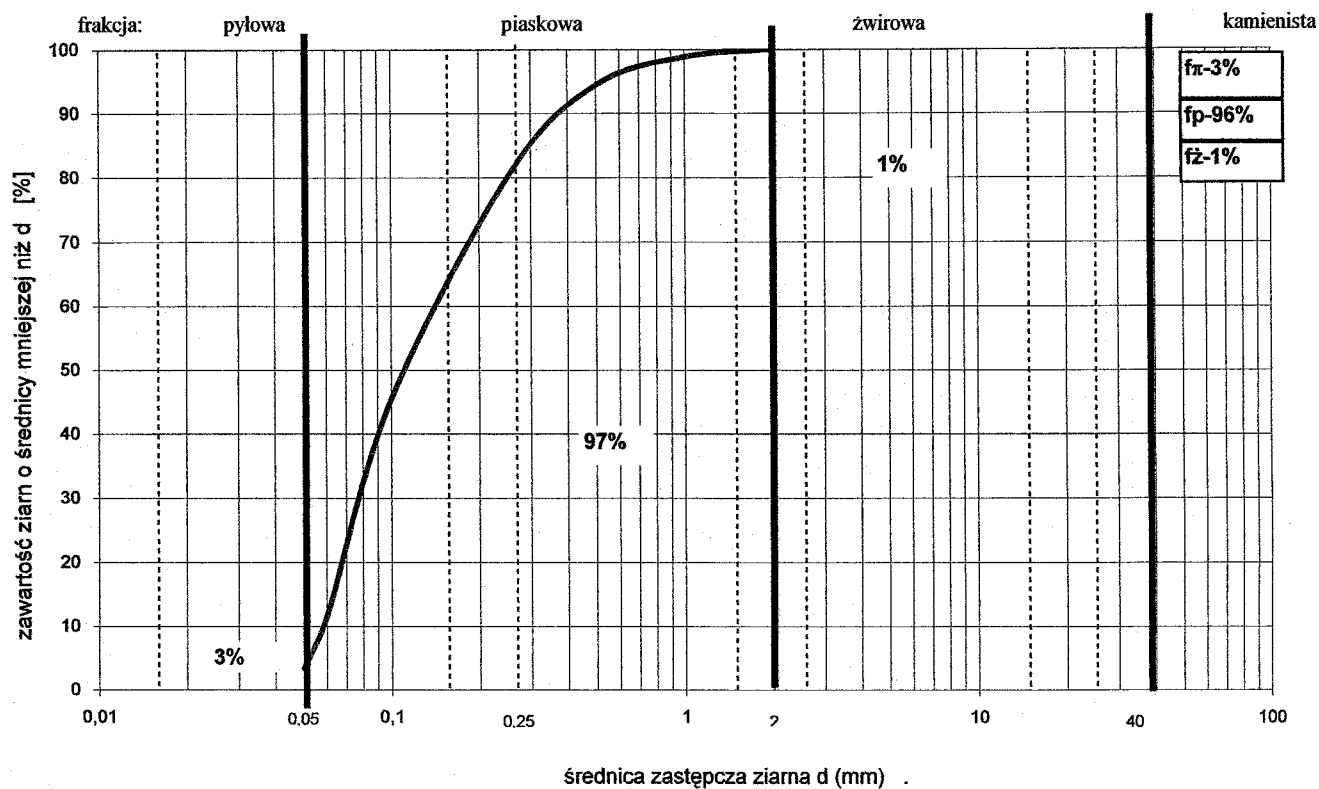


ta

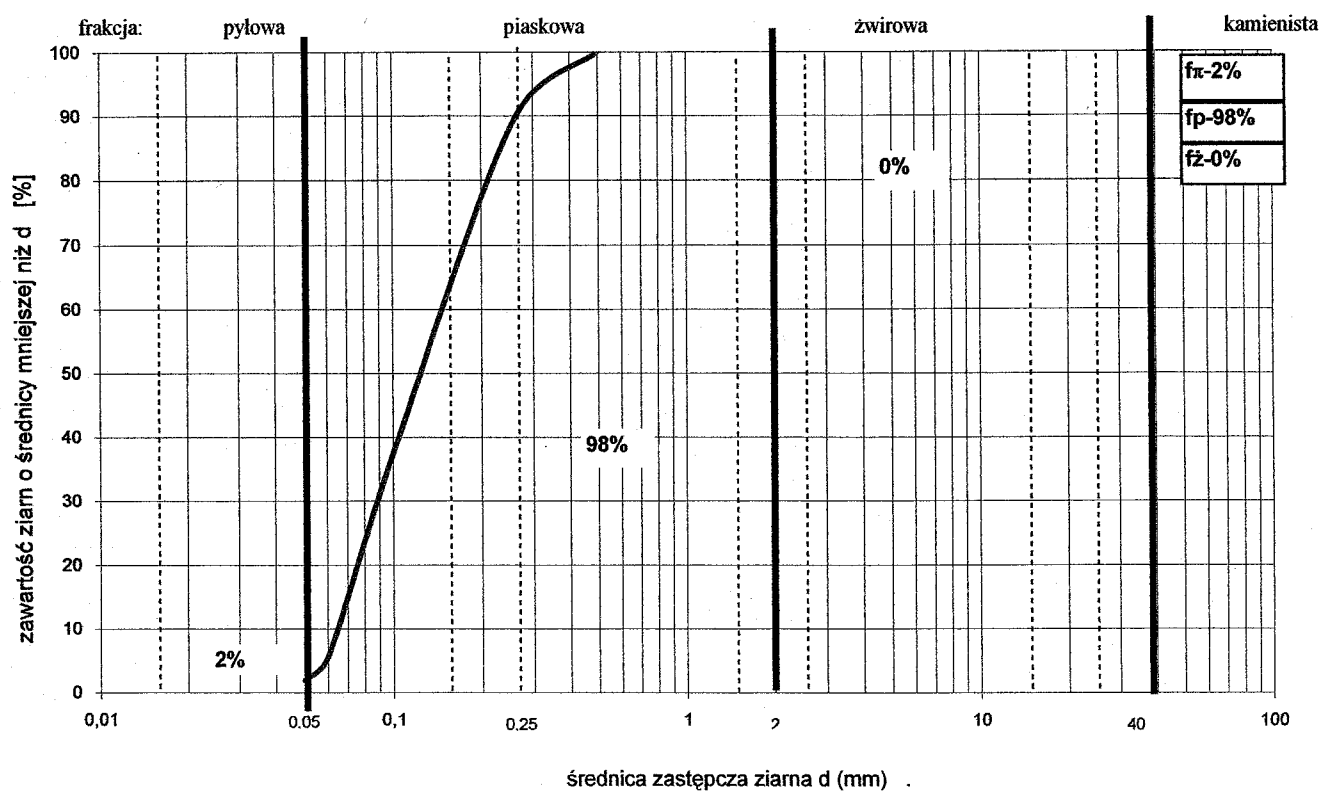
Wykres uziarnienia gruntu



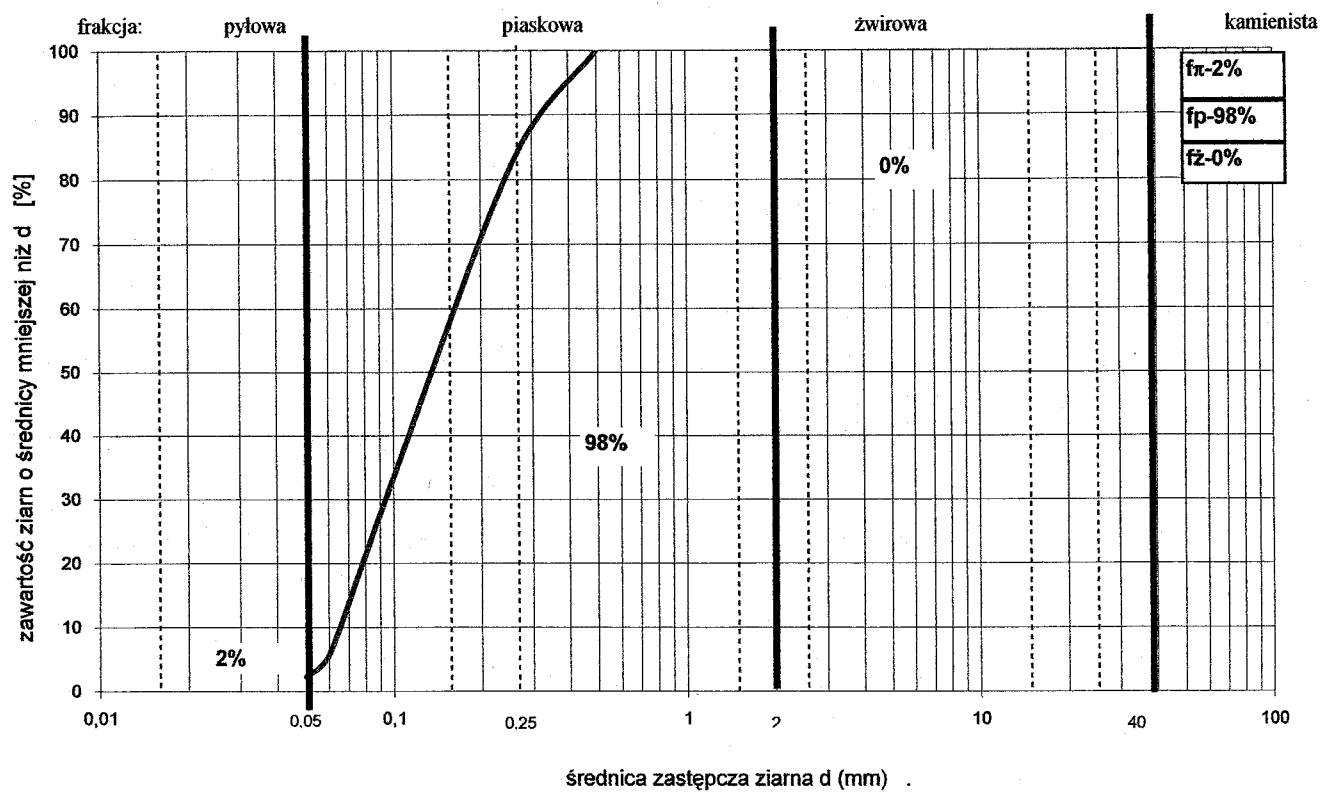
Wykres uziarnienia gruntu



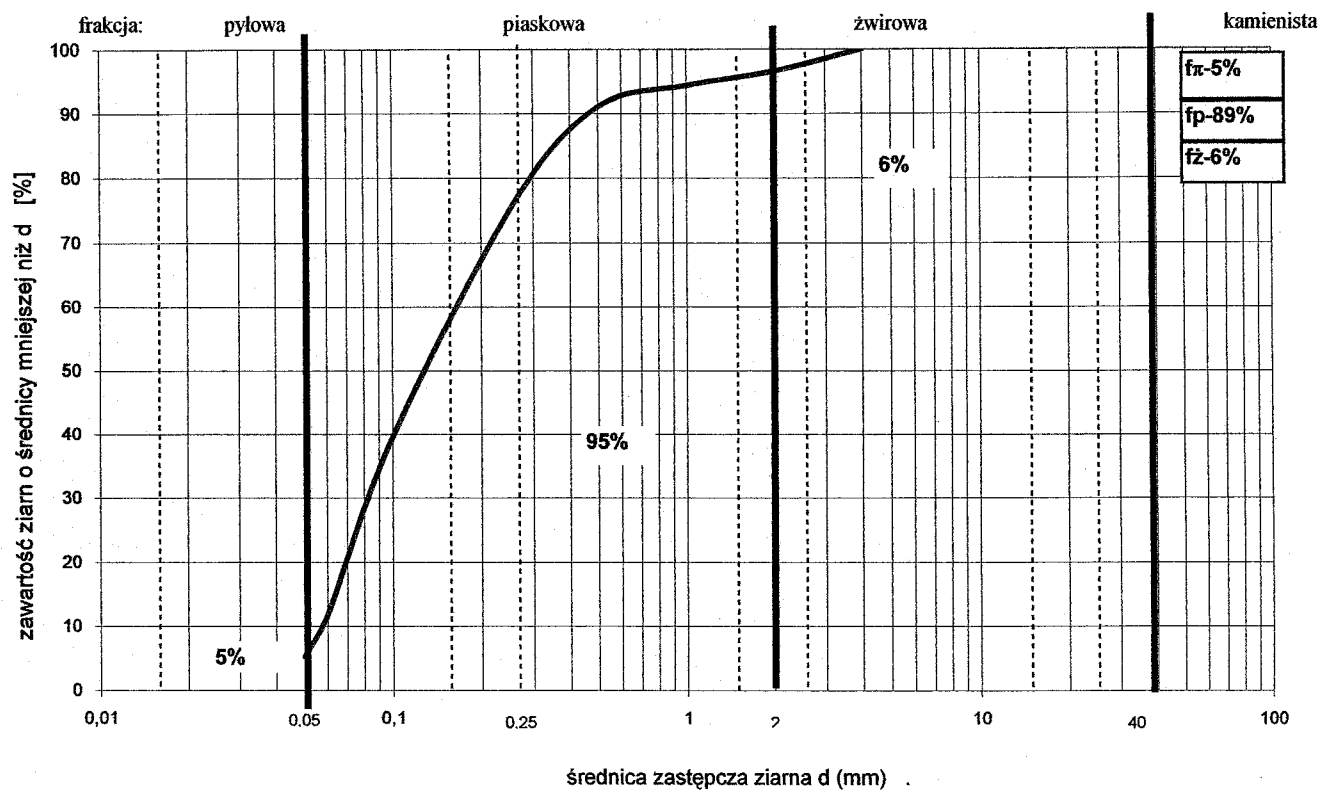
Wykres uziarnienia gruntu



Wykres uziarnienia gruntu

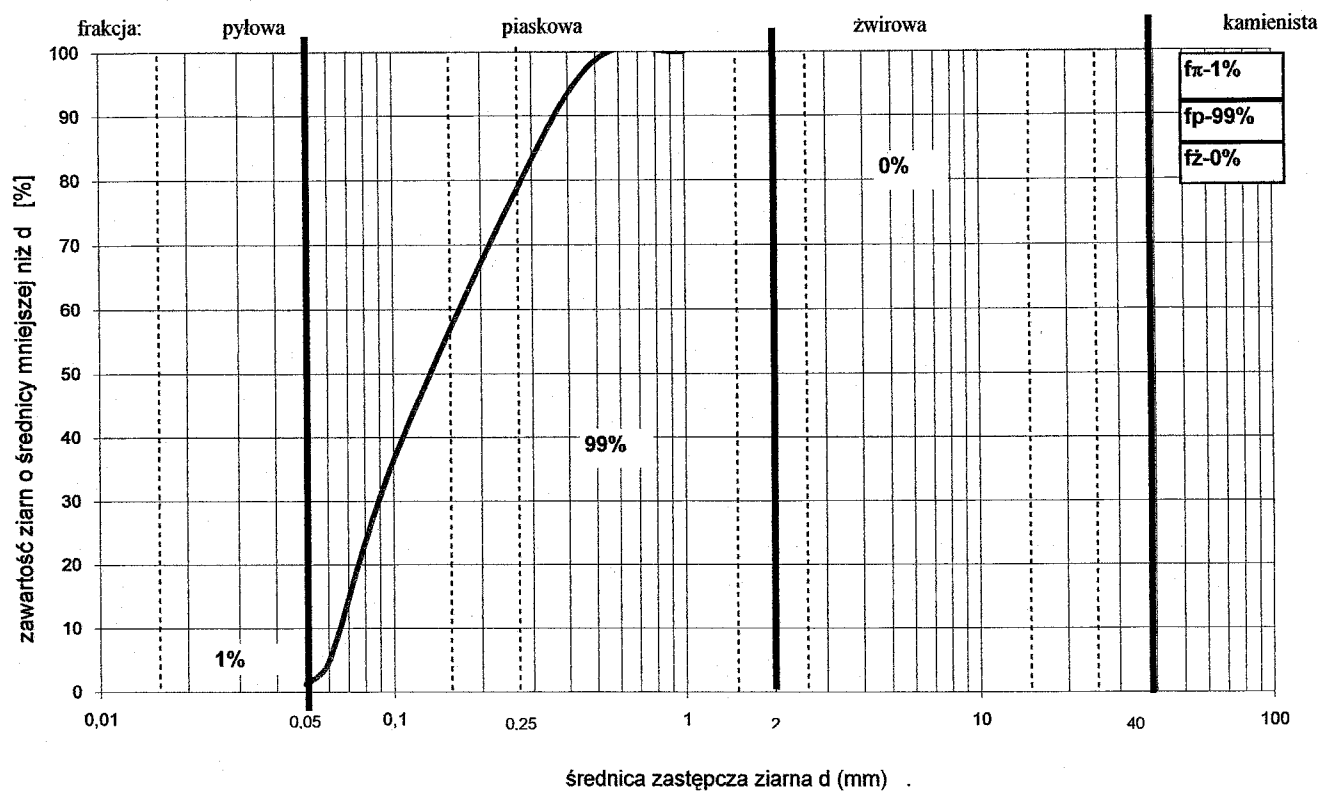


Wykres uziarnienia gruntu

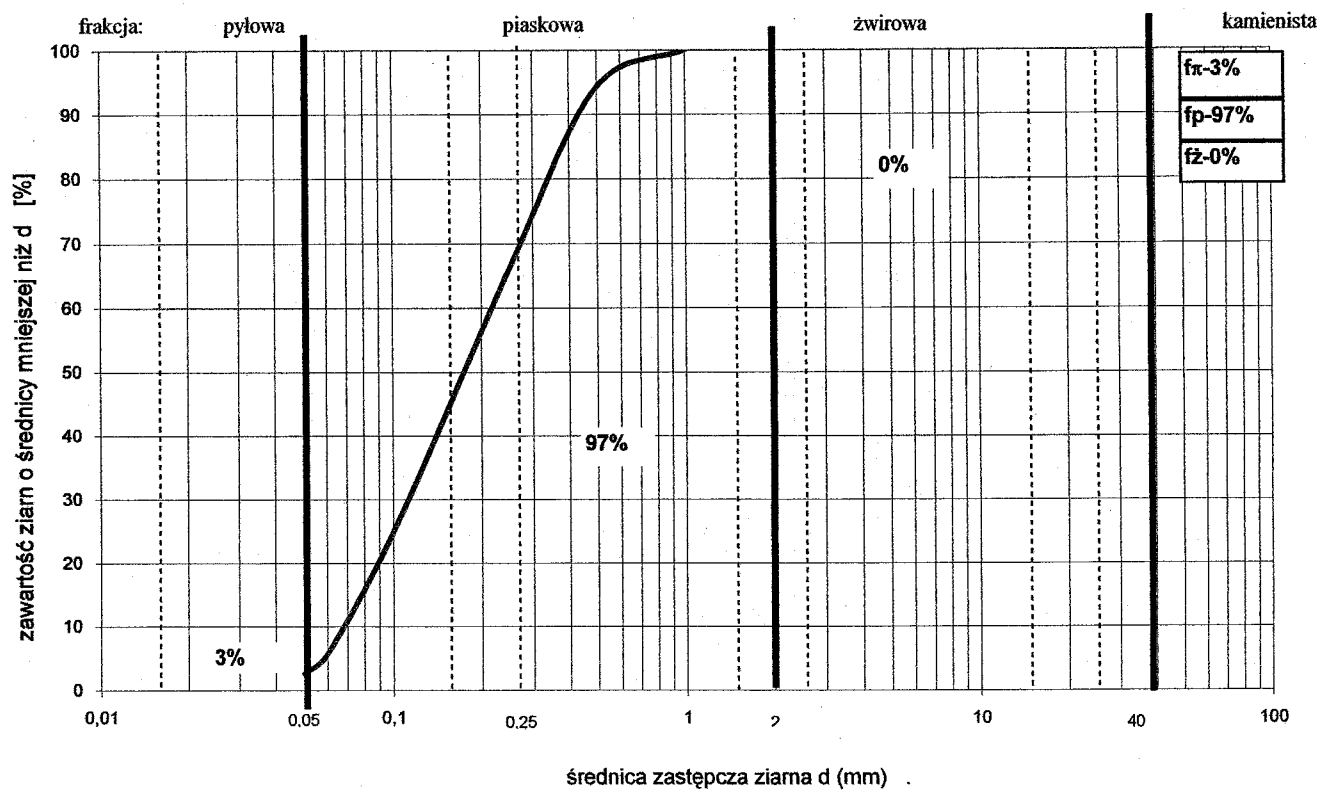


ta

Wykres uziarnienia gruntu

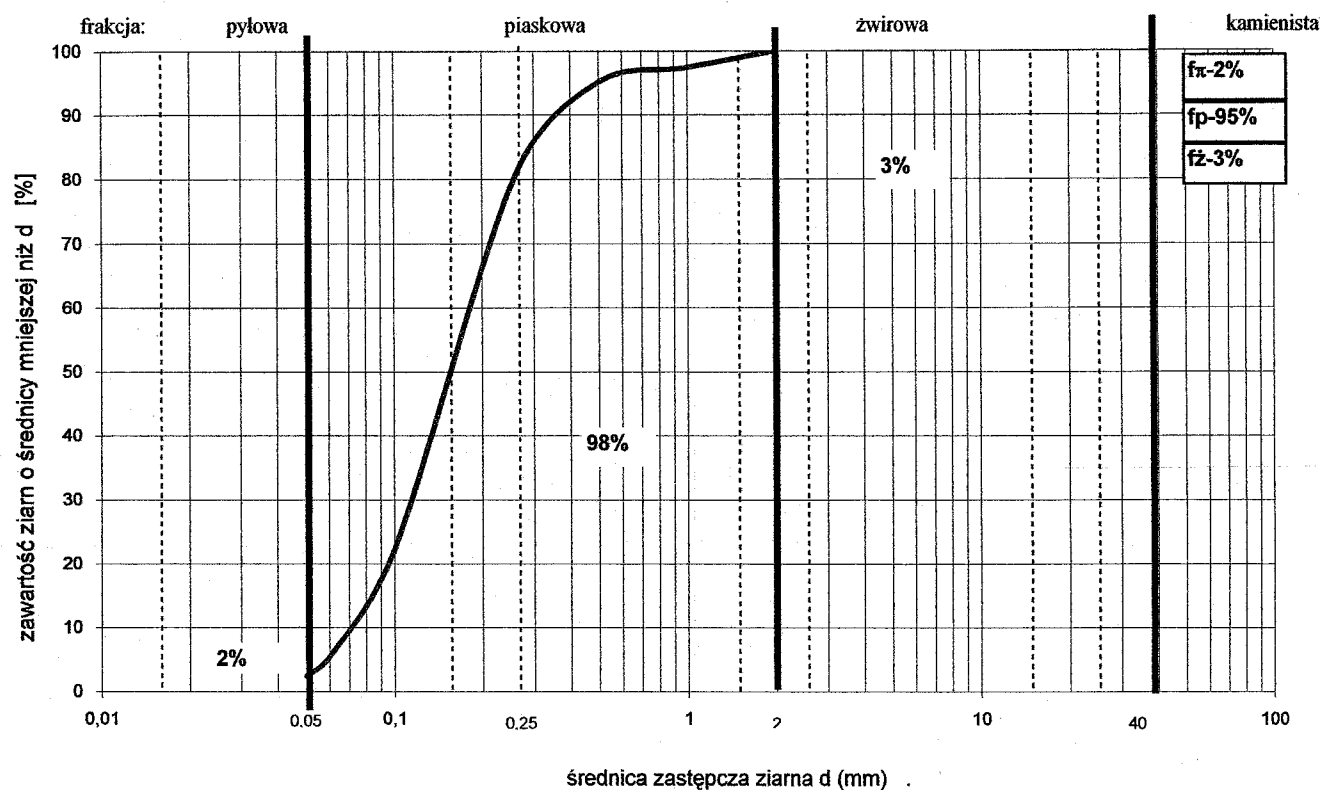


Wykres uziarnienia gruntu

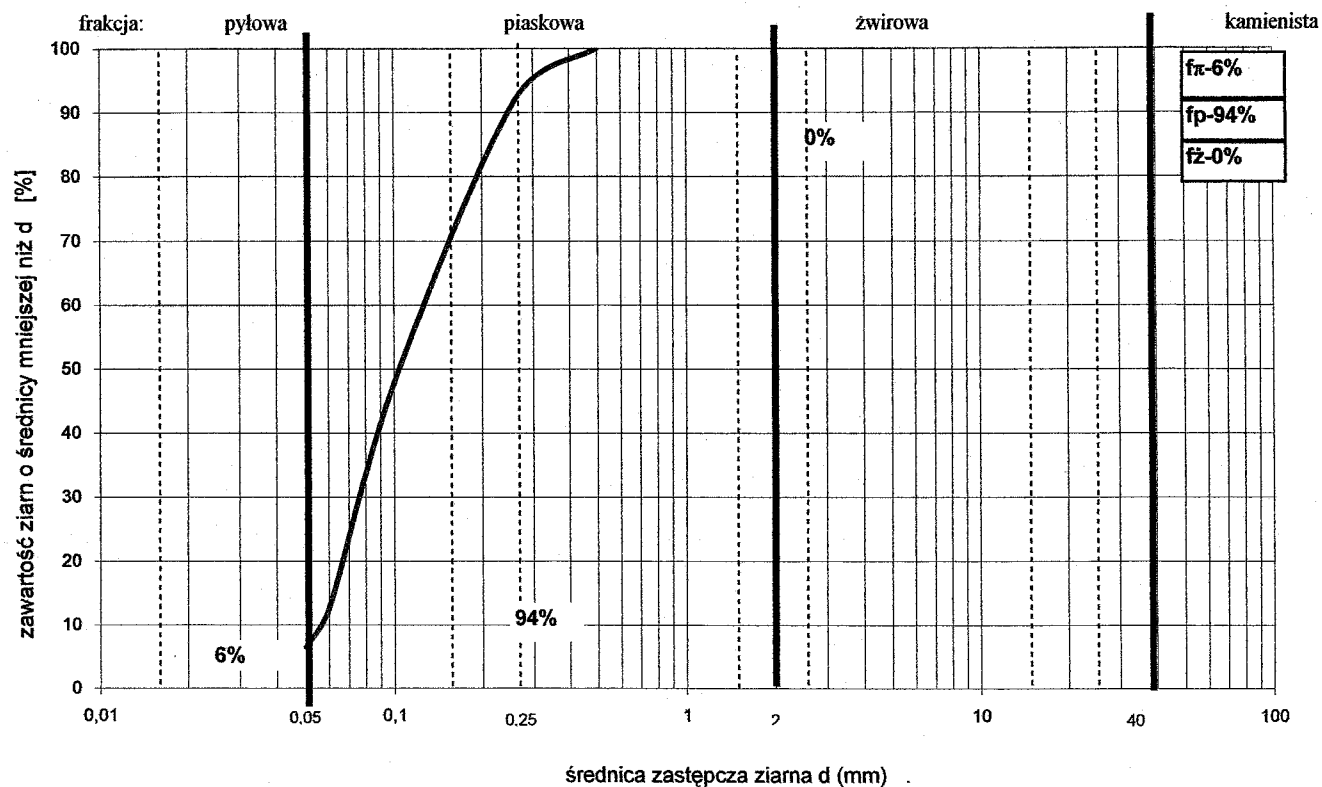


la

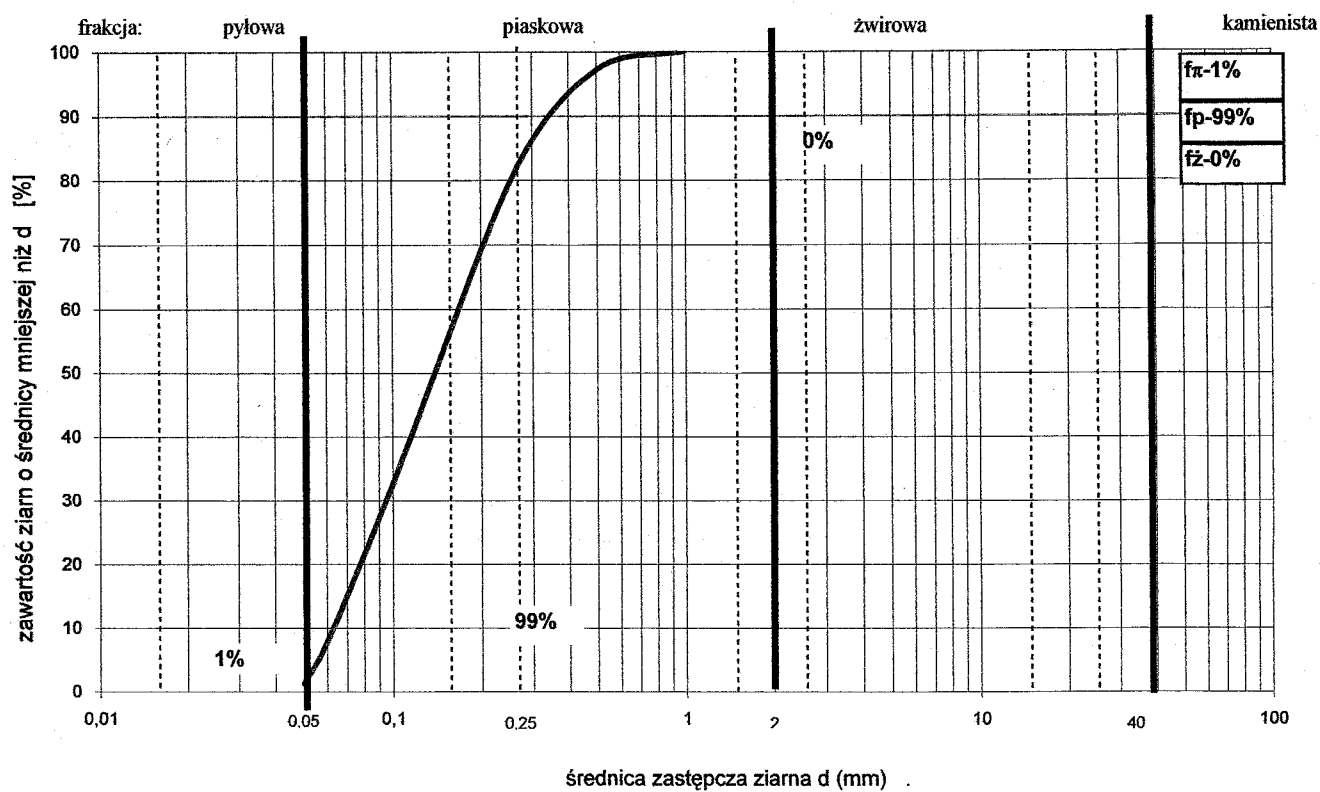
Wykres uziarnienia gruntu



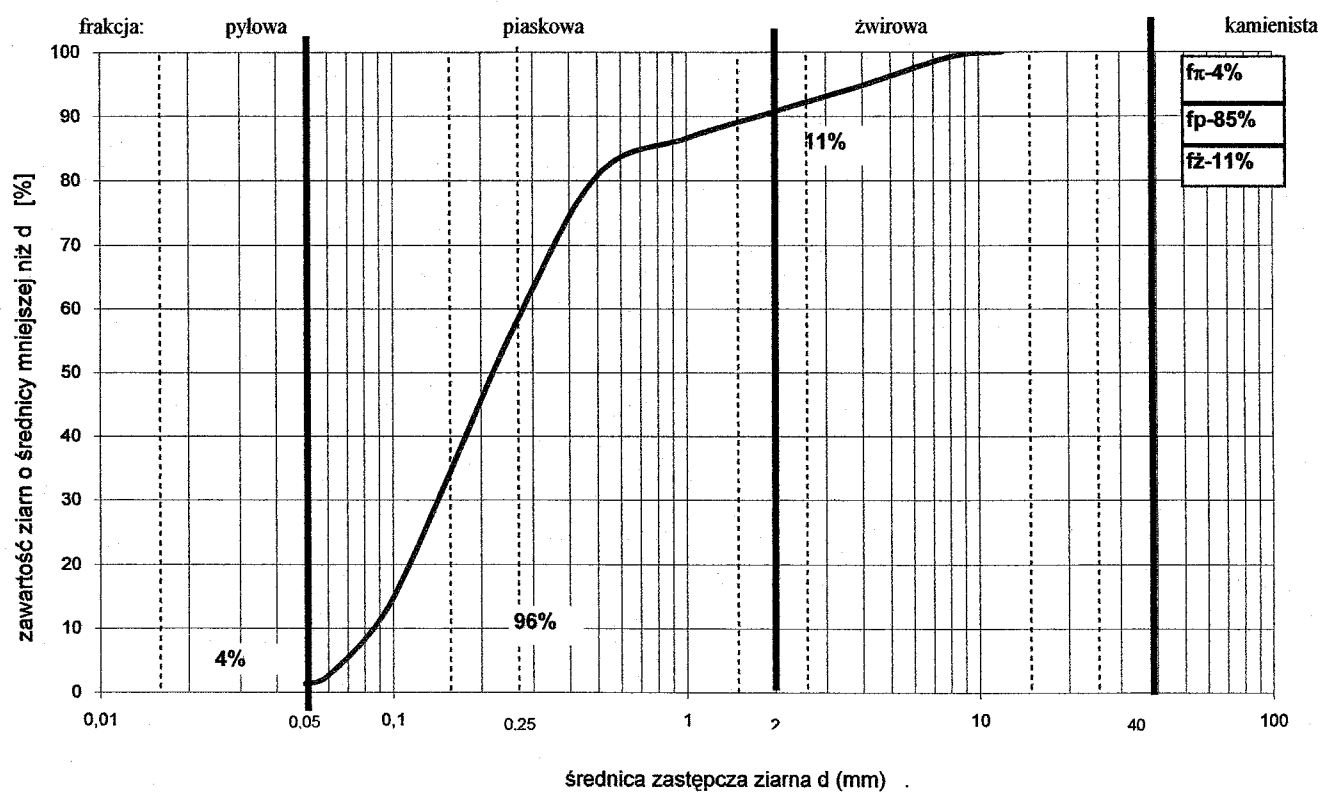
Wykres uziarnienia gruntu



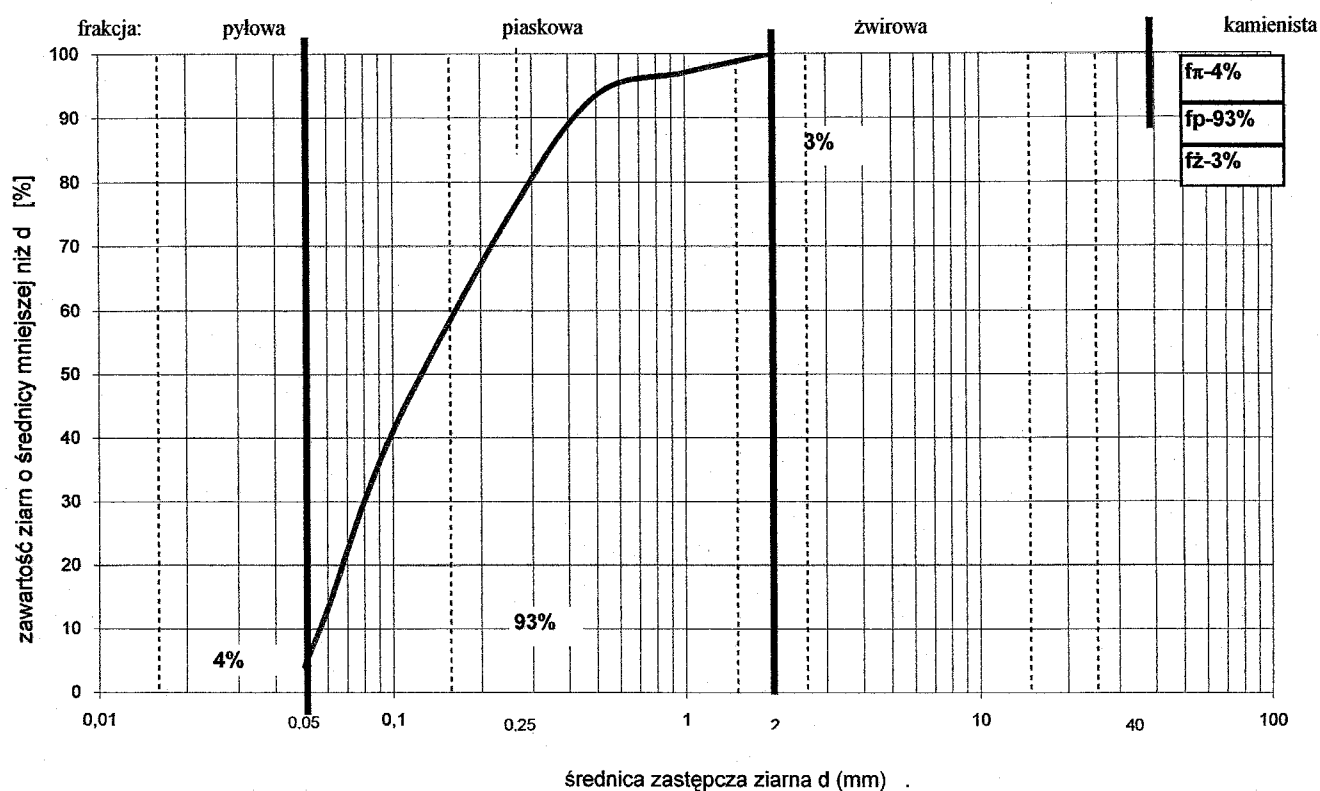
Wykres uziarnienia gruntu



Wykres uziarnienia gruntu

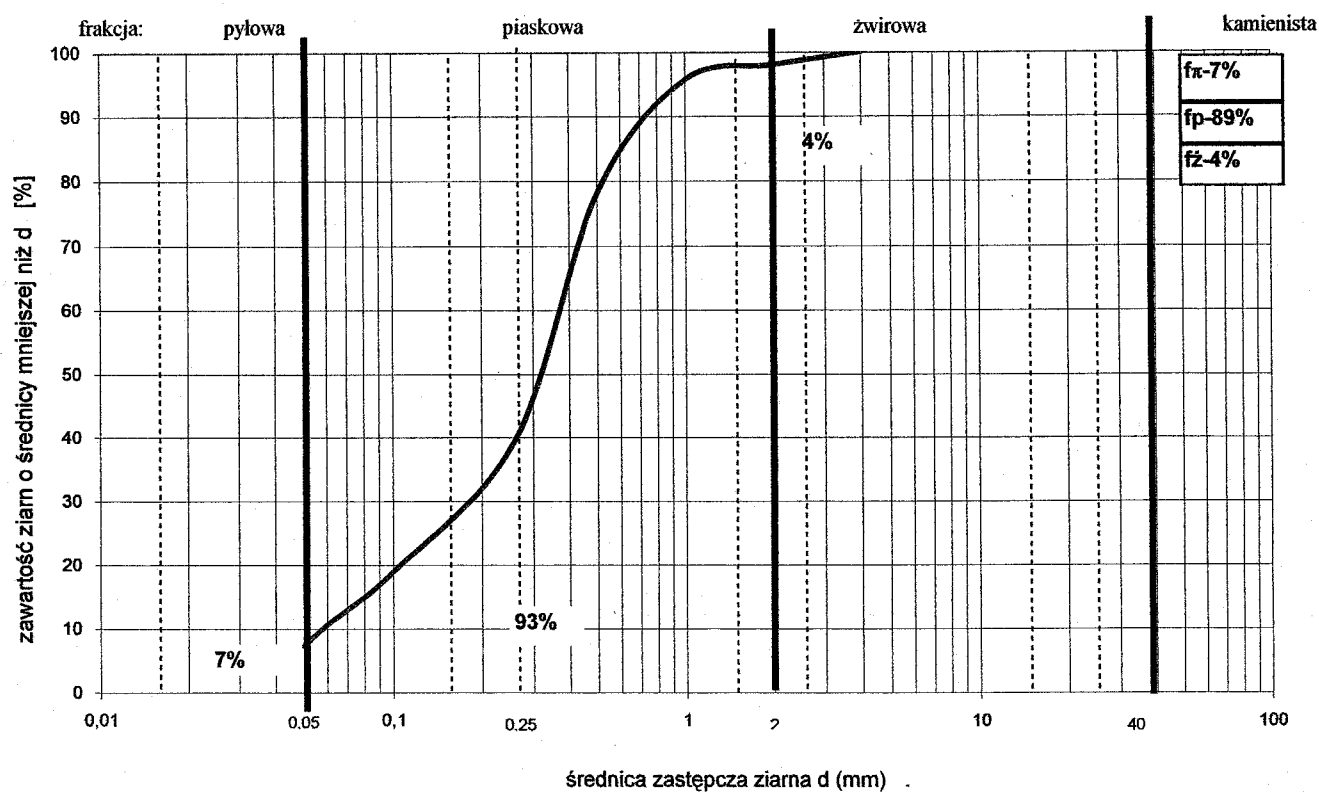


Wykres uziarnienia gruntu



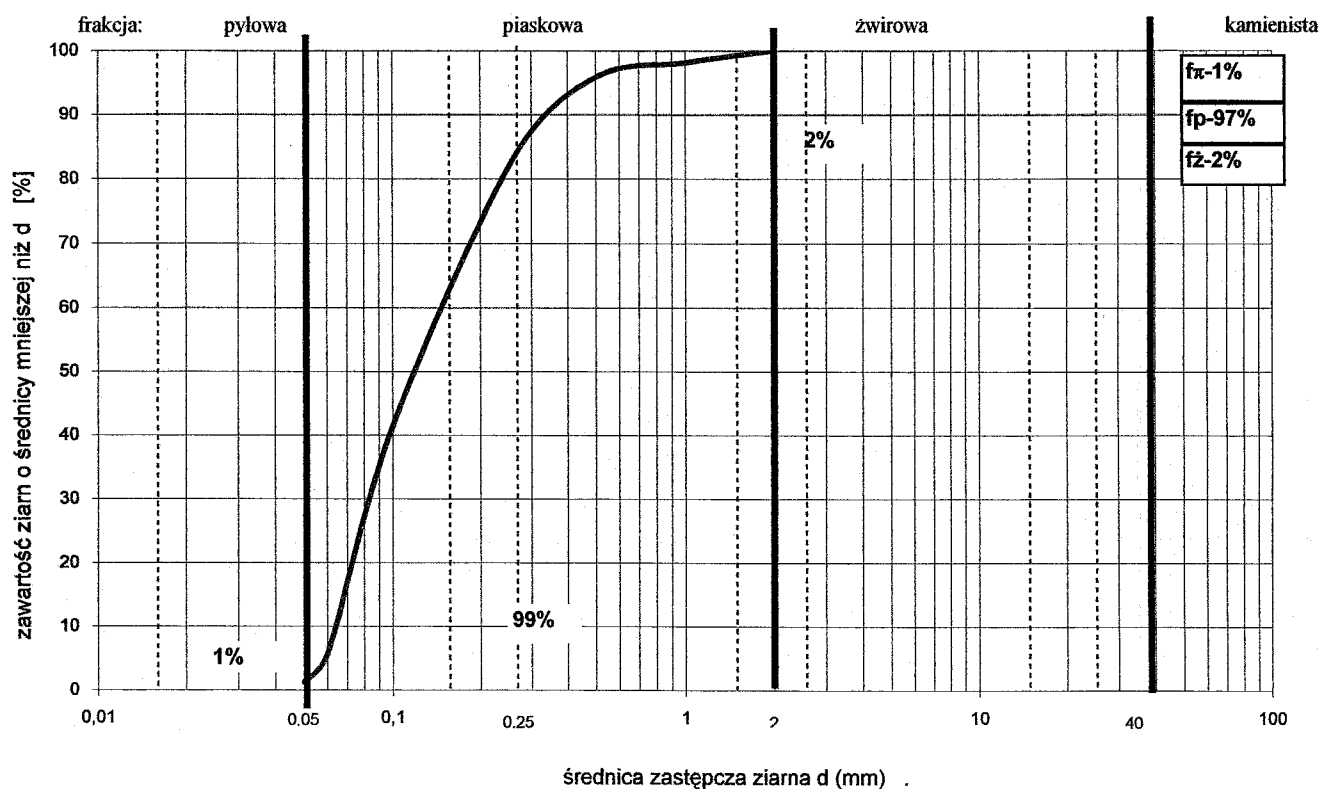
la

Wykres uziarnienia gruntu



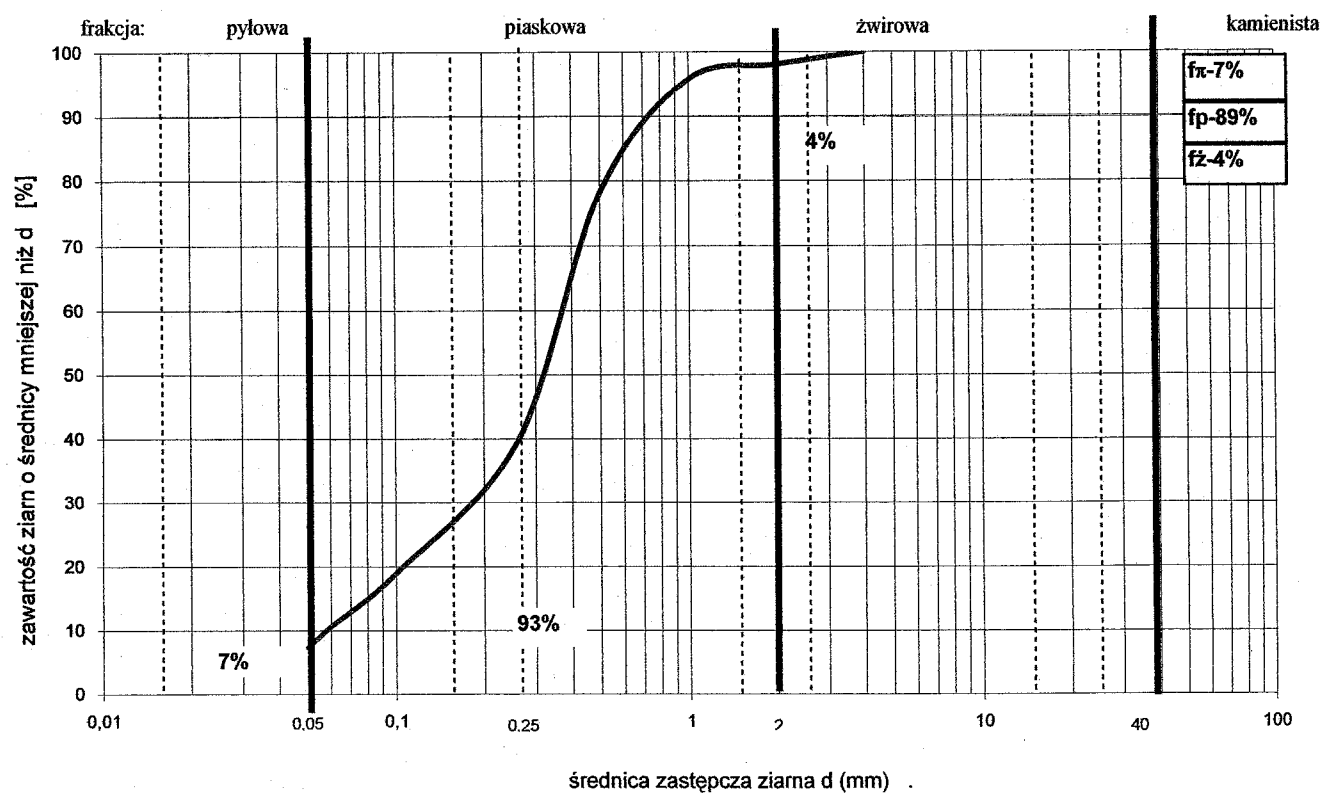
la

Wykres uziarnienia gruntu

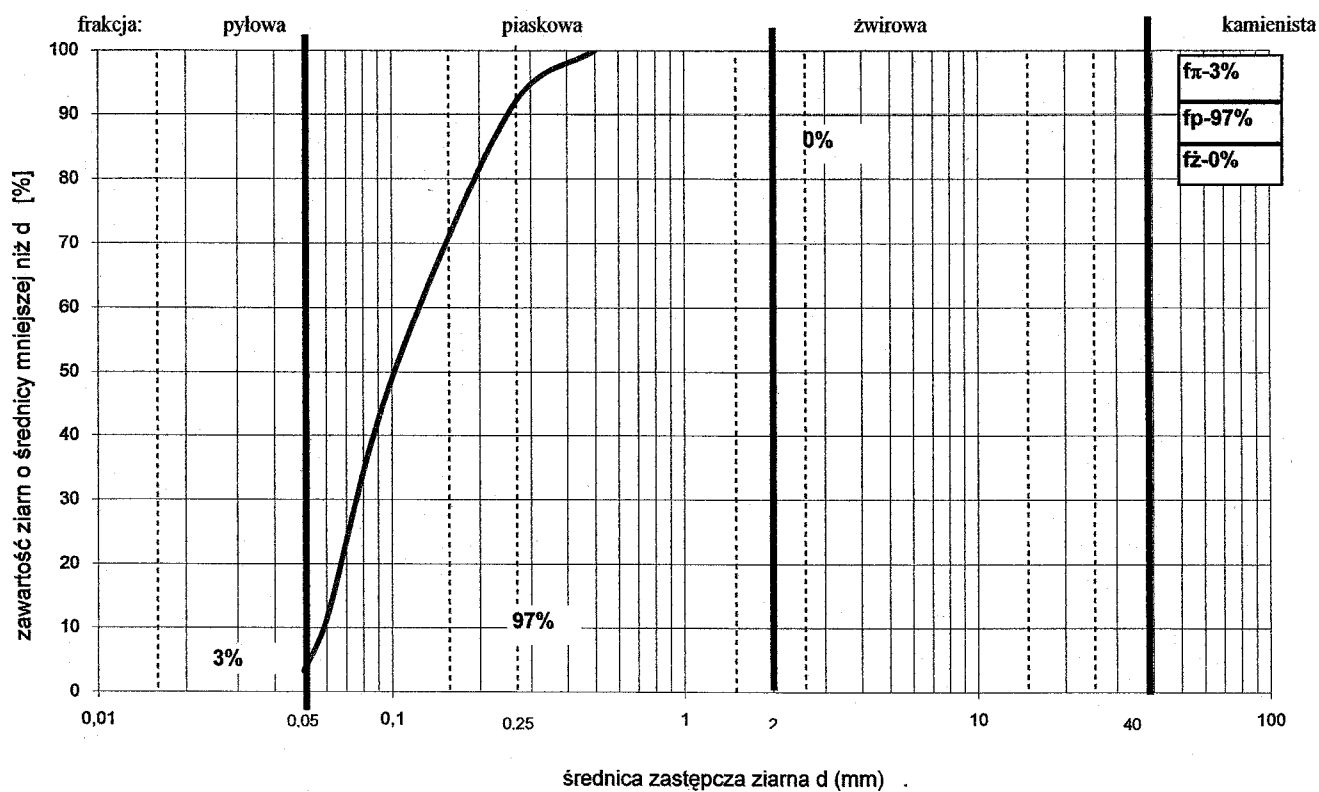


la

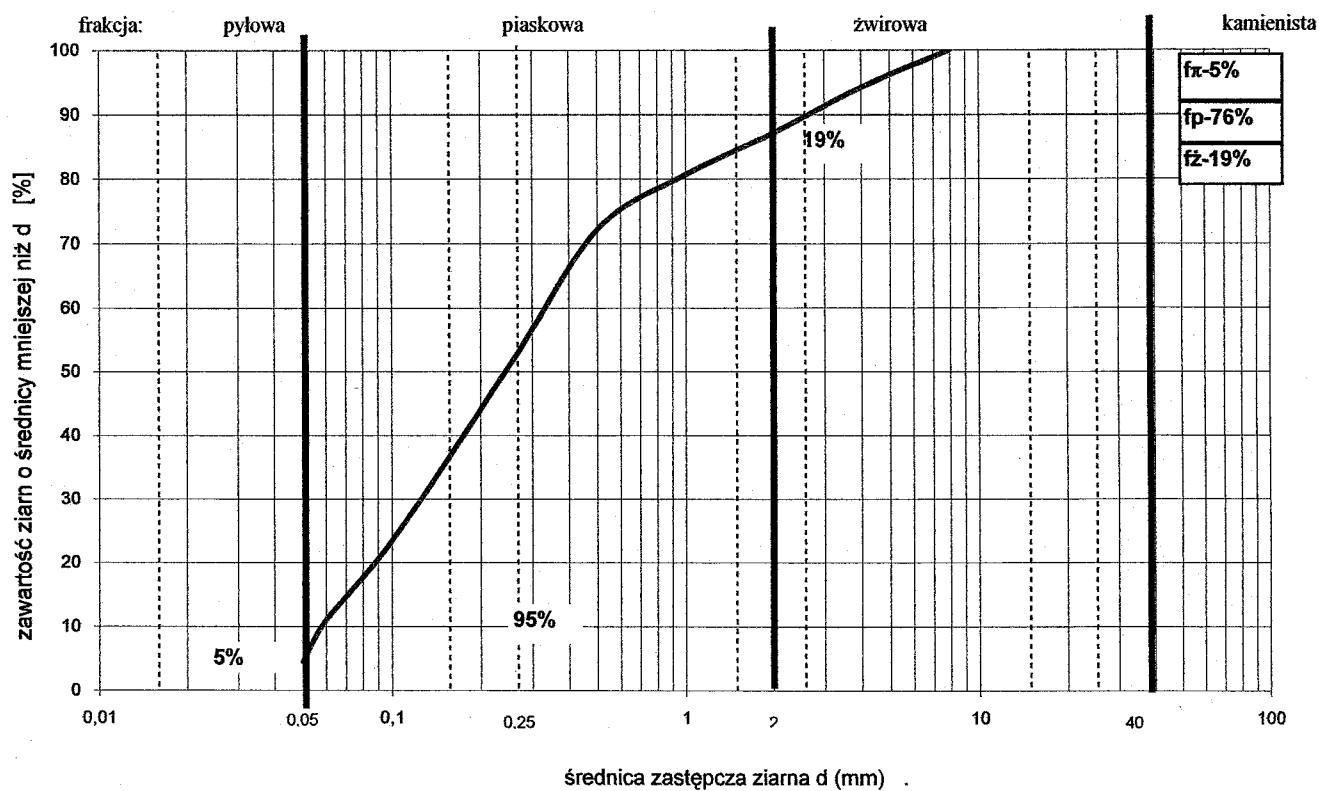
Wykres uziarnienia gruntu



Wykres uziarnienia gruntu

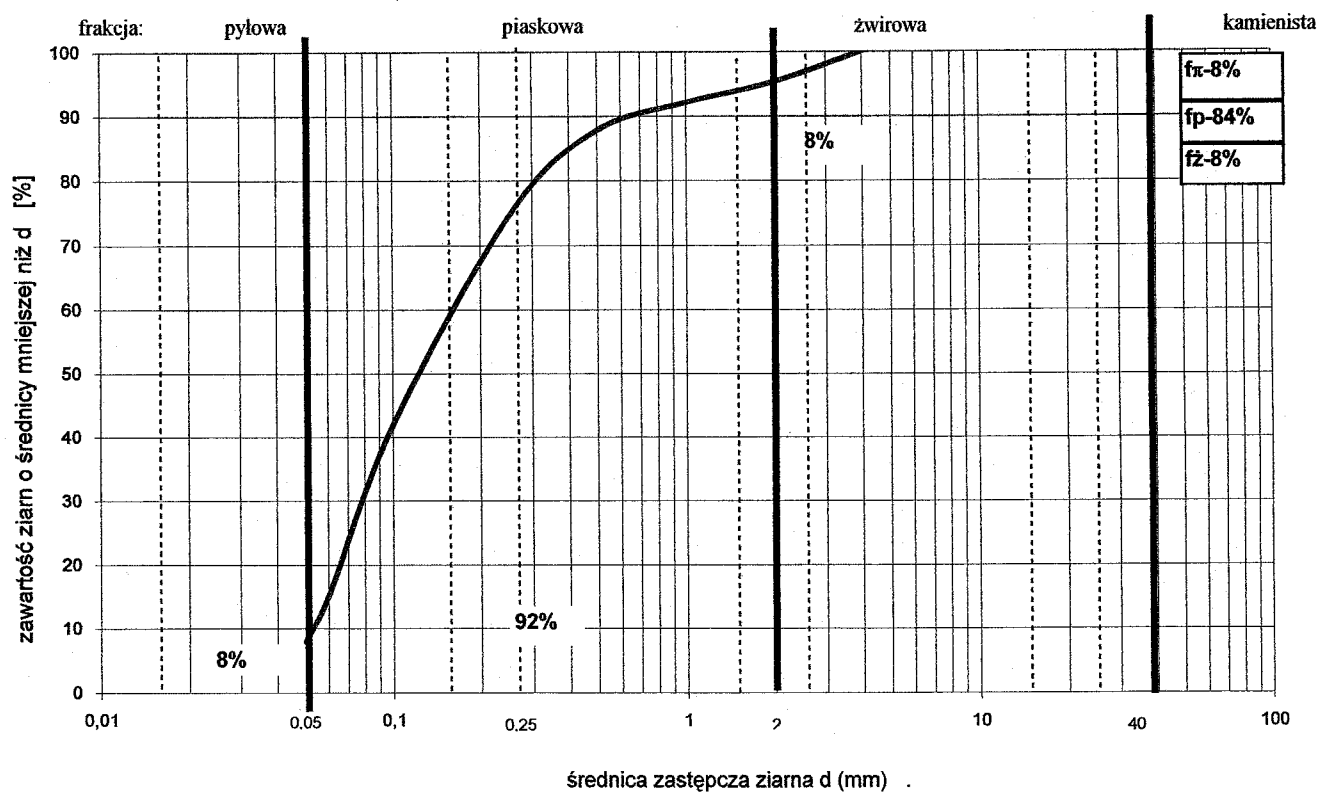


Wykres uziarnienia gruntu

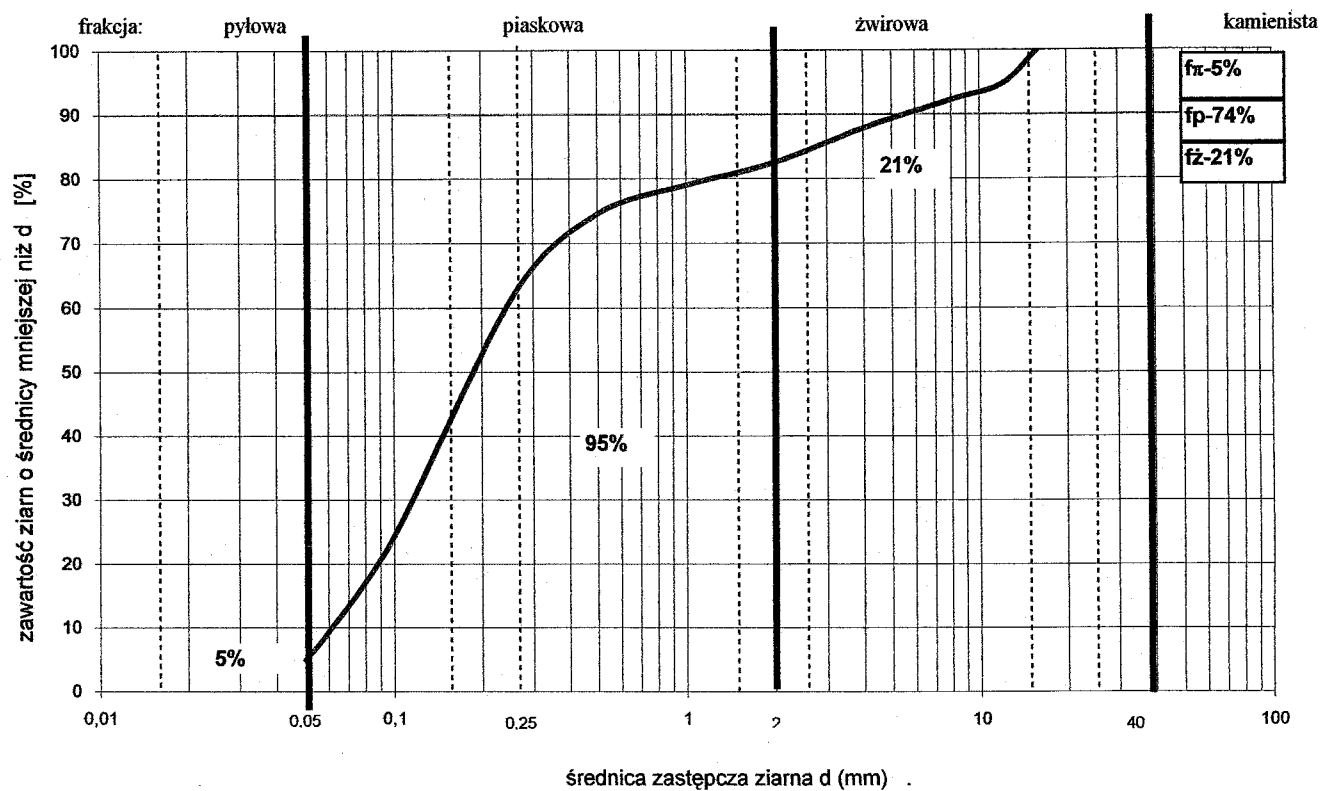


la

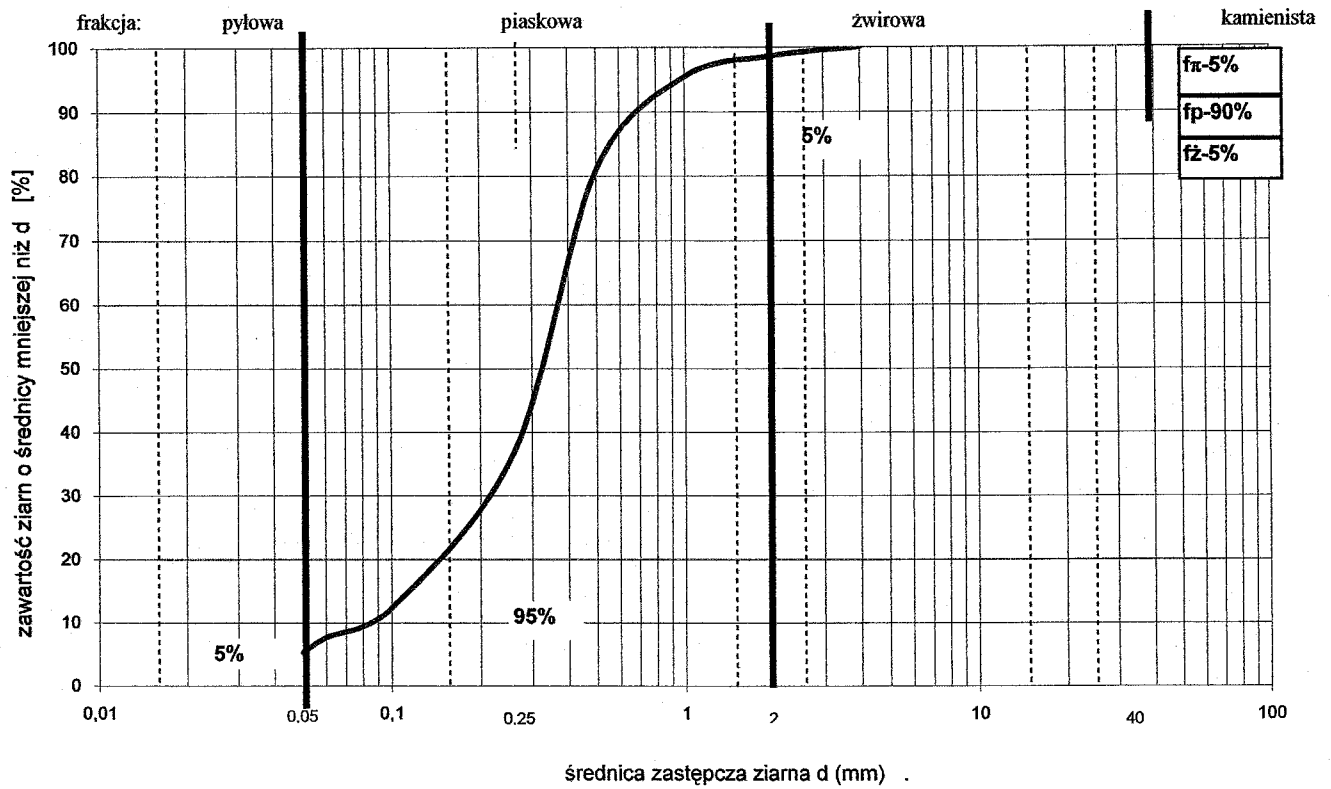
Wykres uziarnienia gruntu



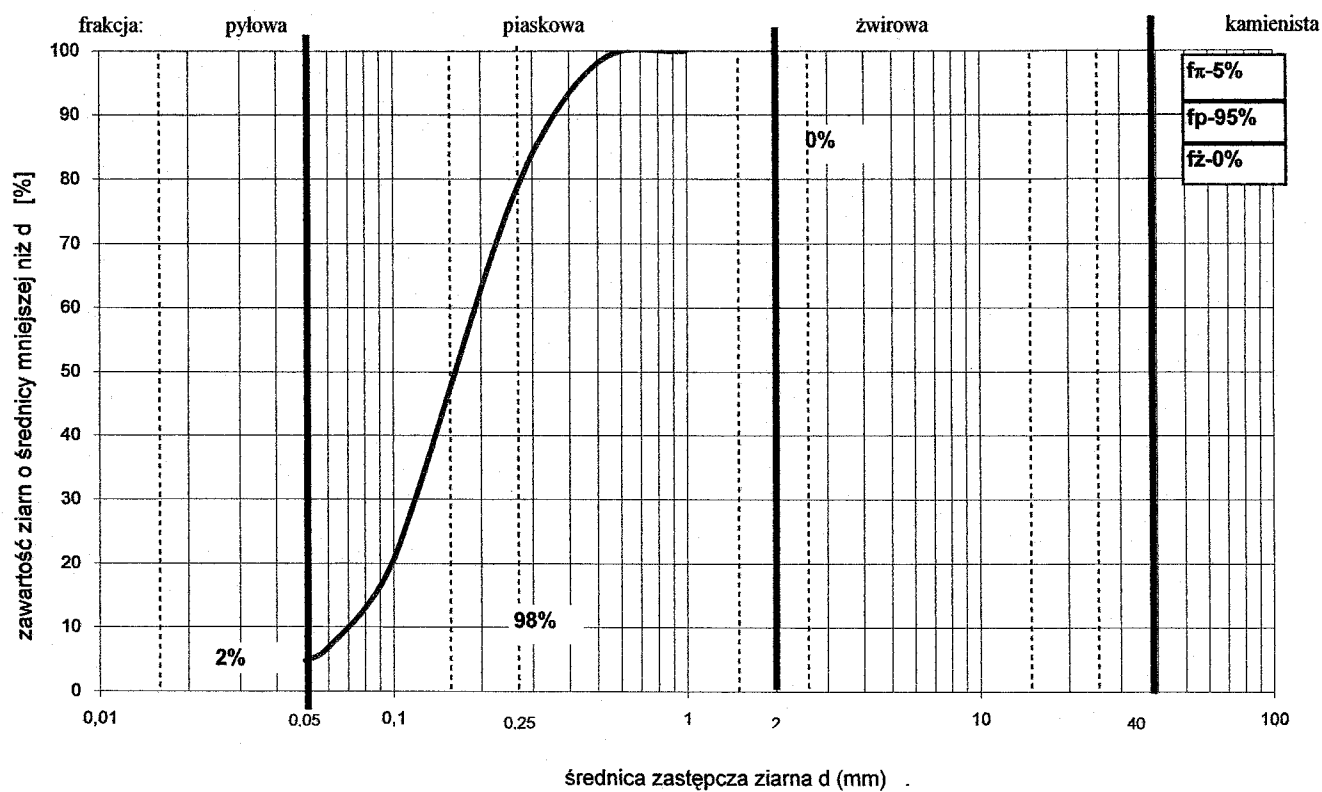
Wykres uziarnienia gruntu



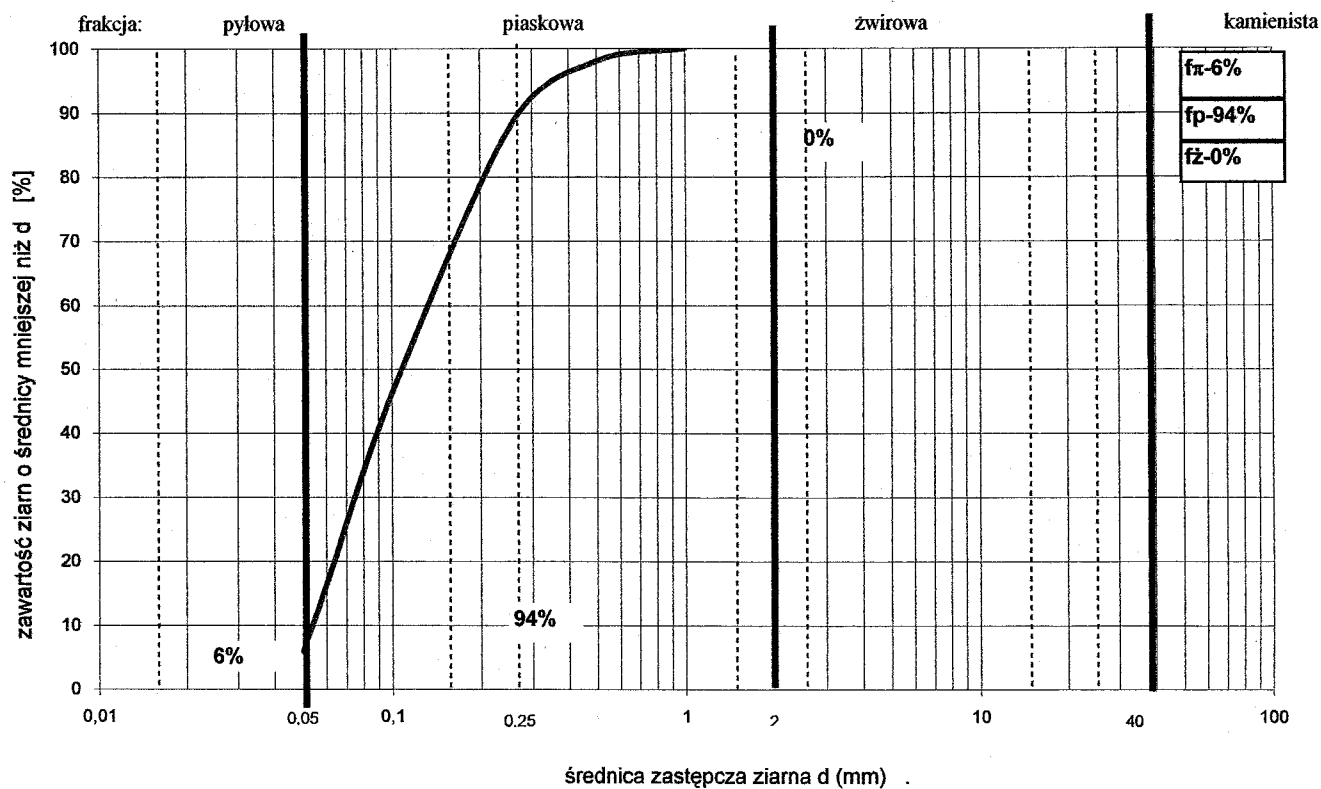
Wykres uziarnienia gruntu



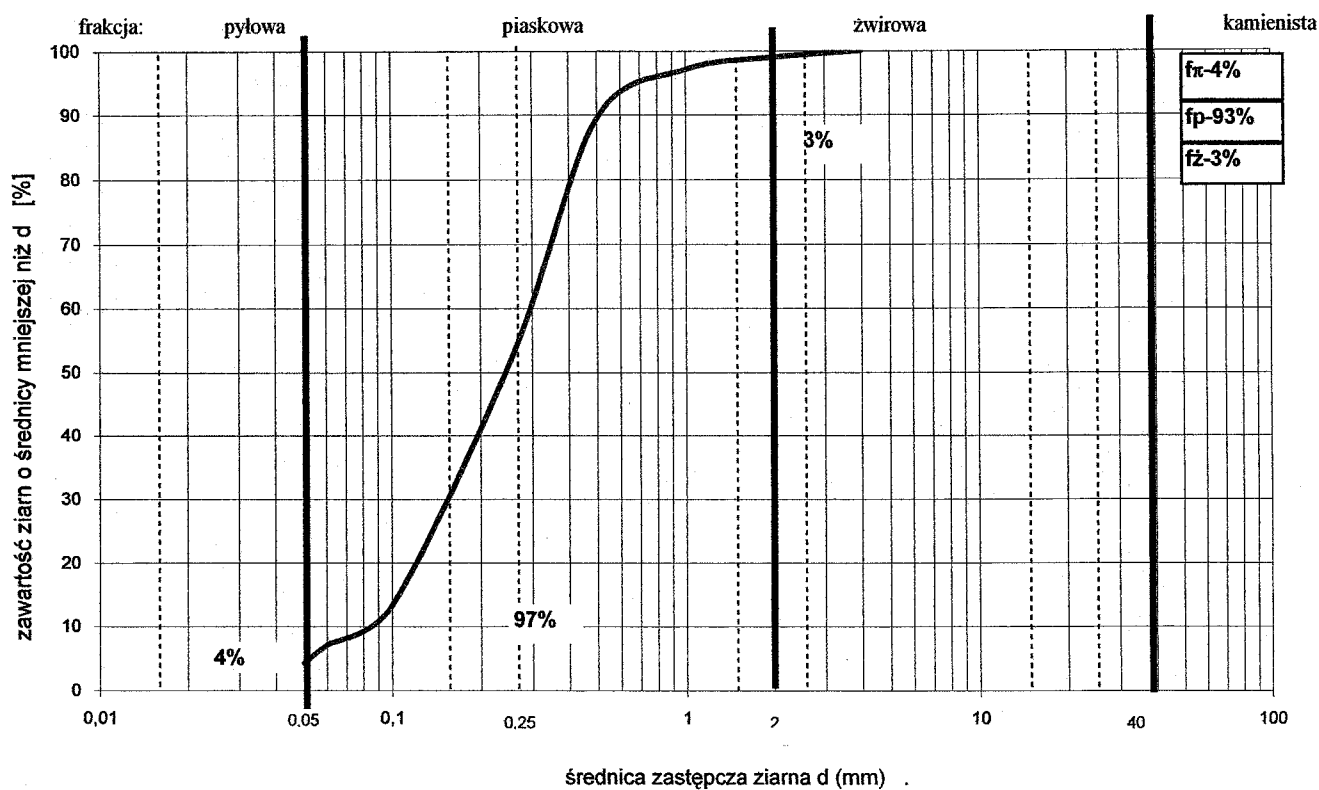
Wykres uziarnienia gruntu



Wykres uziarnienia gruntu

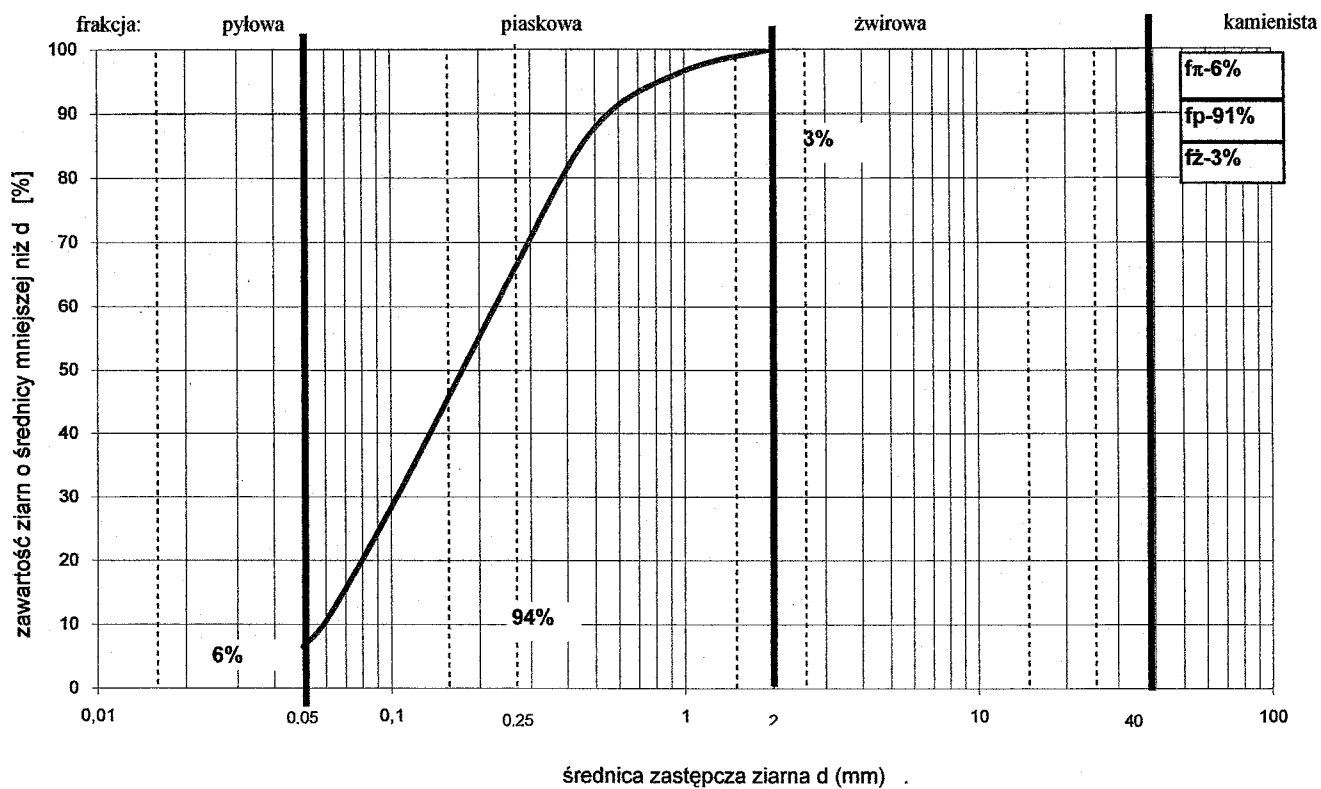


Wykres uziarnienia gruntu

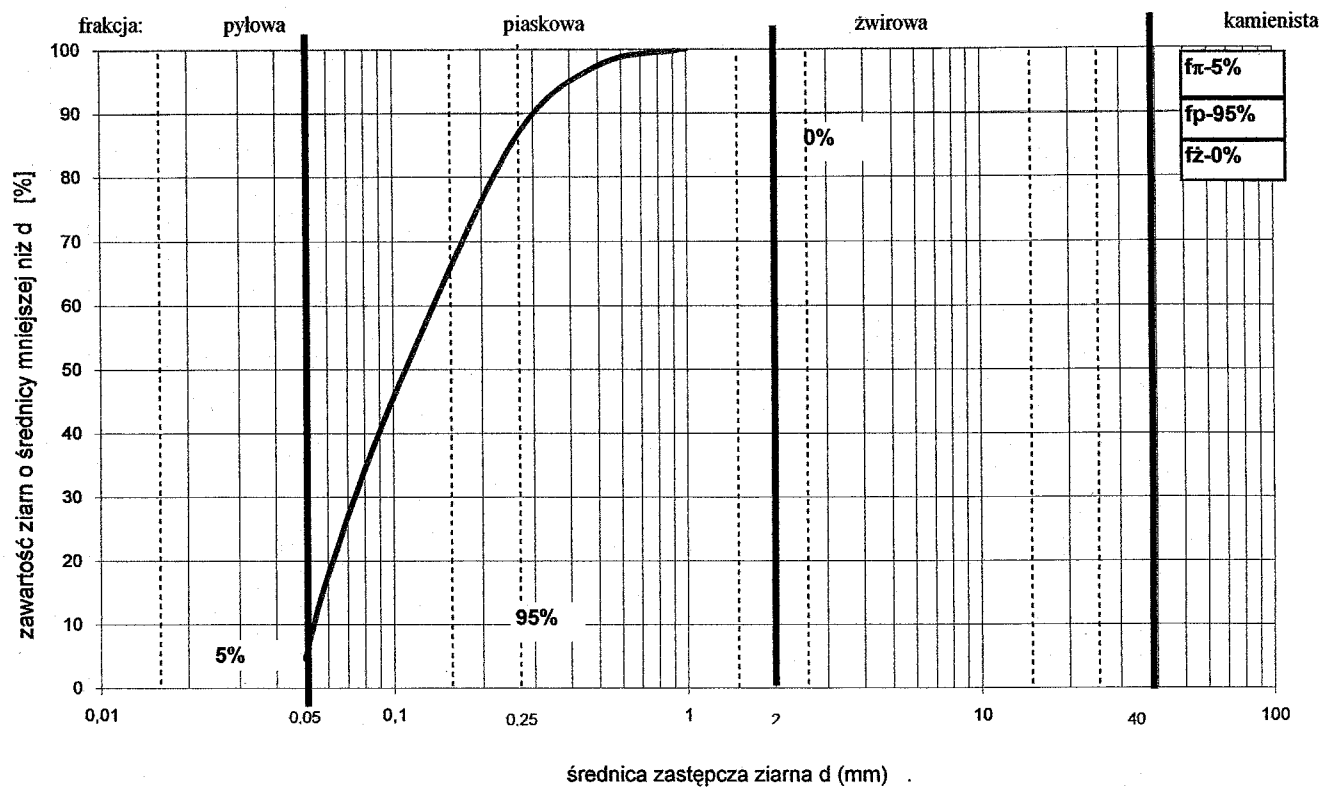


ta

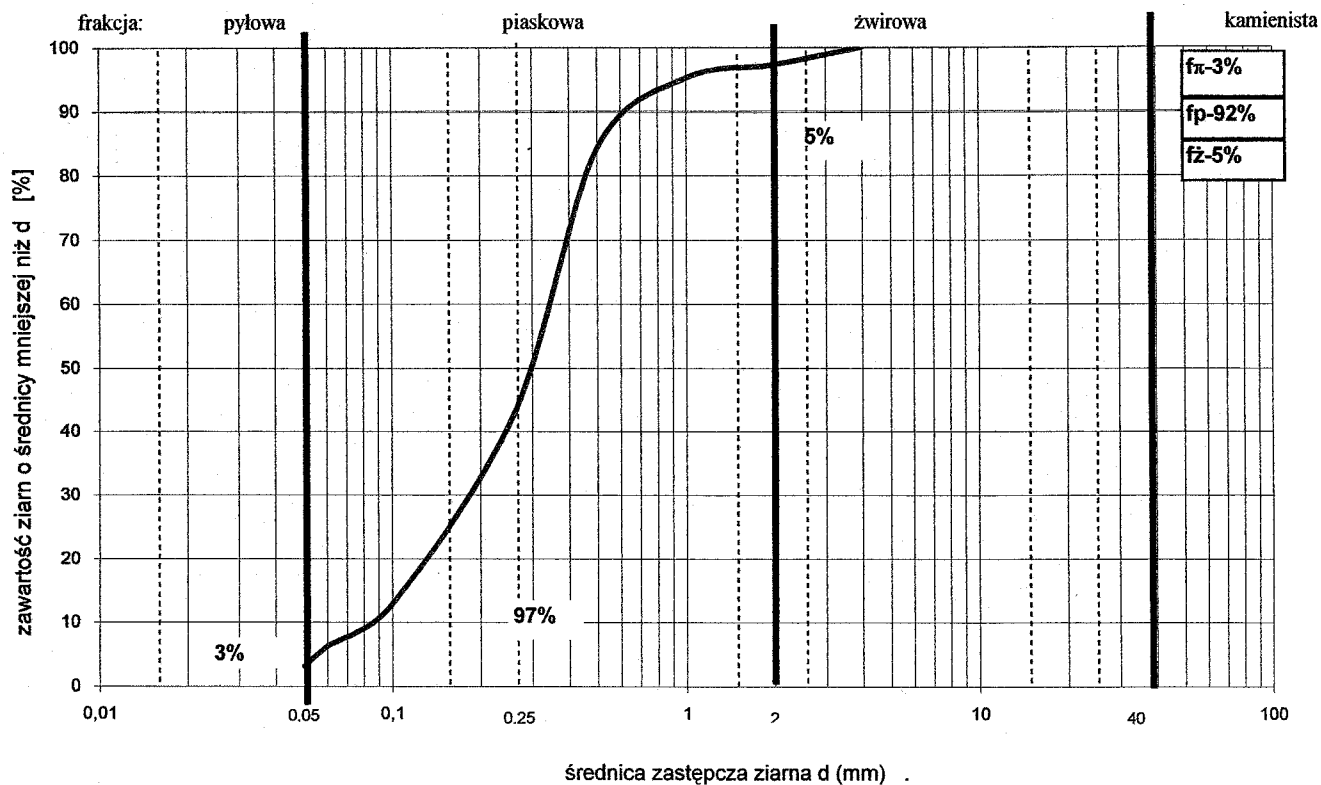
Wykres uziarnienia gruntu



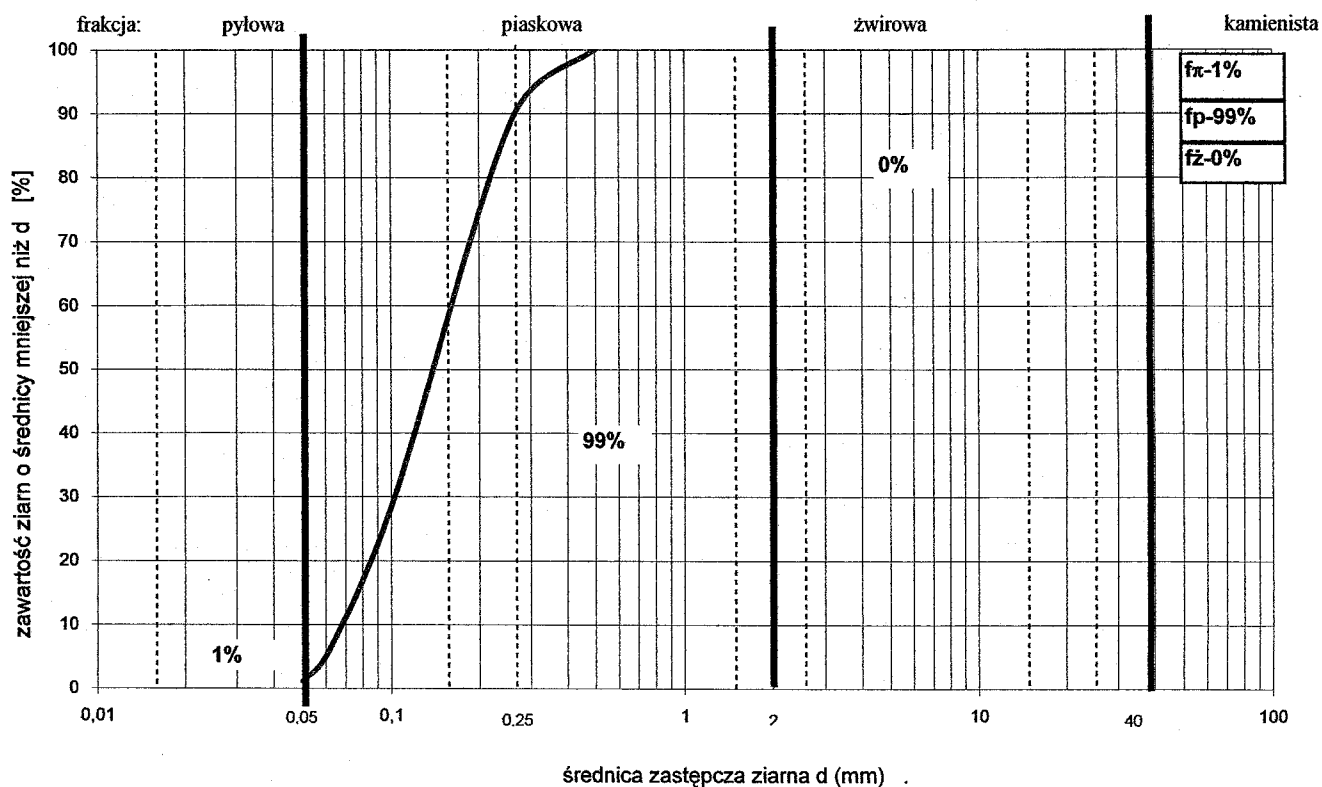
Wykres uziarnienia gruntu



Wykres uziarnienia gruntu

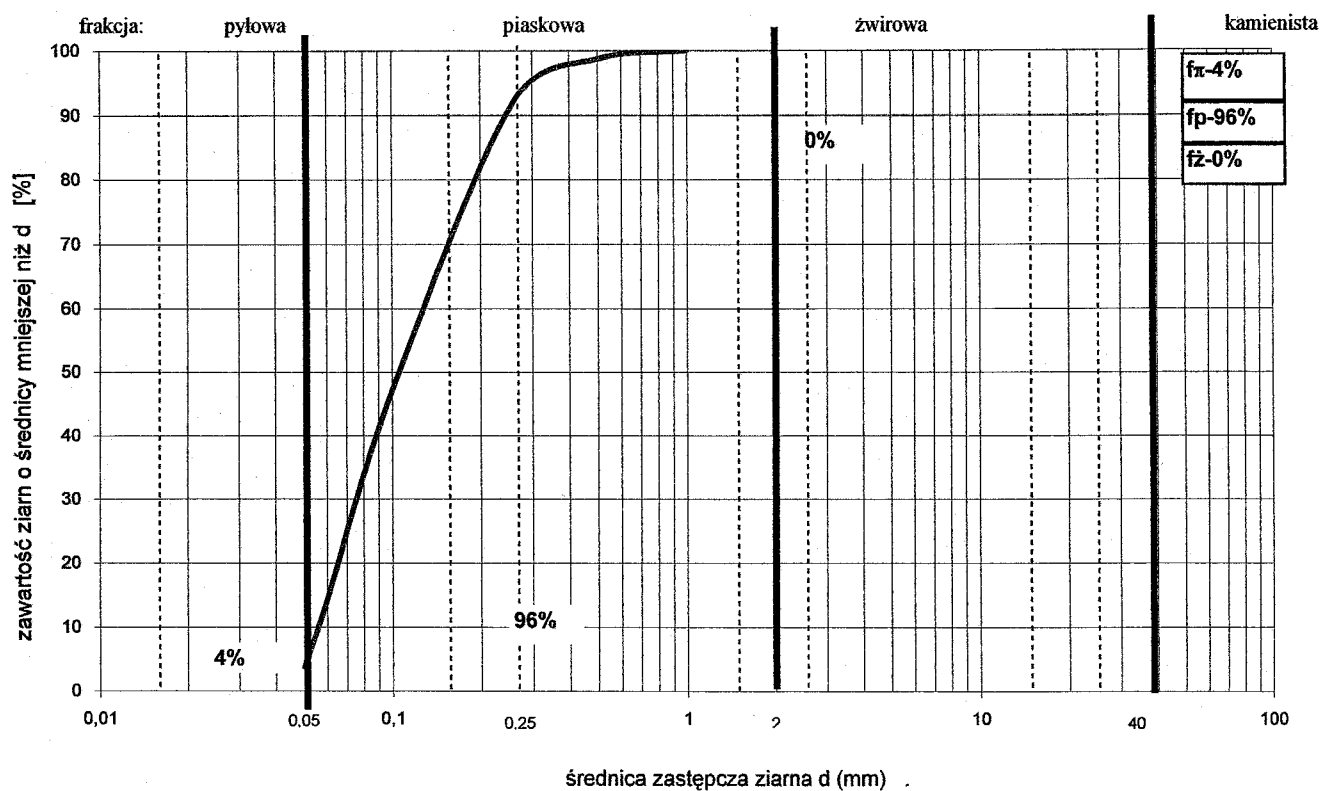


Wykres uziarnienia gruntu

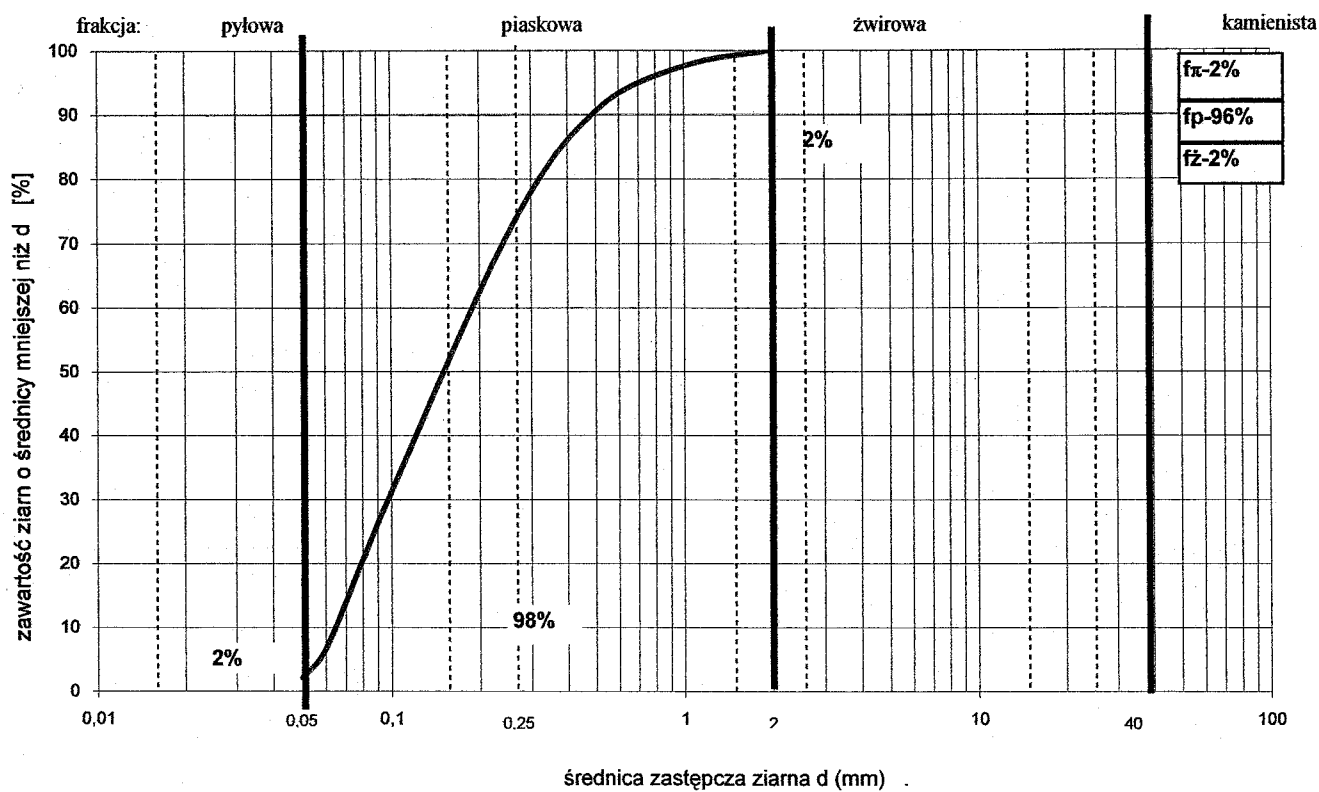


ta

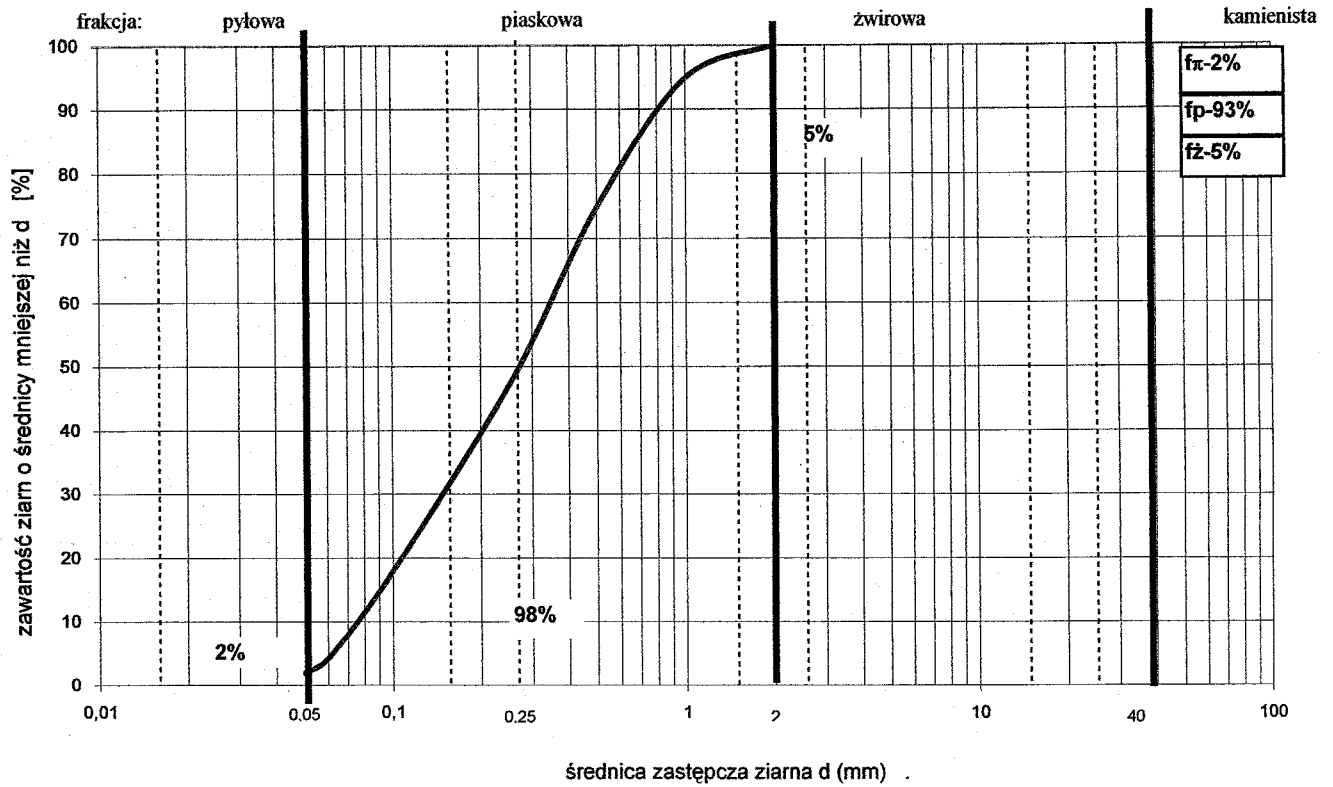
Wykres uziarnienia gruntu



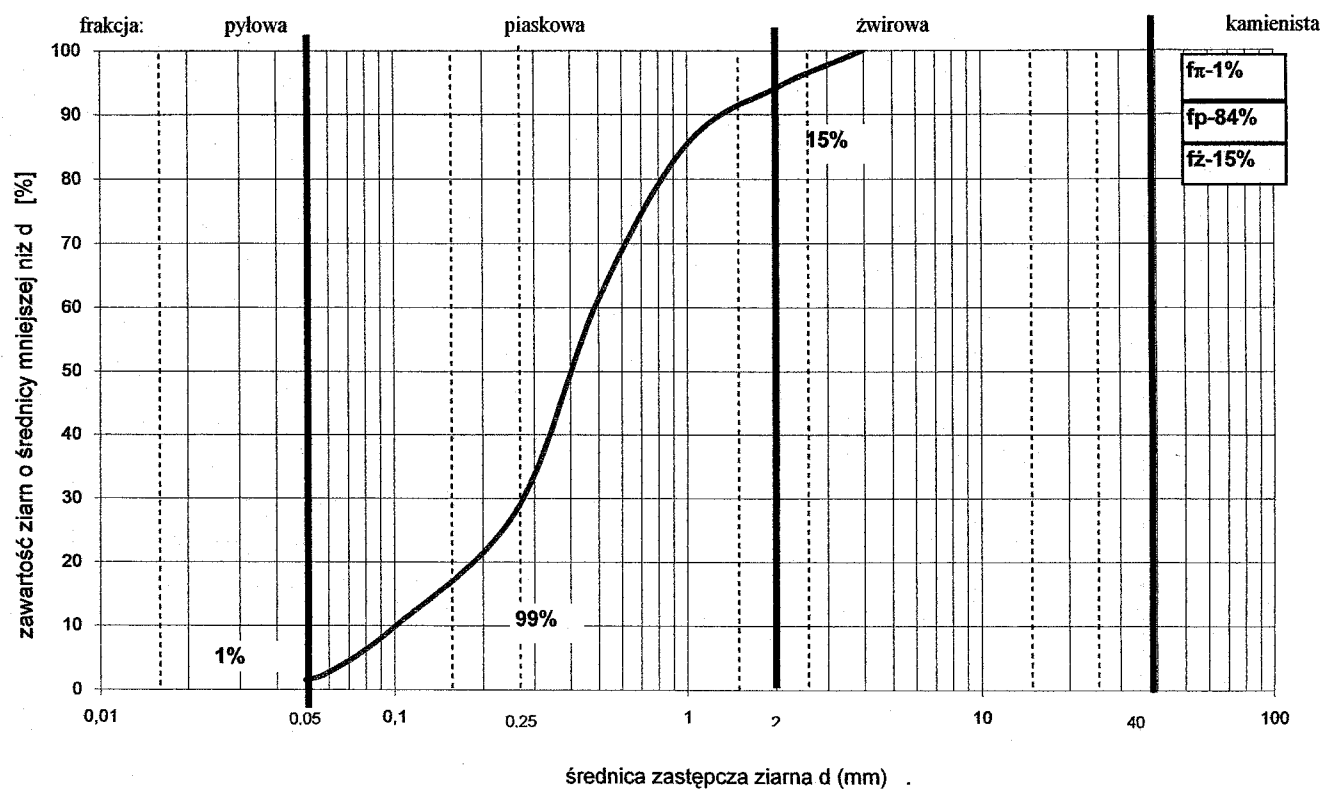
Wykres uziarnienia gruntu



Wykres uziarnienia gruntu

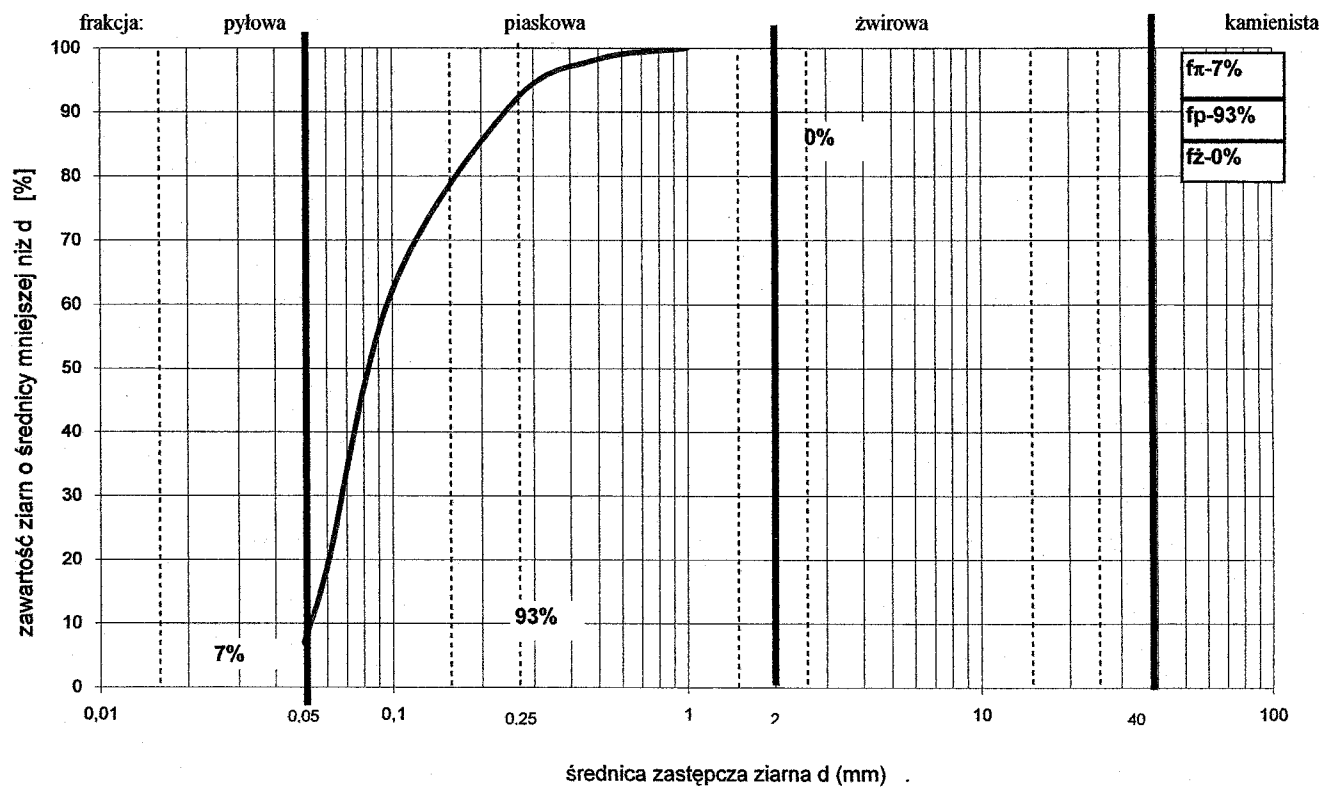


Wykres uziarnienia gruntu

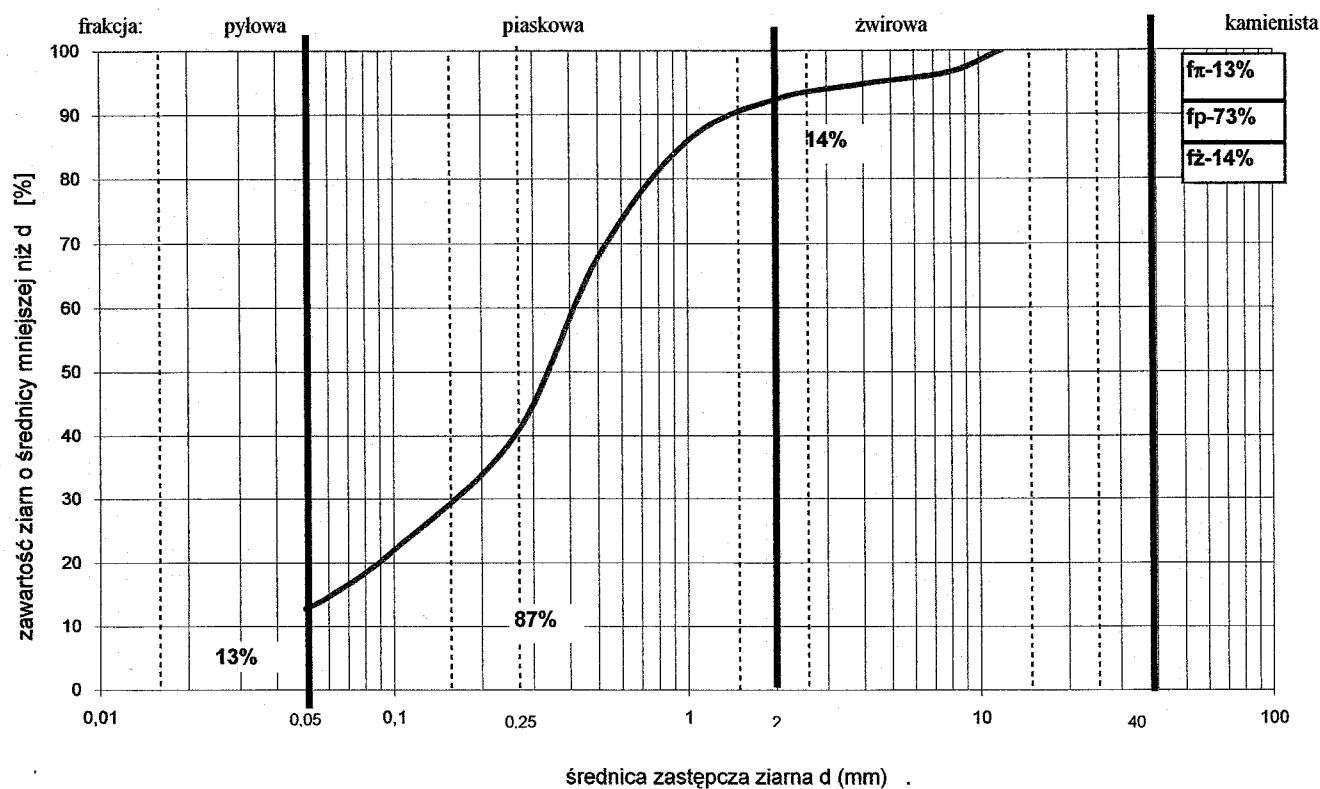


la

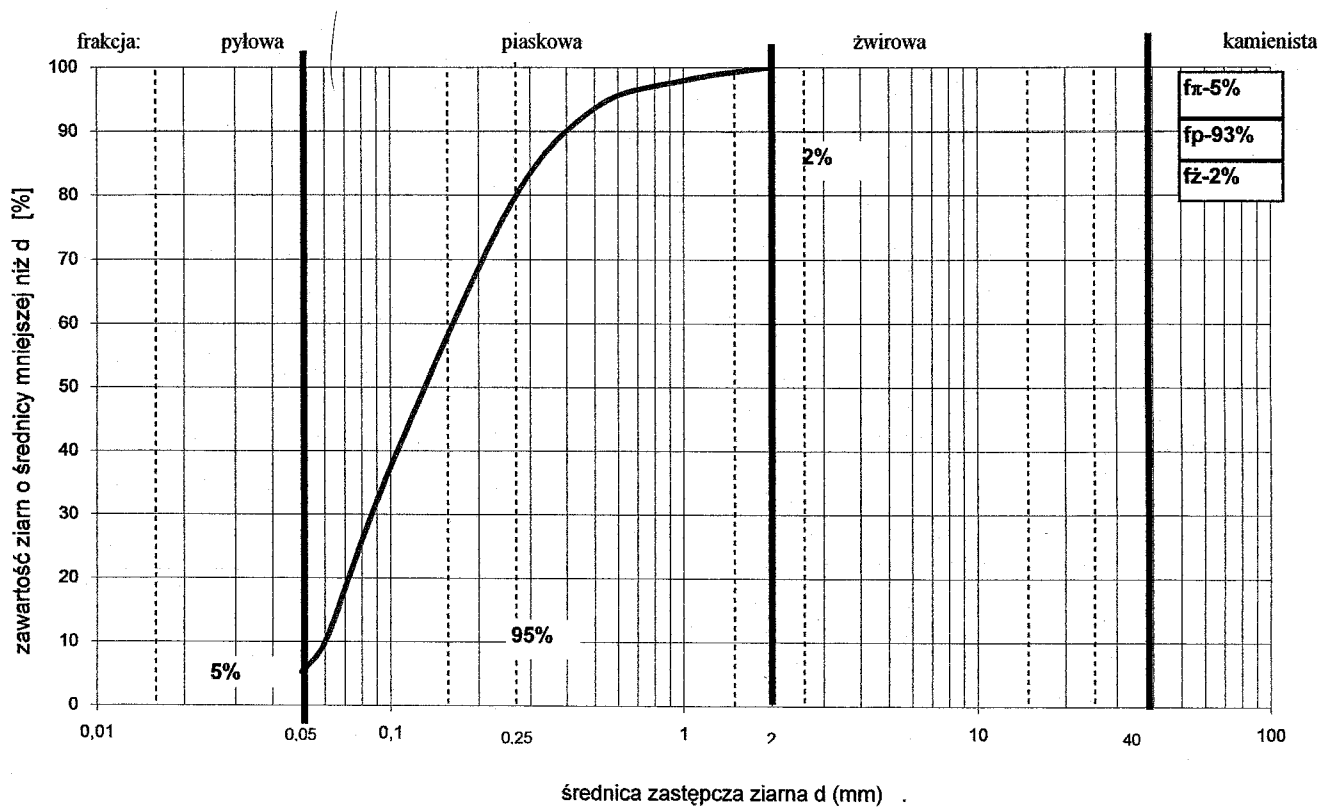
Wykres uziarnienia gruntu



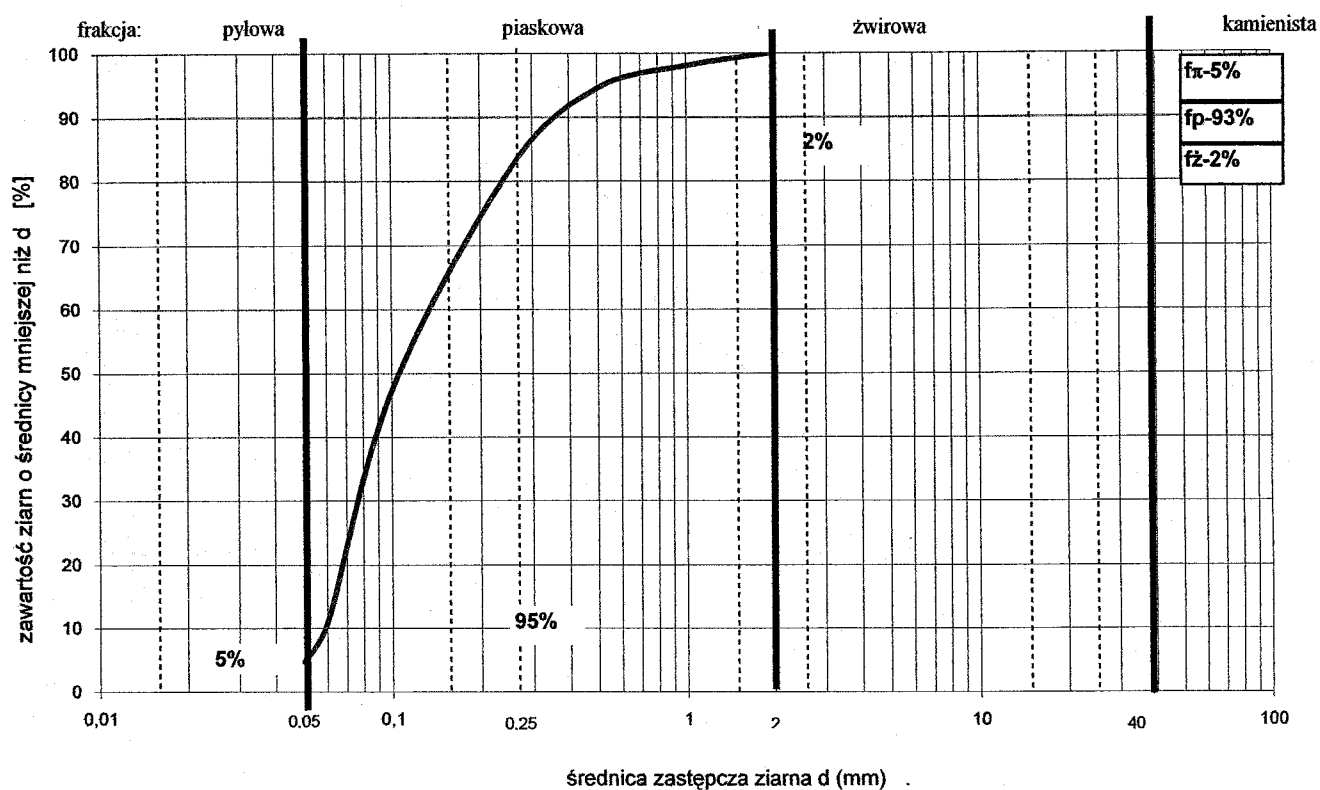
Wykres uziarnienia gruntu



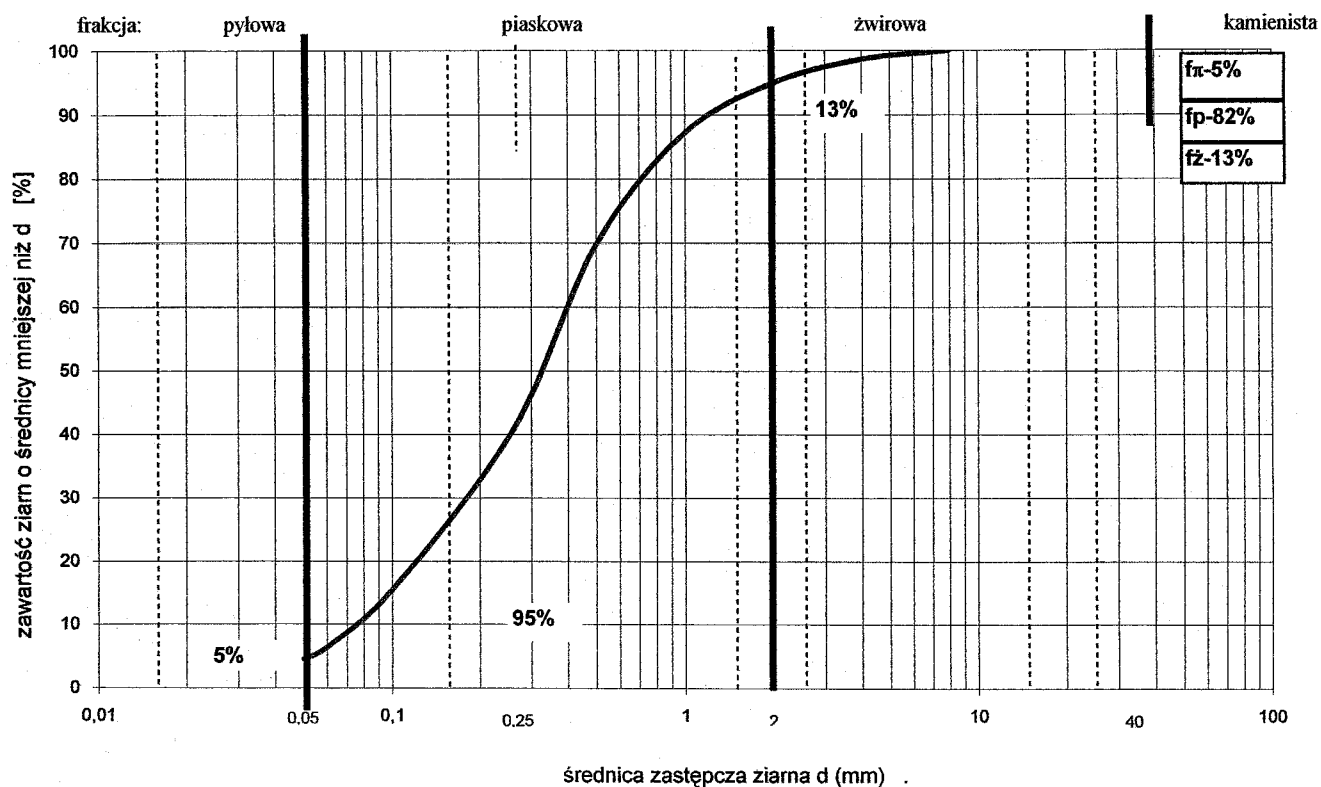
Wykres uziarnienia gruntu



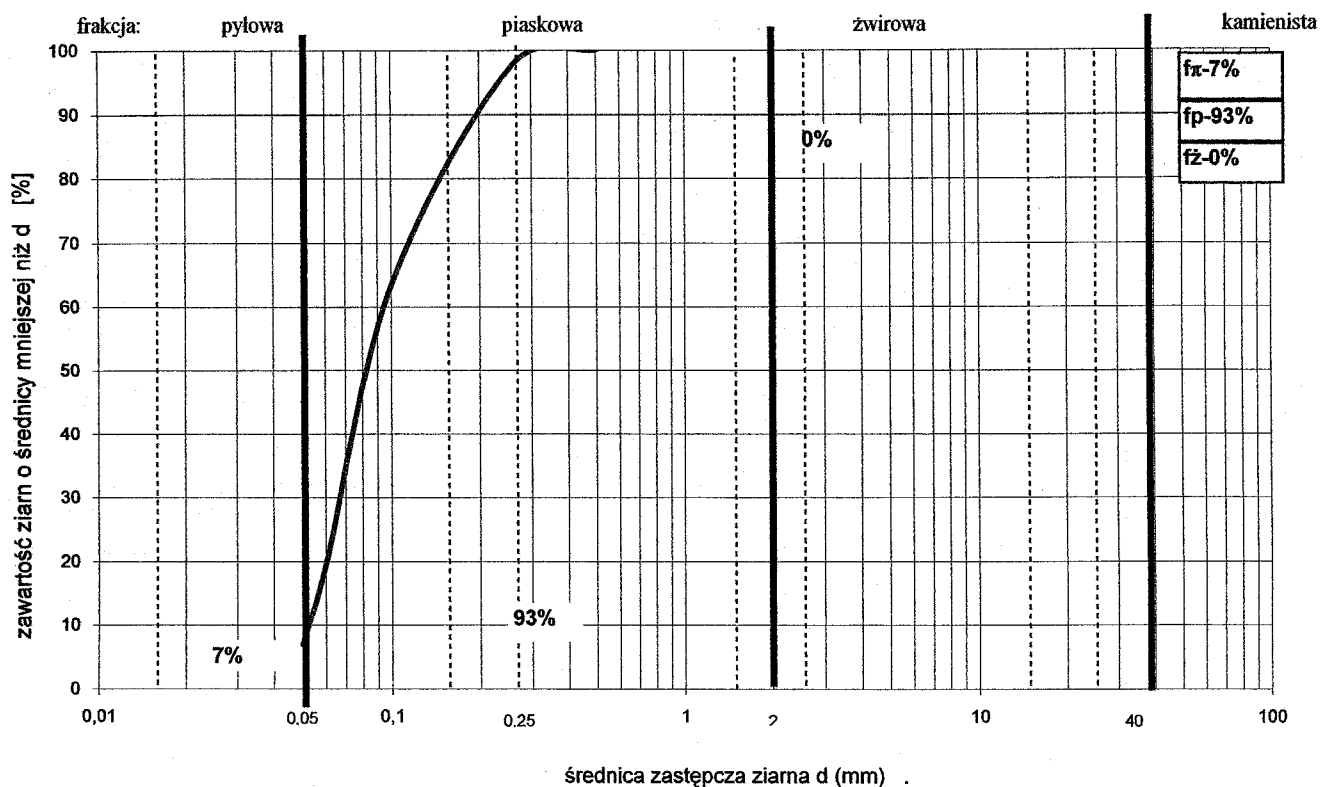
Wykres uziarnienia gruntu



Wykres uziarnienia gruntu

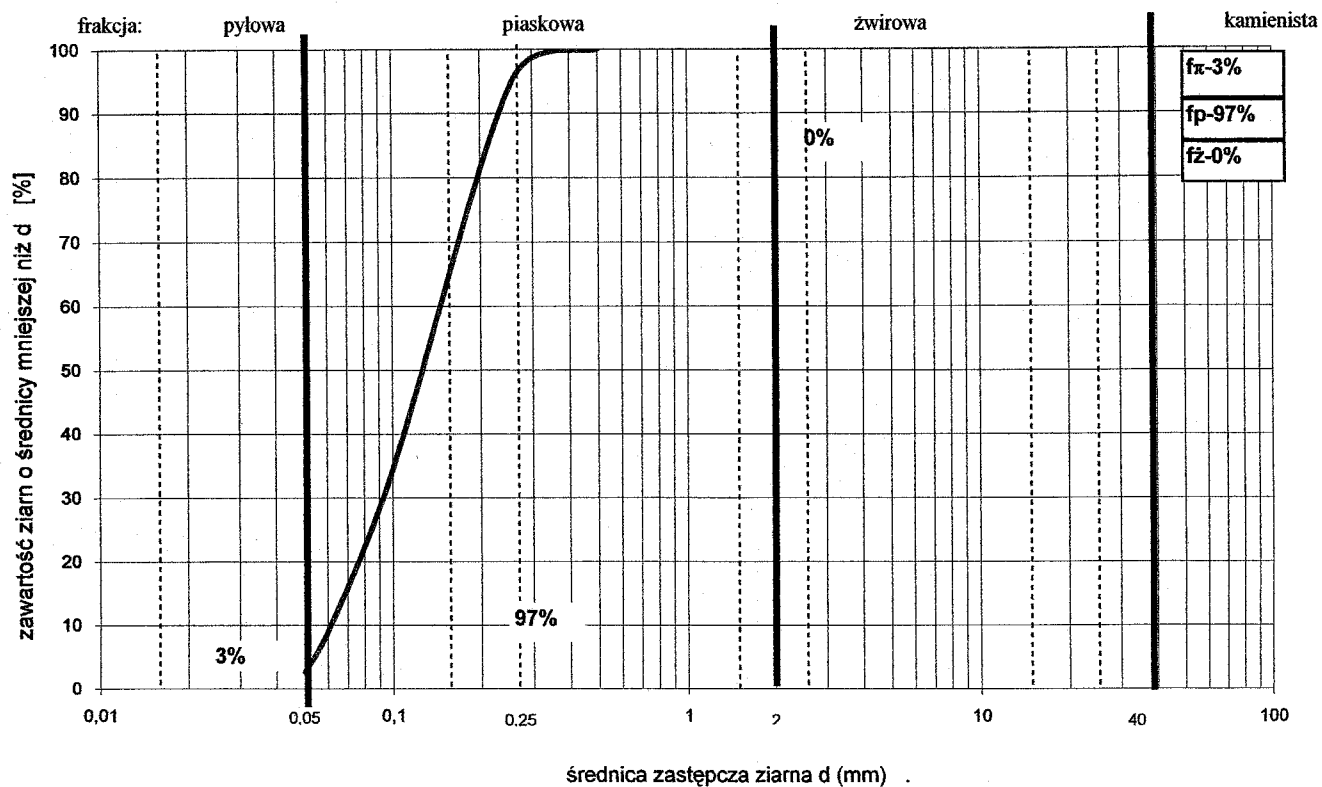


Wykres uziarnienia gruntu

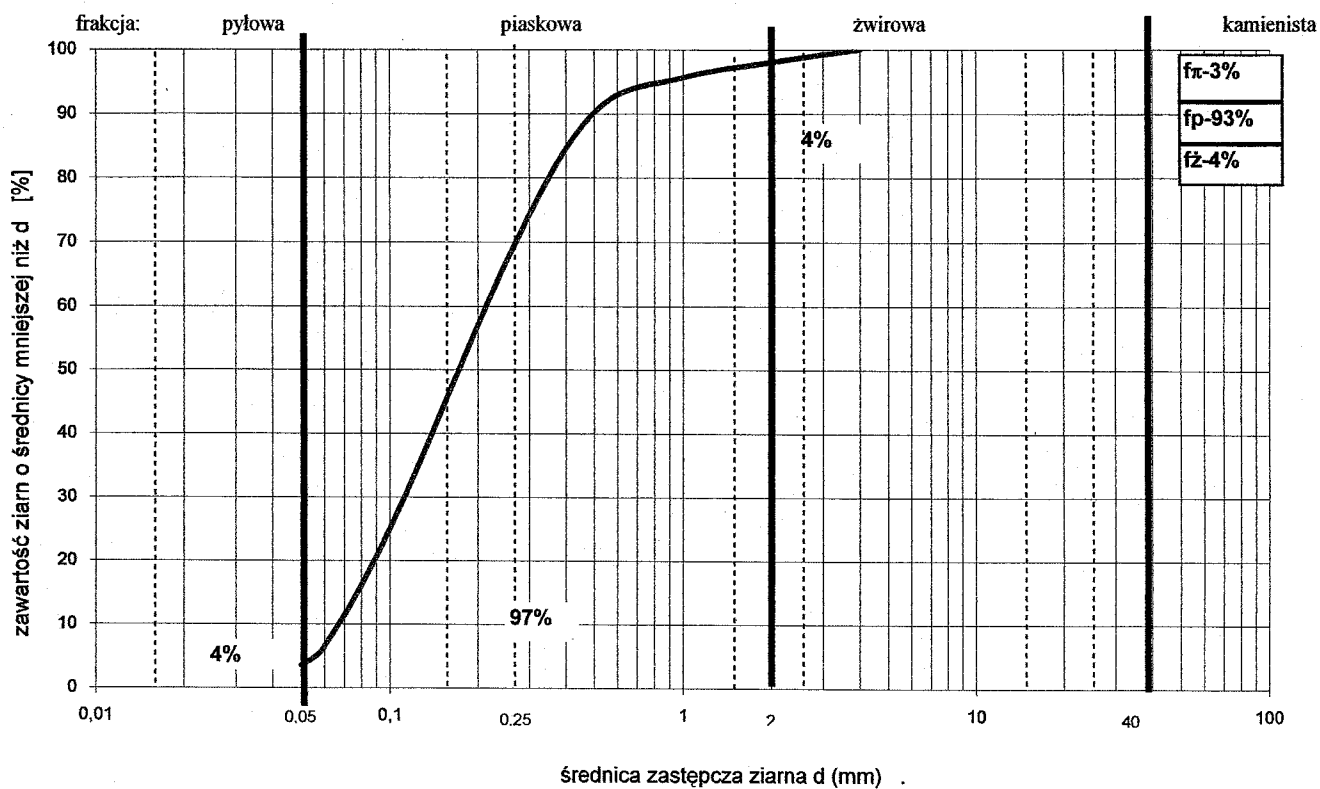


ta

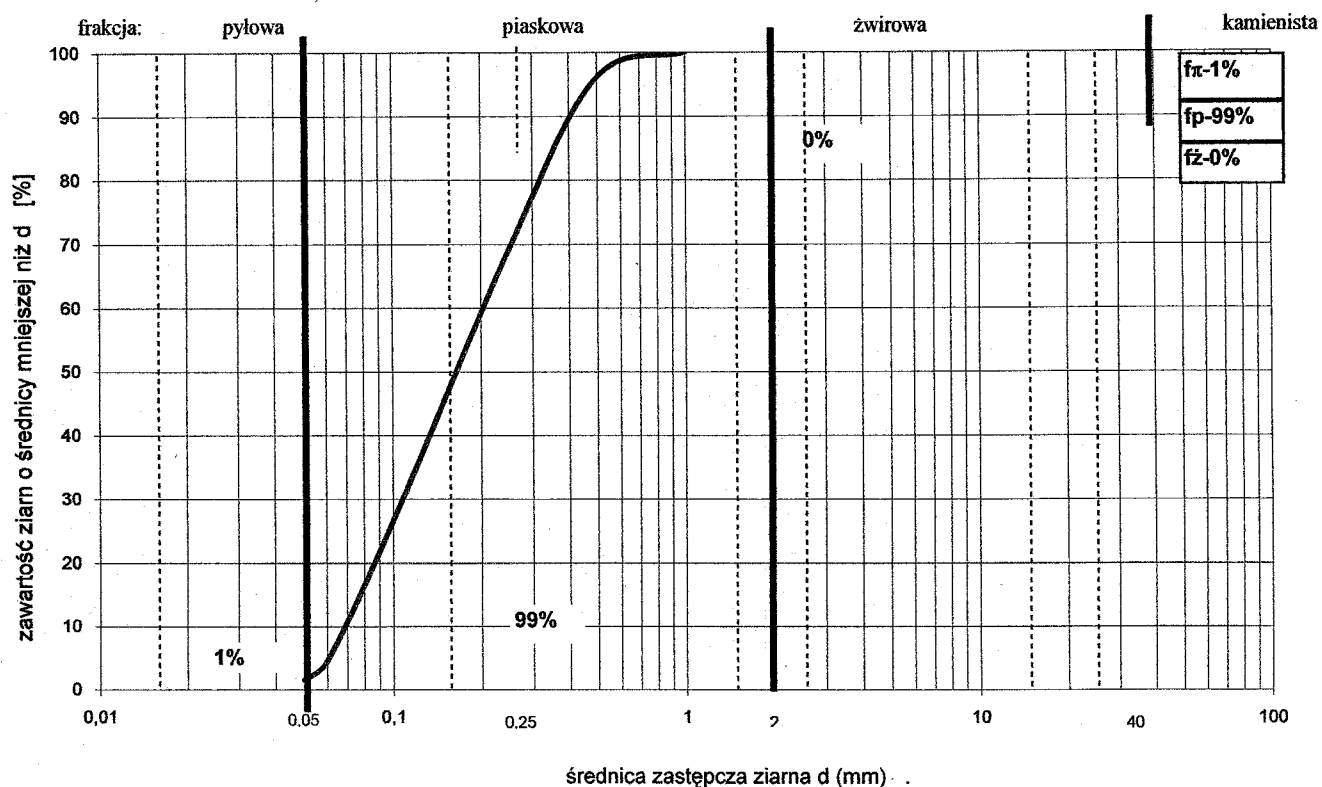
Wykres uziarnienia gruntu



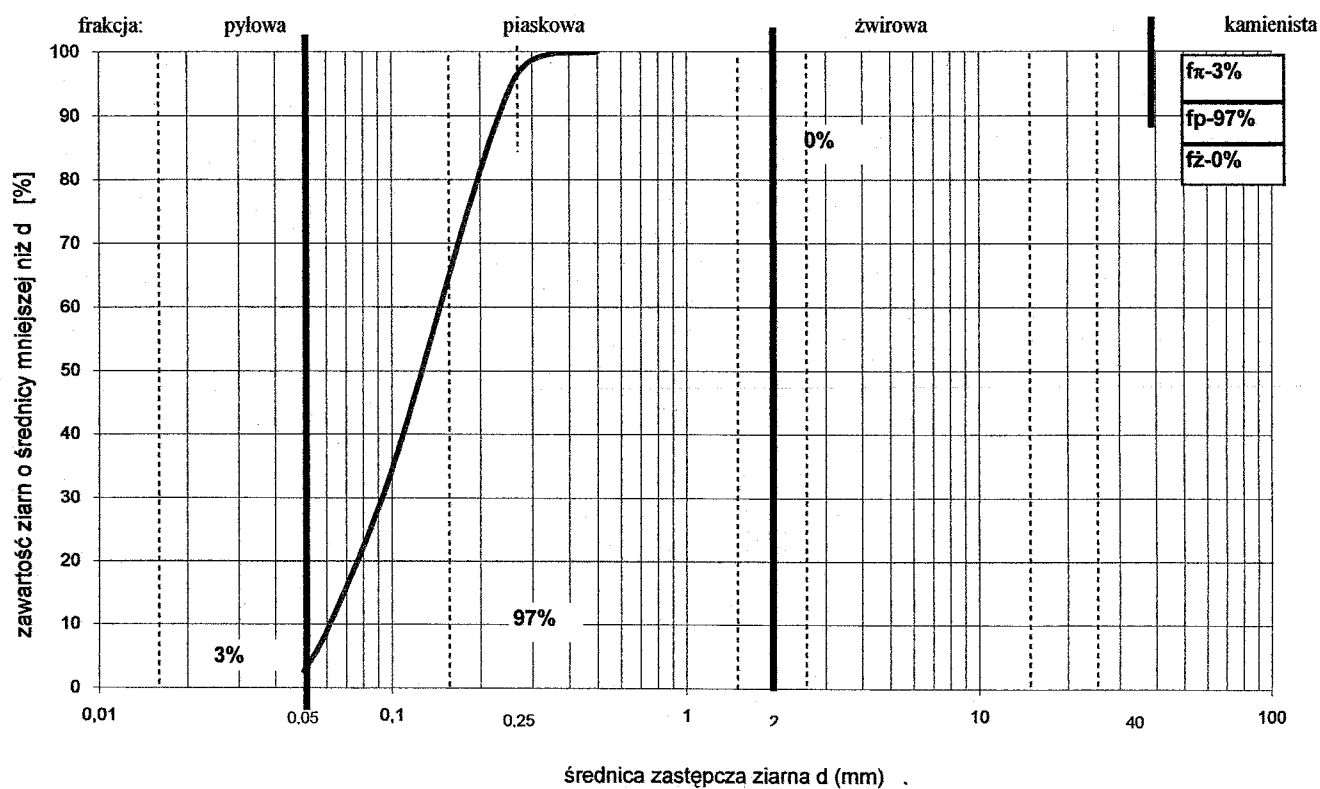
Wykres uziarnienia gruntu



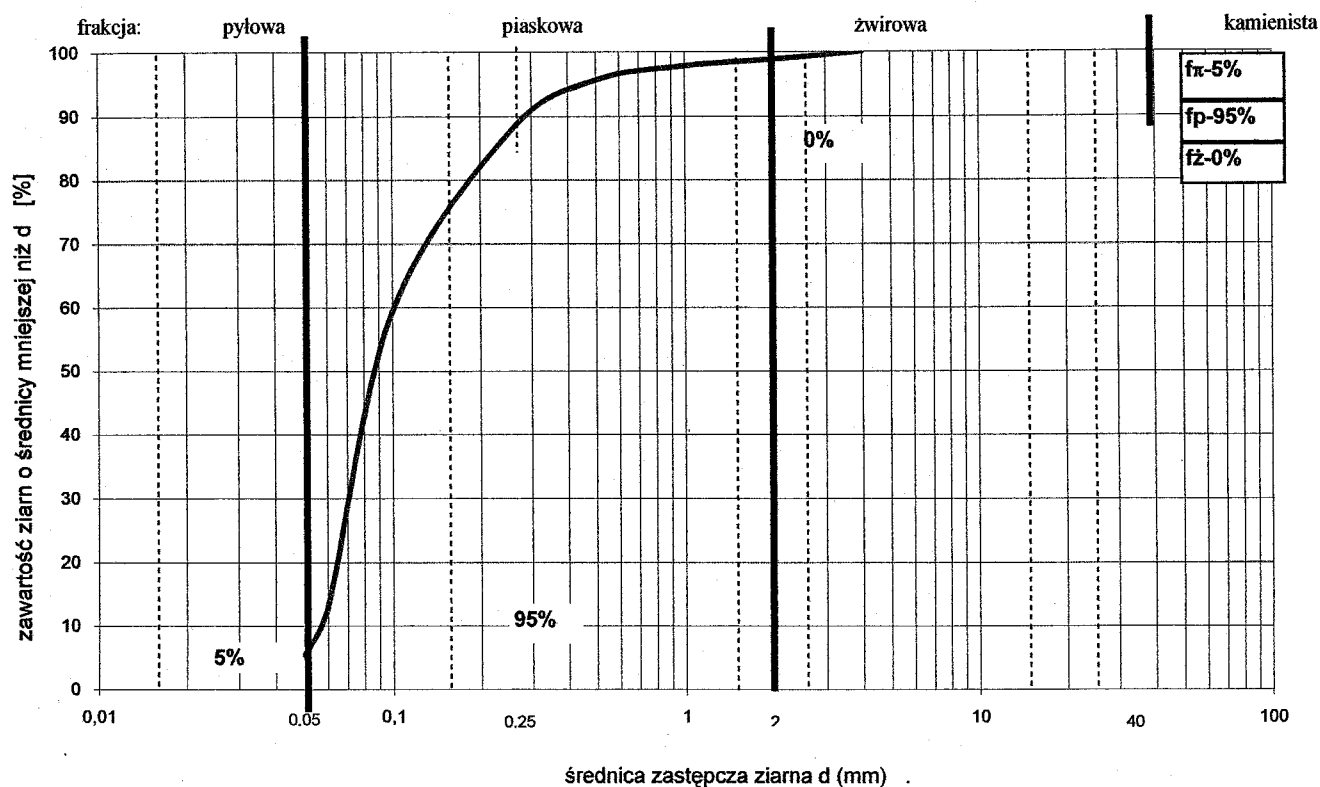
Wykres uziarnienia gruntu



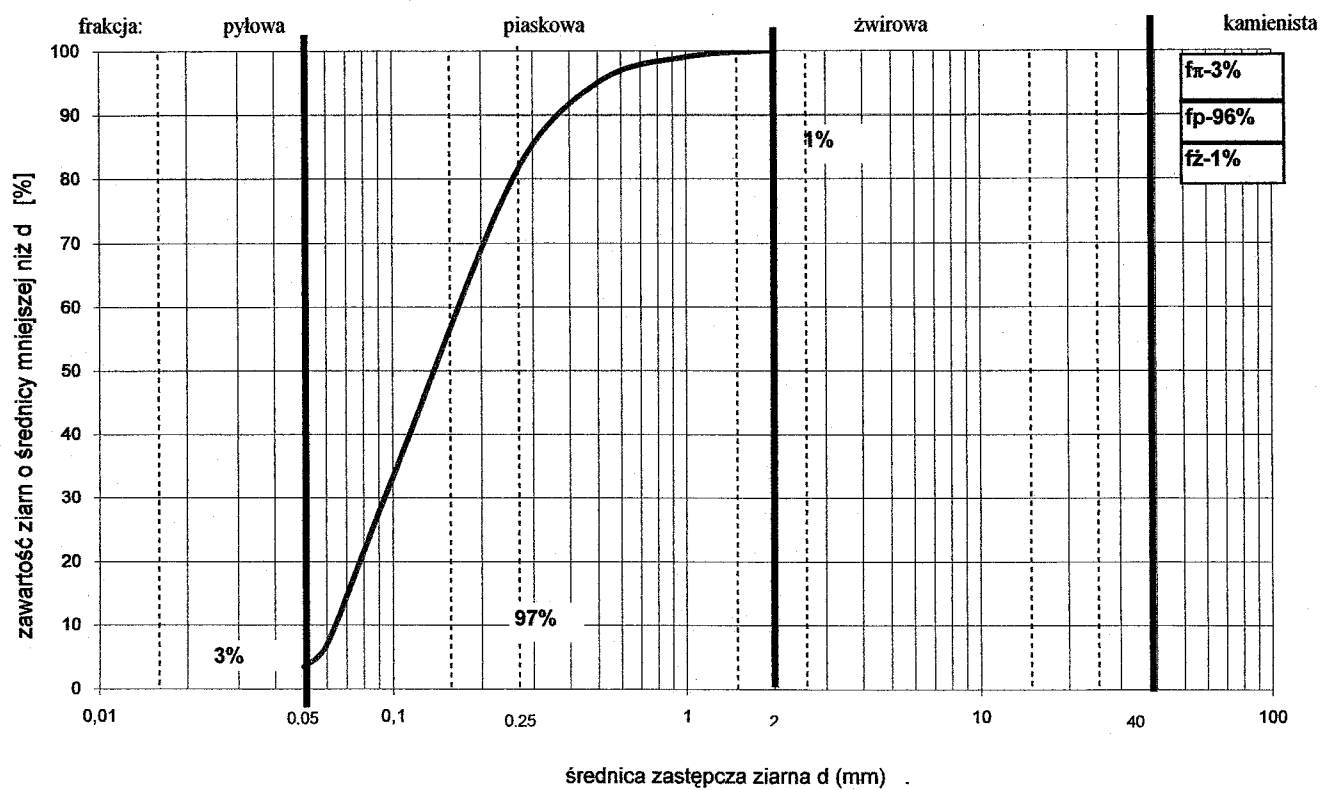
Wykres uziarnienia gruntu



Wykres uziarnienia gruntu

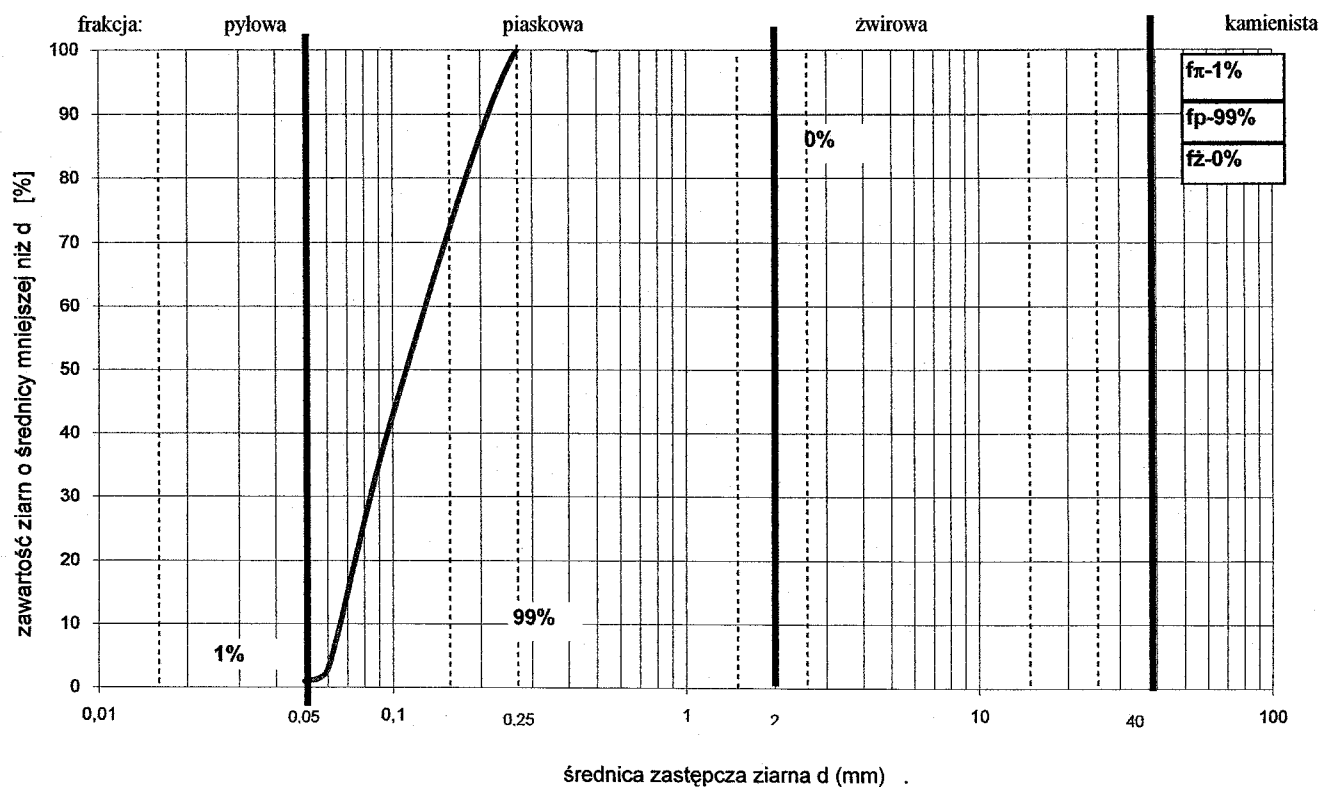


Wykres uziarnienia gruntu



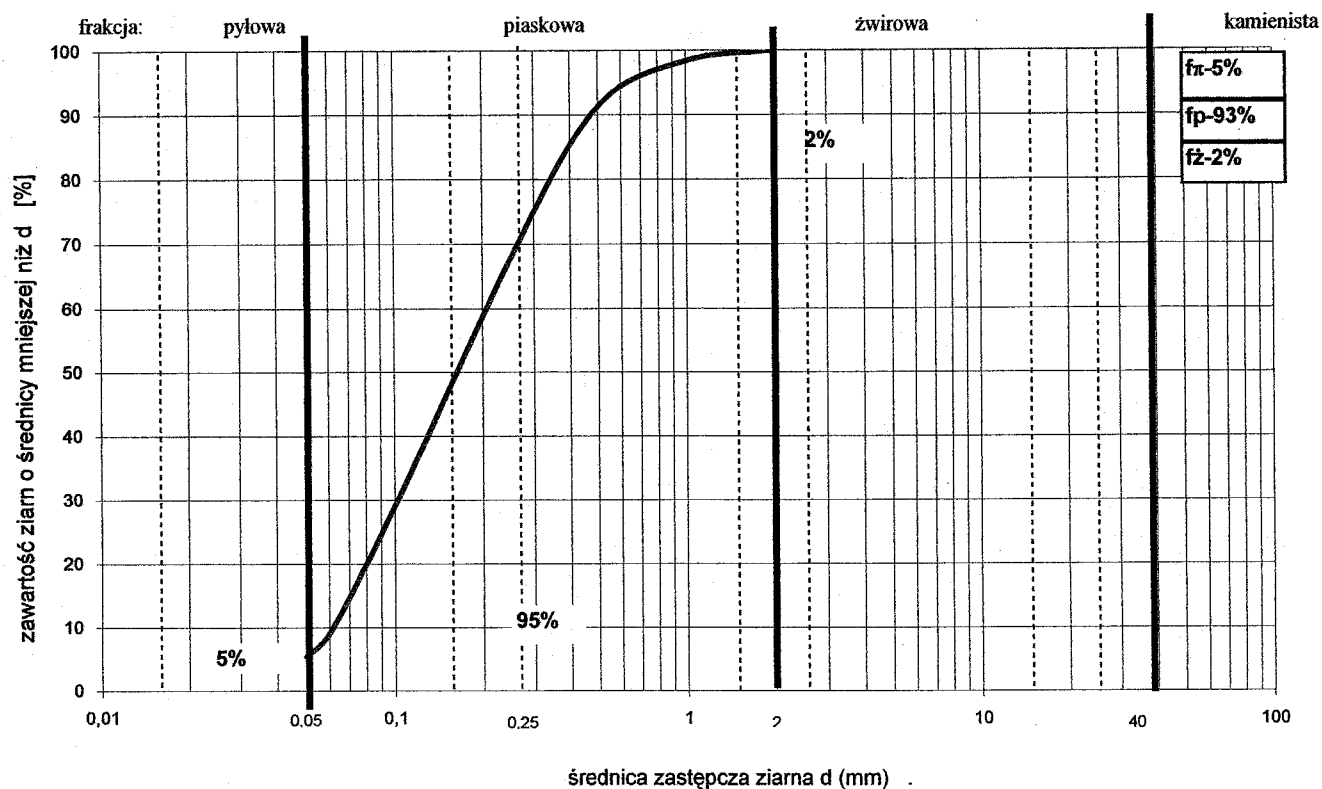
ta

Wykres uziarnienia gruntu

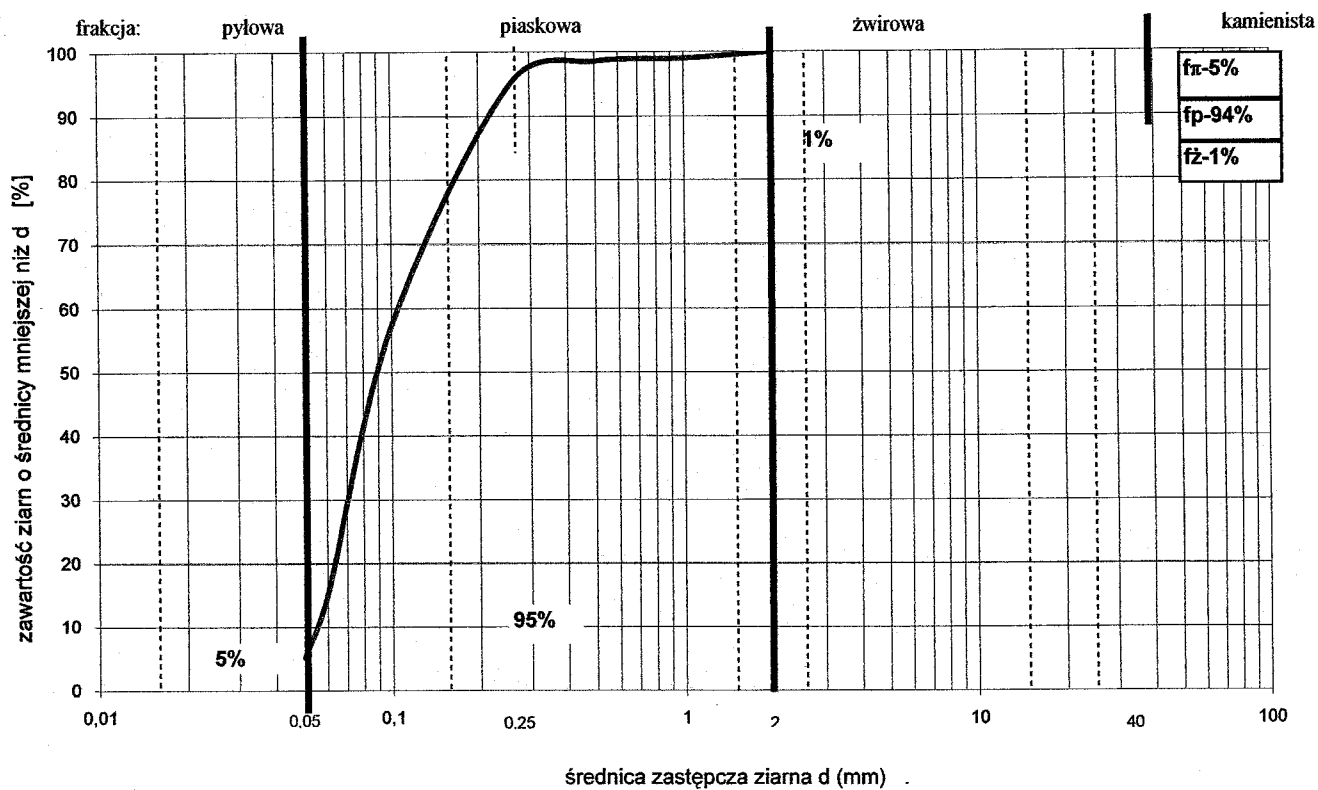


ta

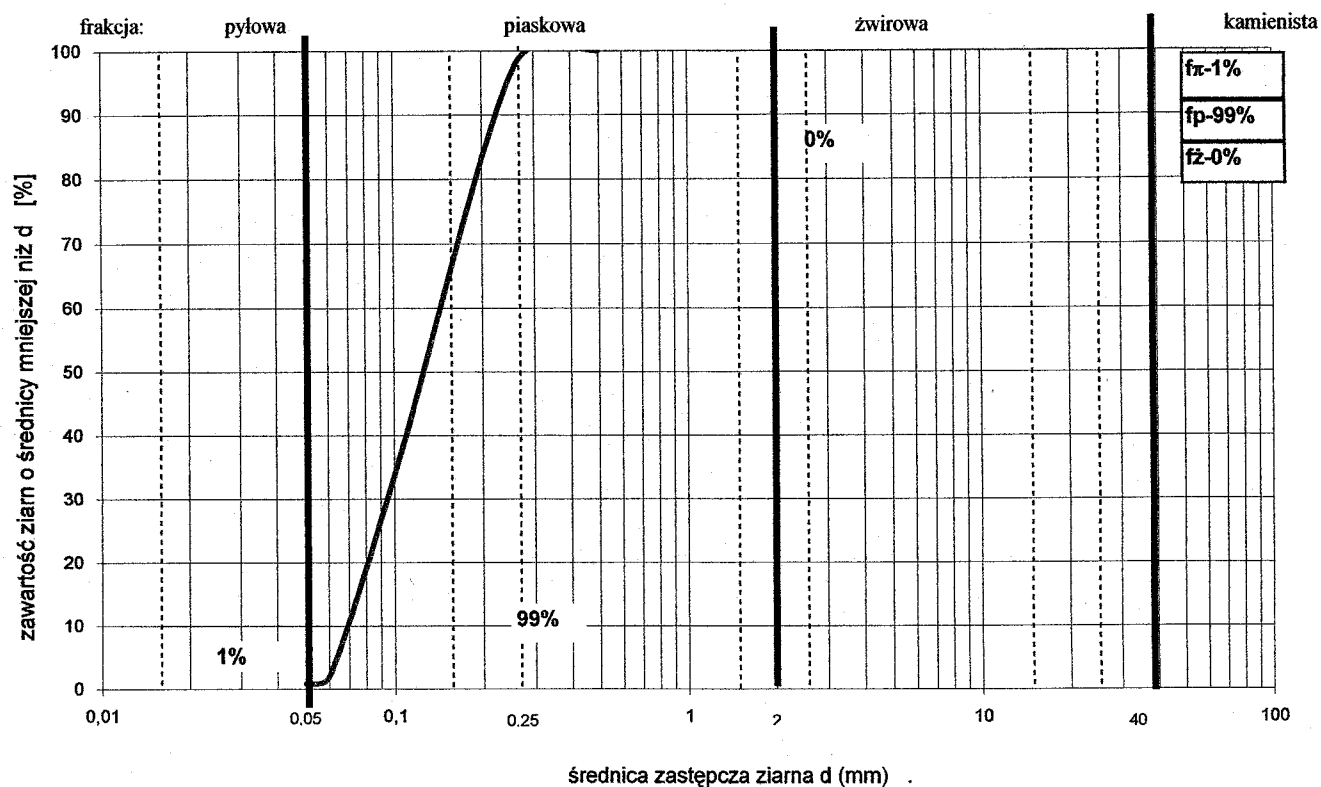
Wykres uziarnienia gruntu



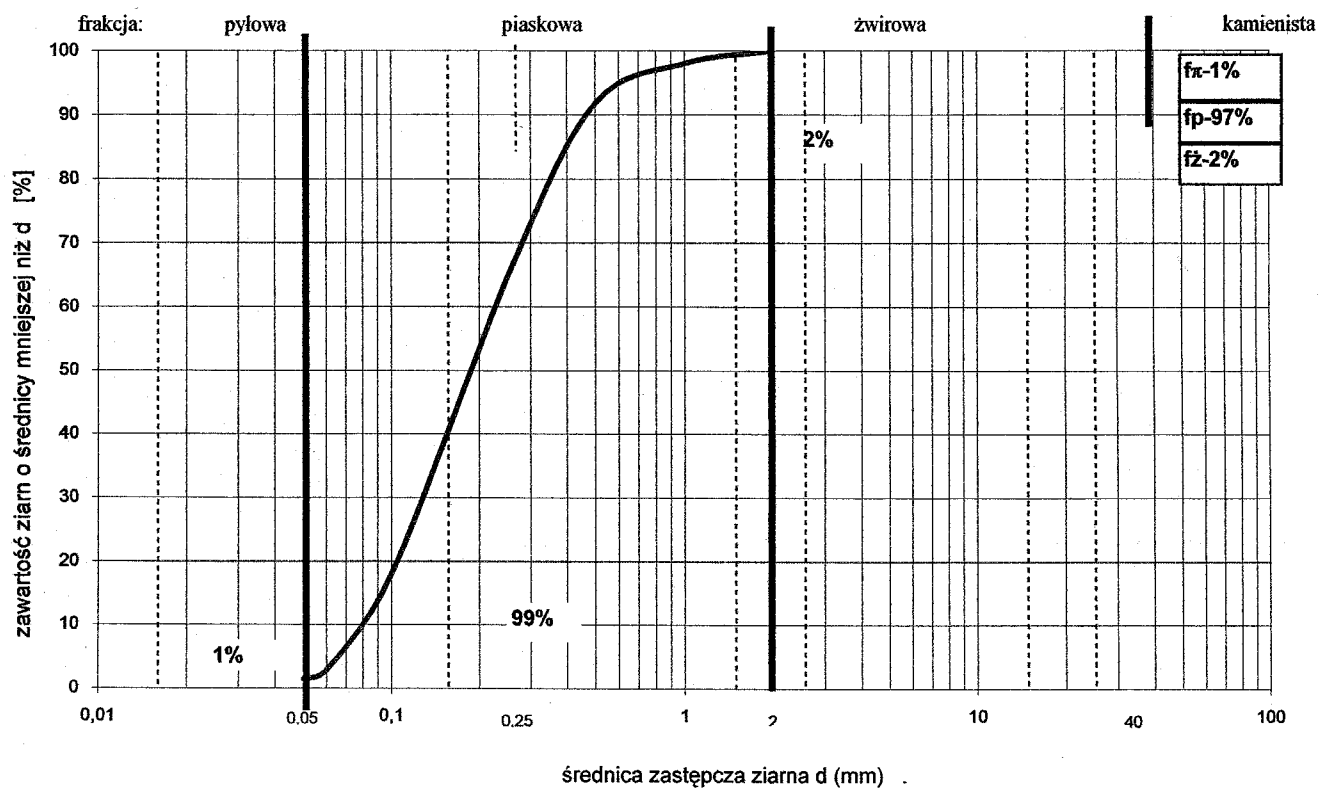
Wykres uziarnienia gruntu



Wykres uziarnienia gruntu

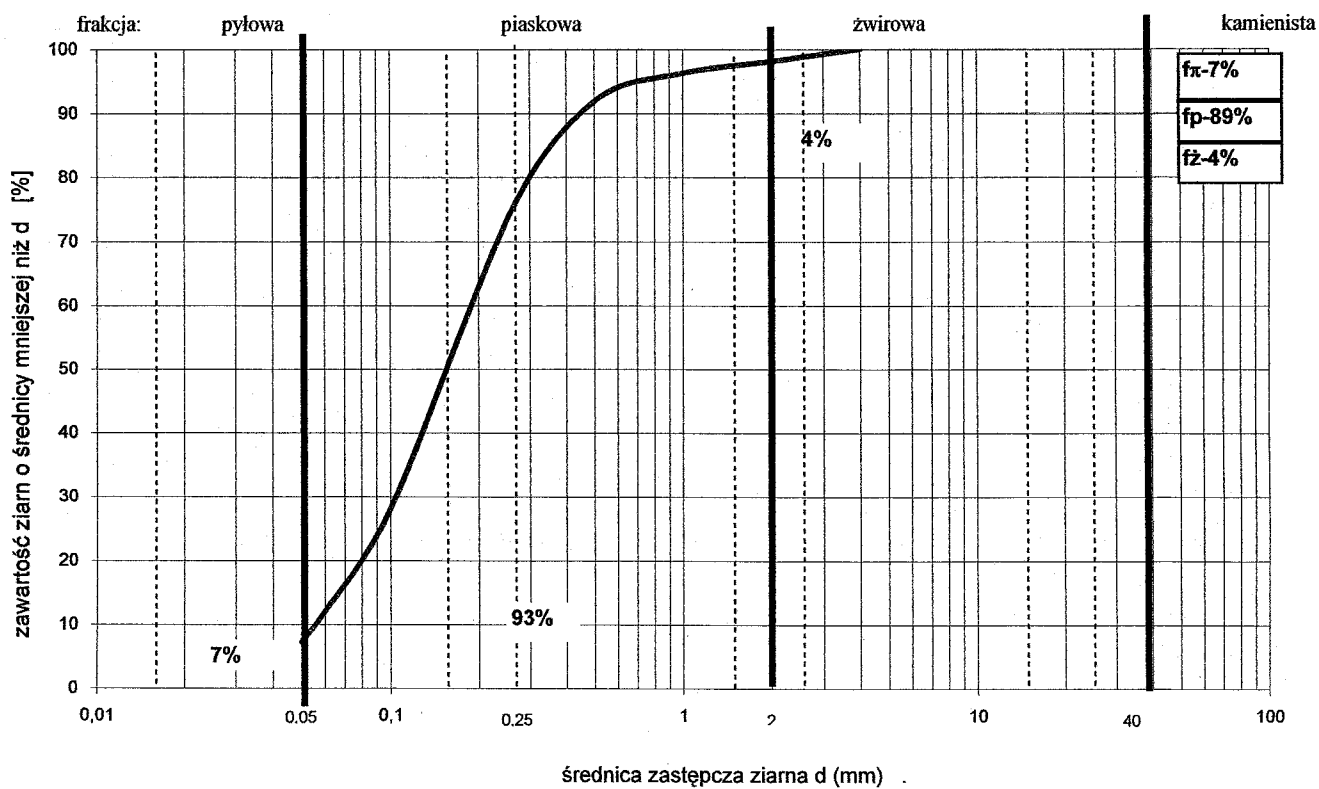


Wykres uziarnienia gruntu

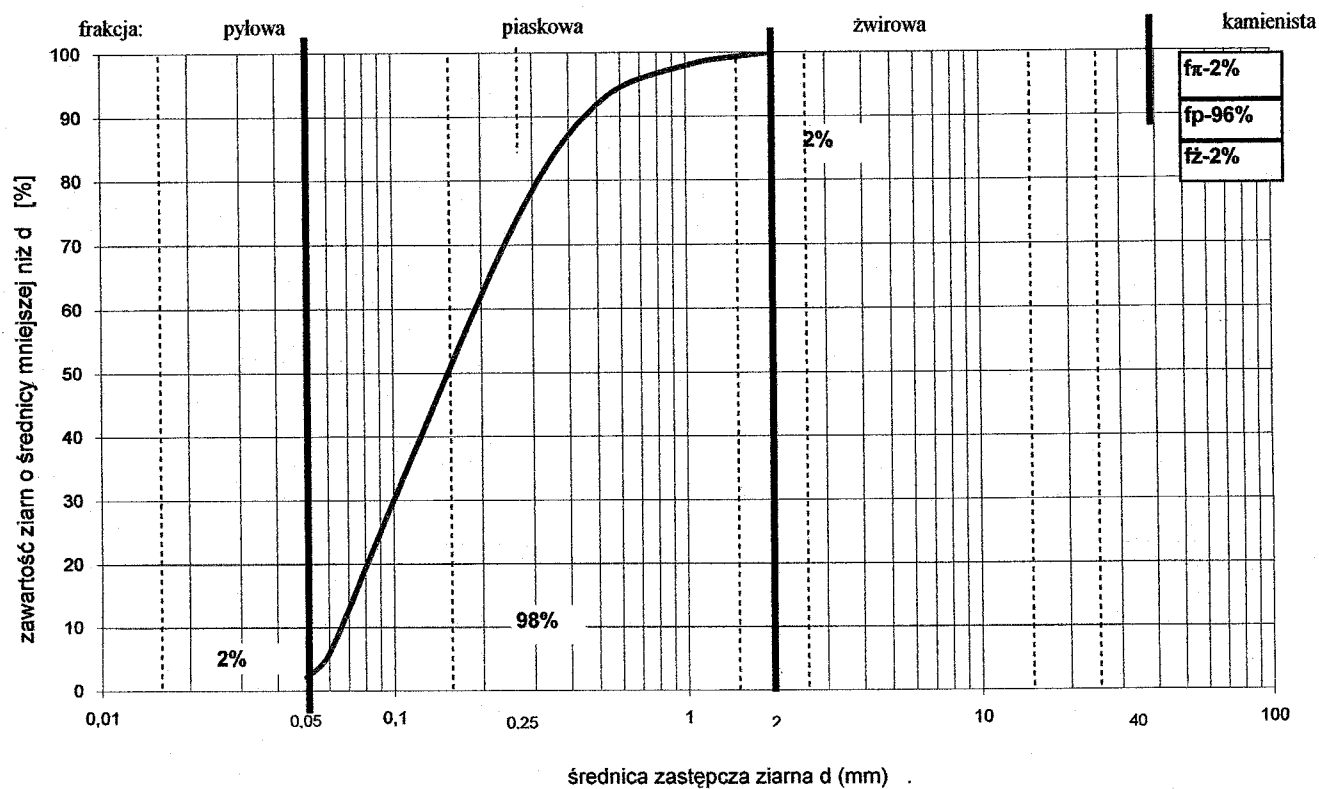


ta

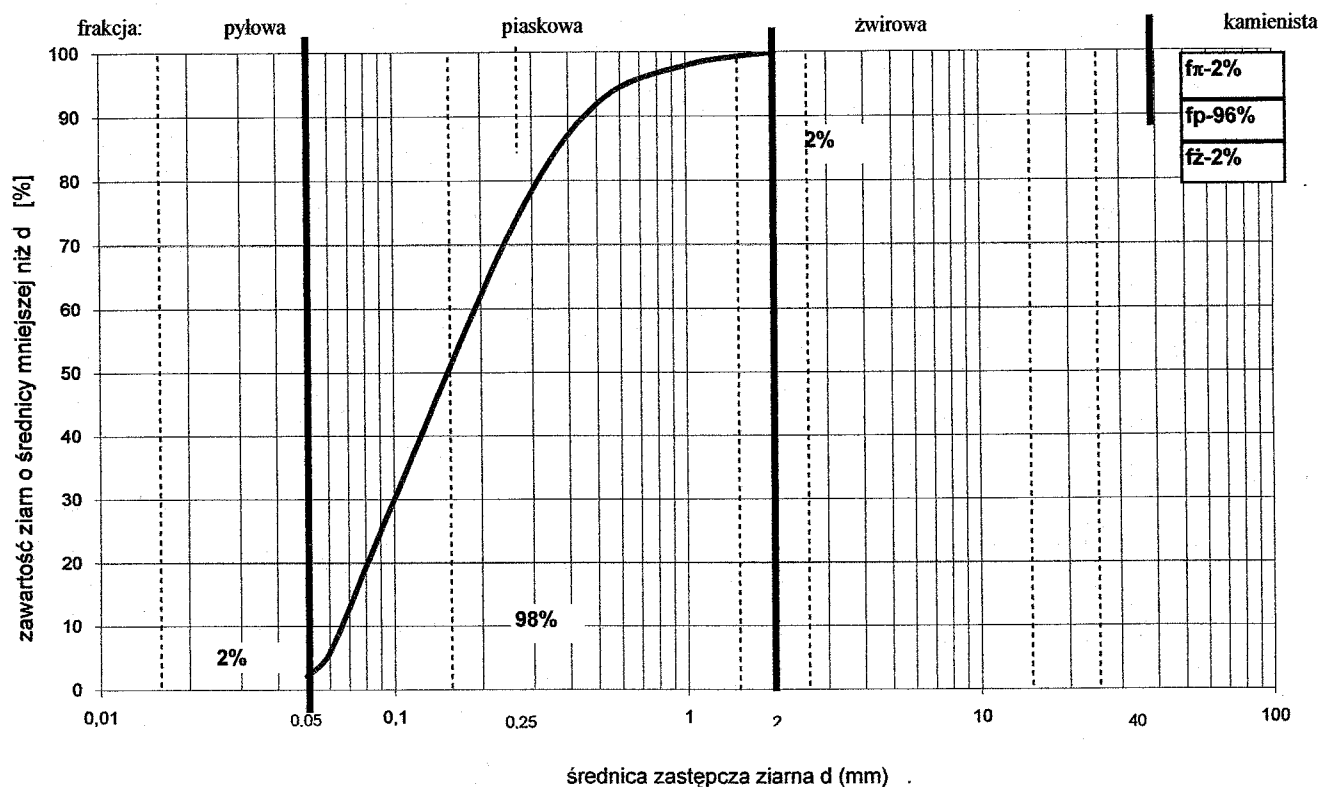
Wykres uziarnienia gruntu



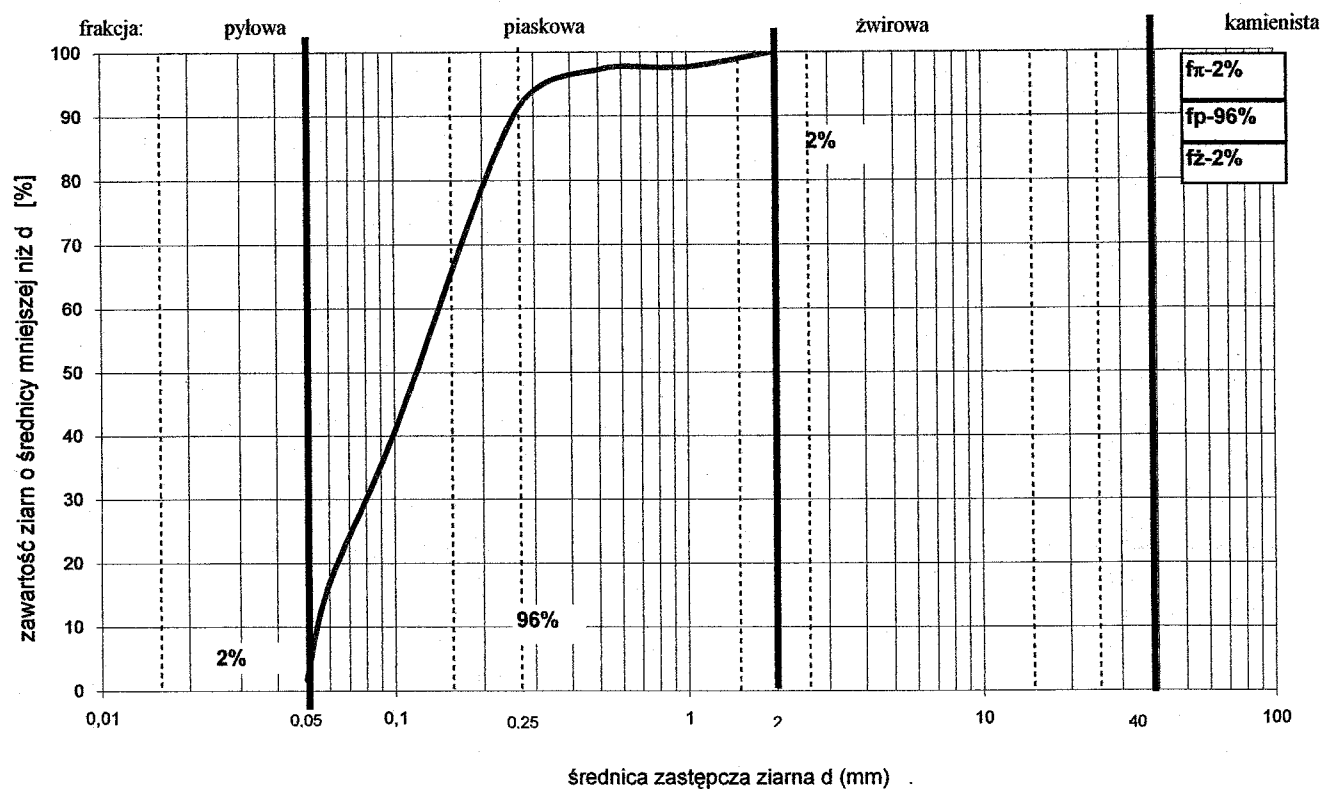
Wykres uziarnienia gruntu



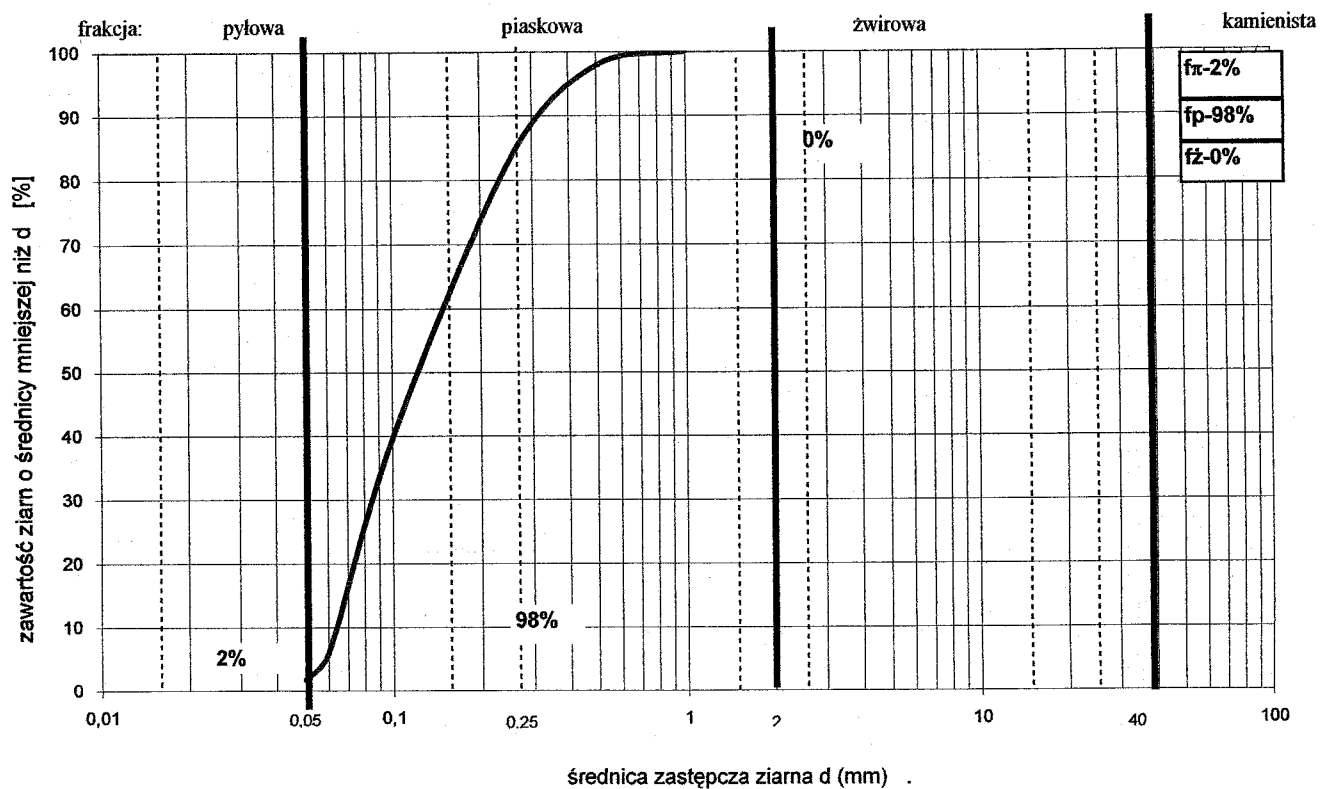
Wykres uziarnienia gruntu



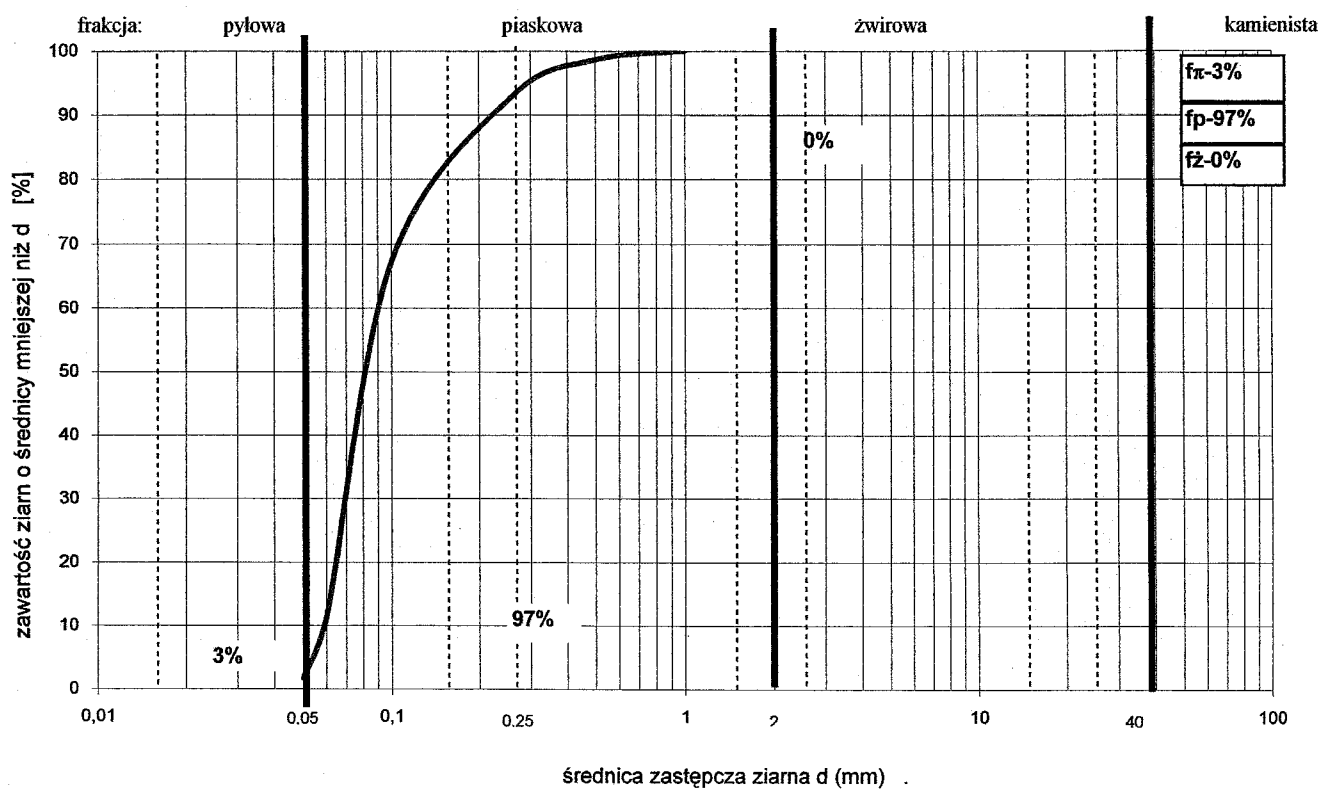
Wykres uziarnienia gruntu



Wykres uziarnienia gruntu

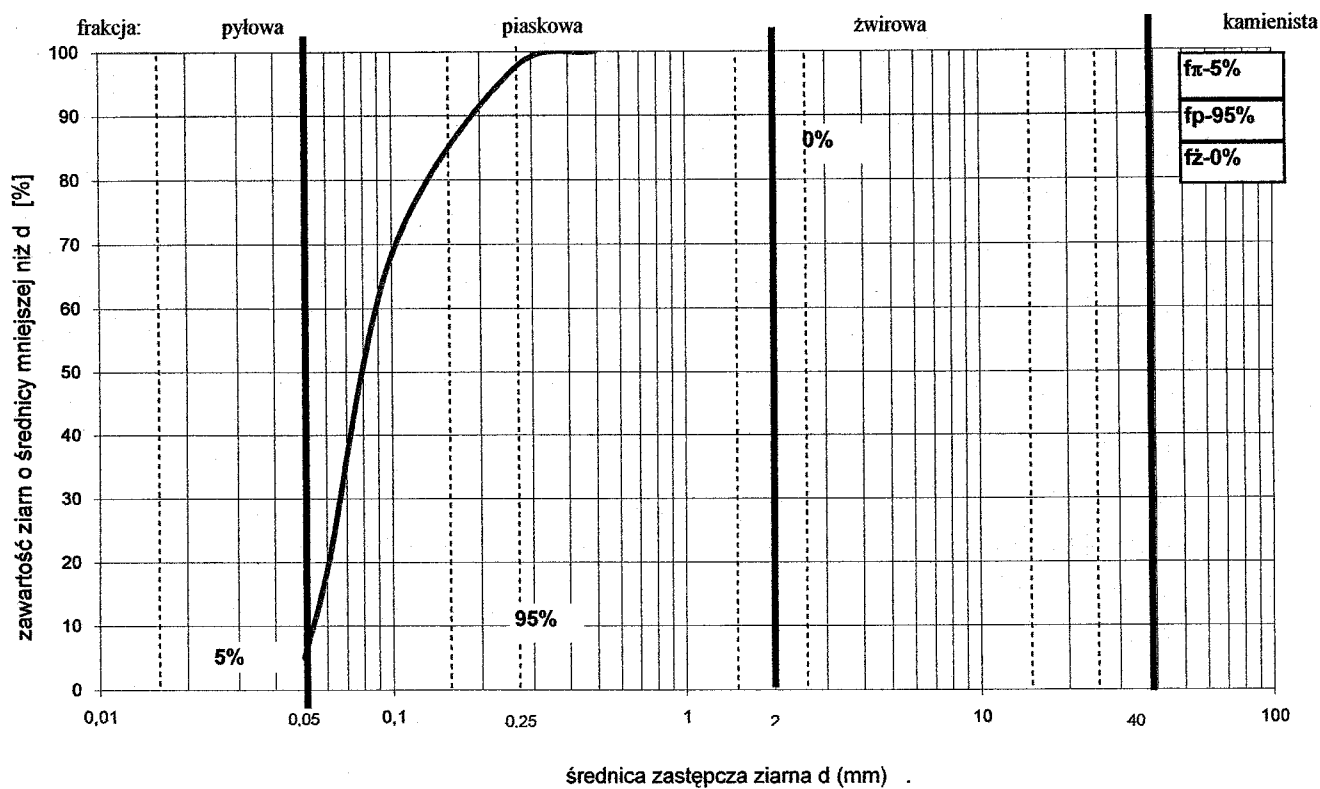


Wykres uziarnienia gruntu

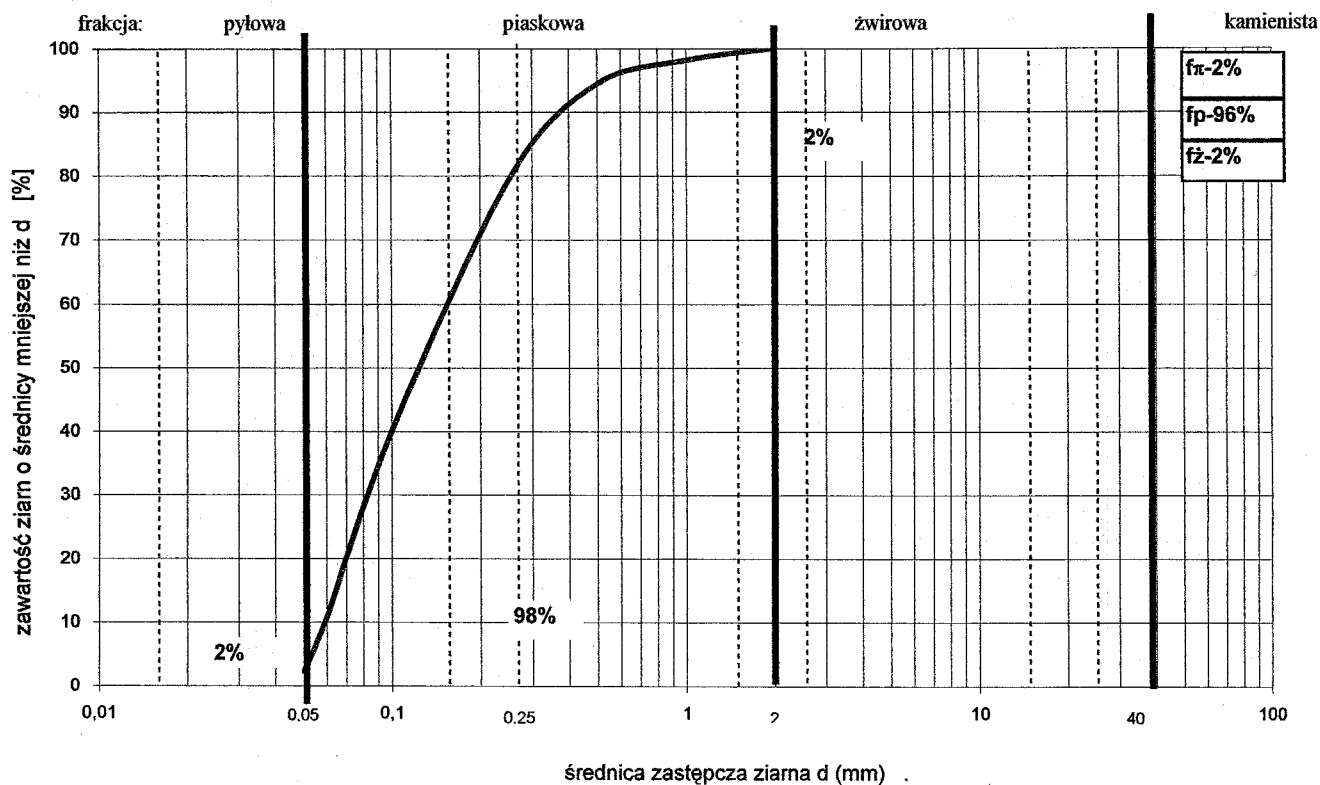


ta

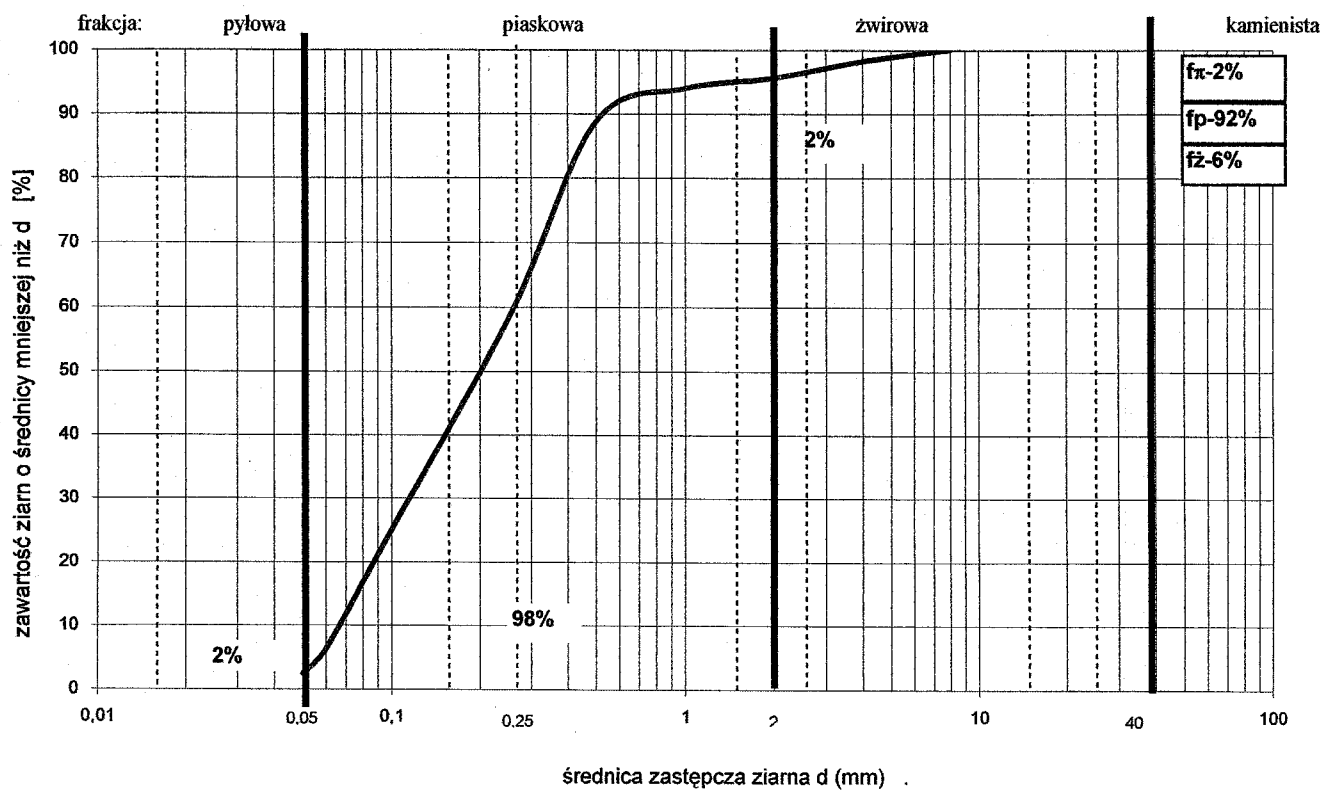
Wykres uziarnienia gruntu



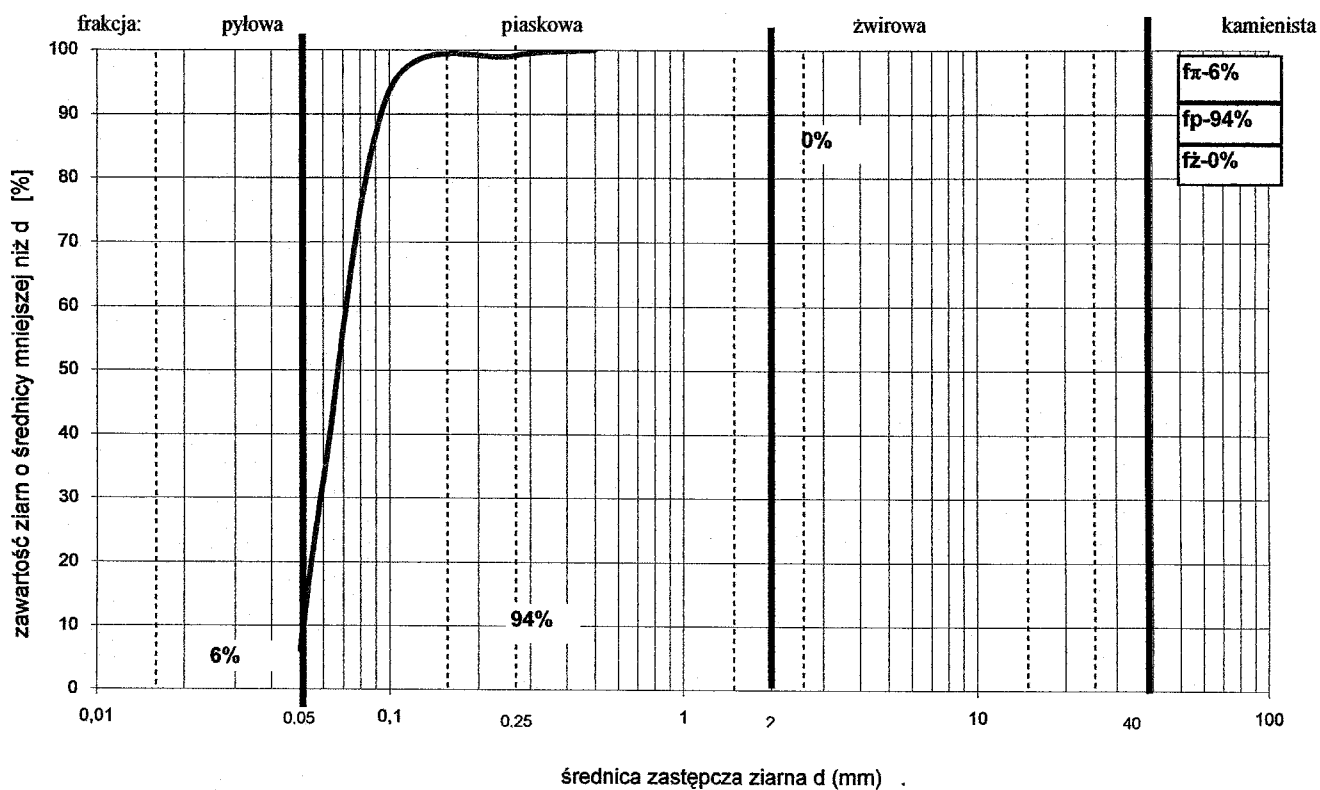
Wykres uziarnienia gruntu



Wykres uziarnienia gruntu

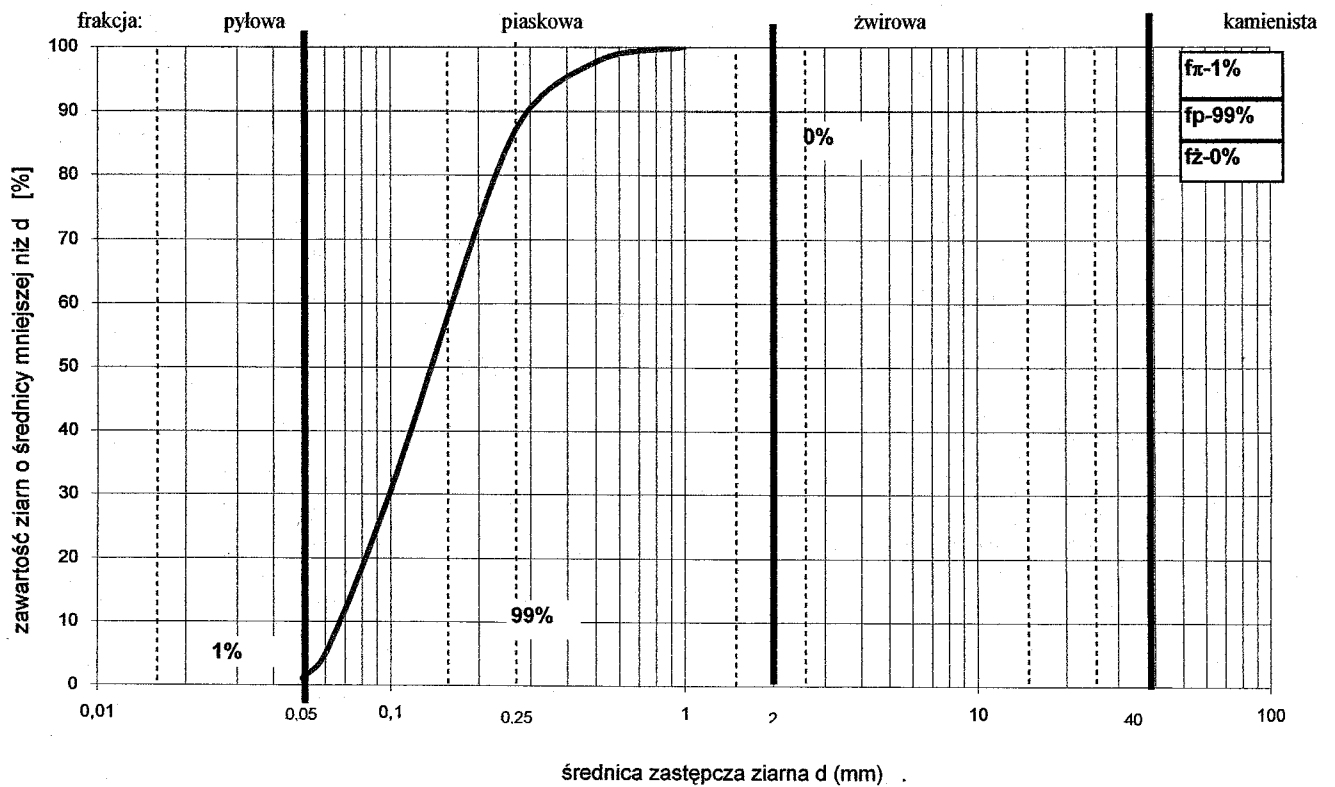


Wykres uziarnienia gruntu



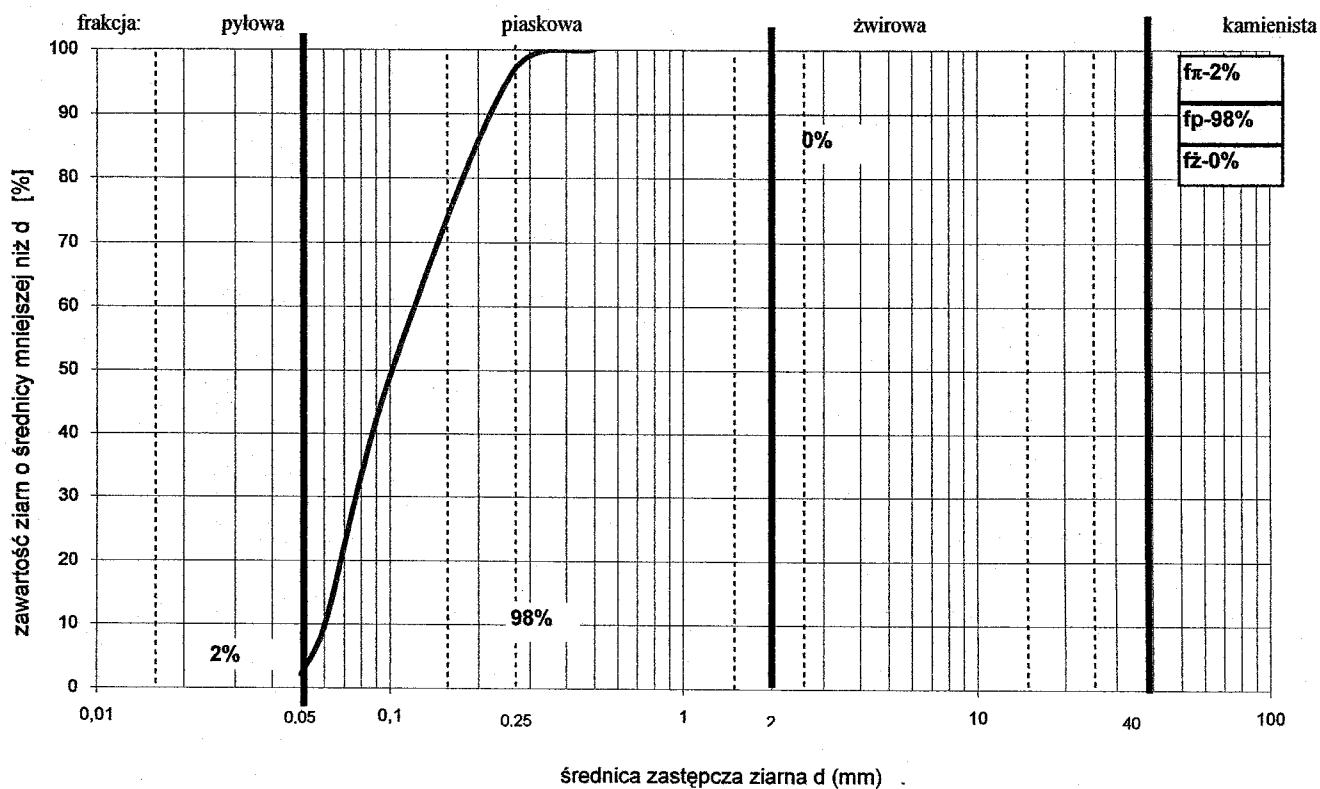
ta

Wykres uziarnienia gruntu

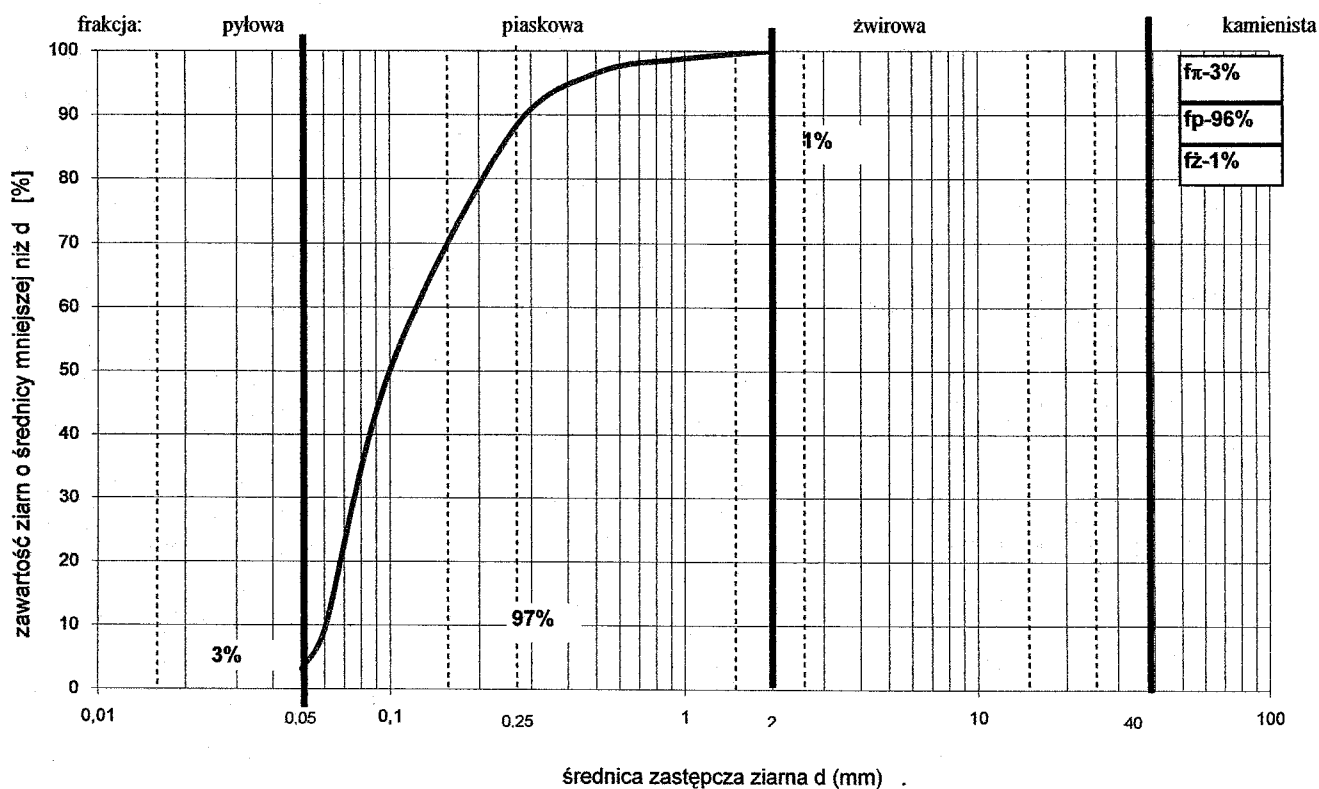


la

Wykres uziarnienia gruntu

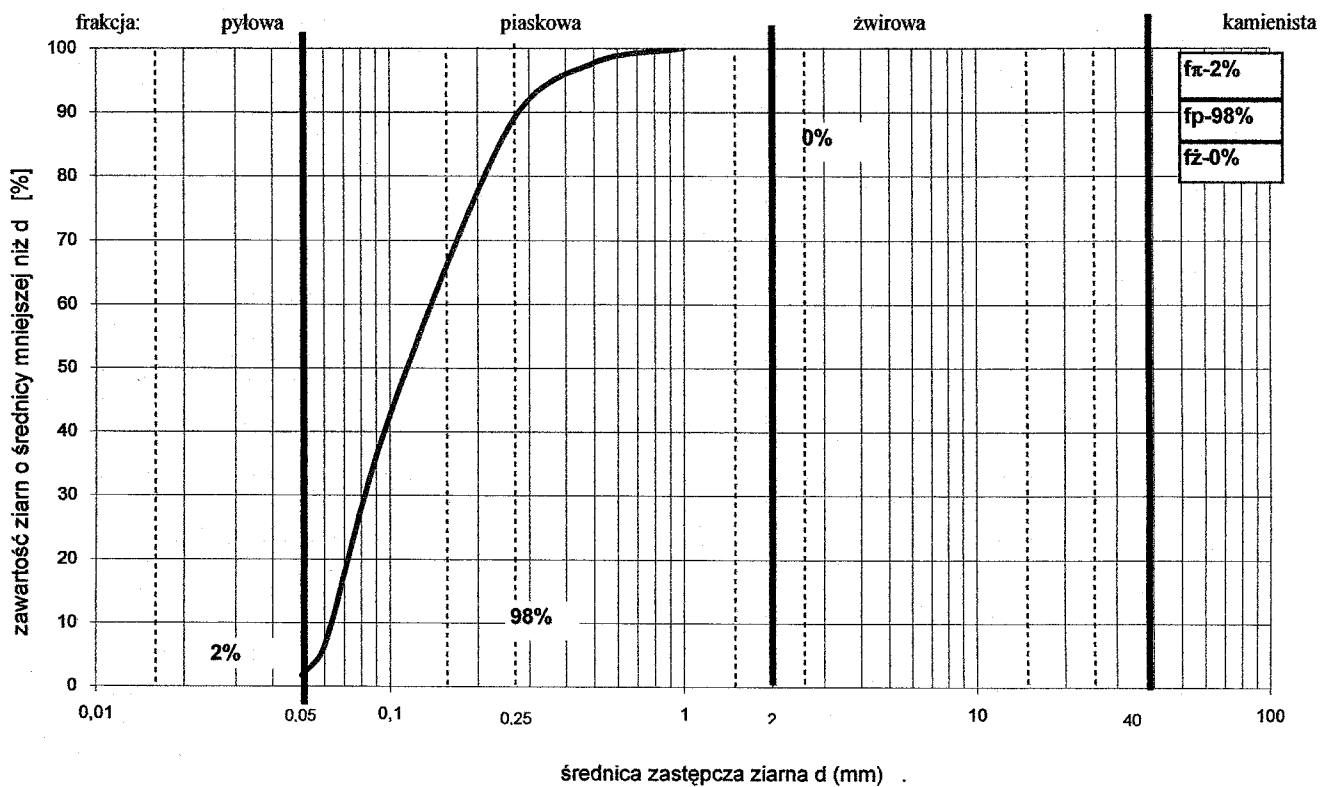


Wykres uziarnienia gruntu



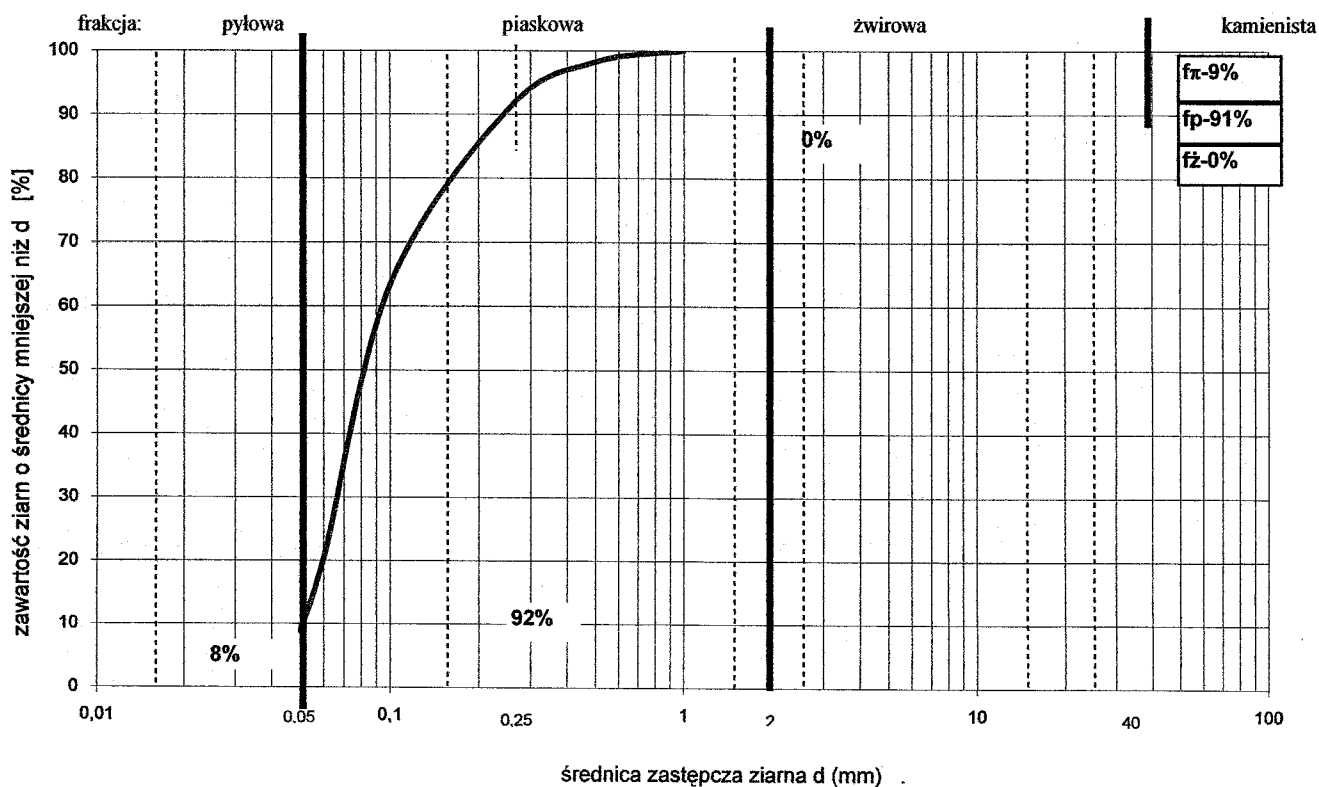
ta

Wykres uziarnienia gruntu



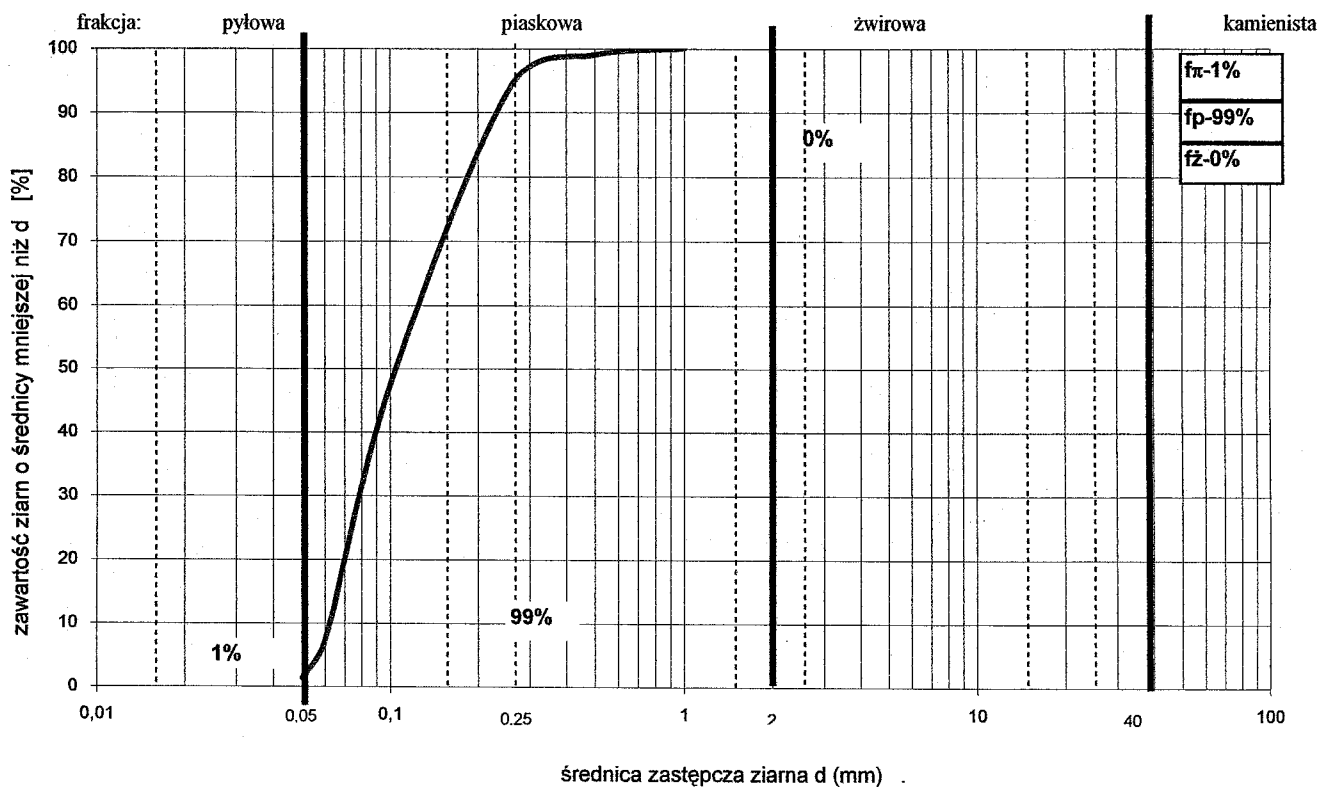
ta

Wykres uziarnienia gruntu

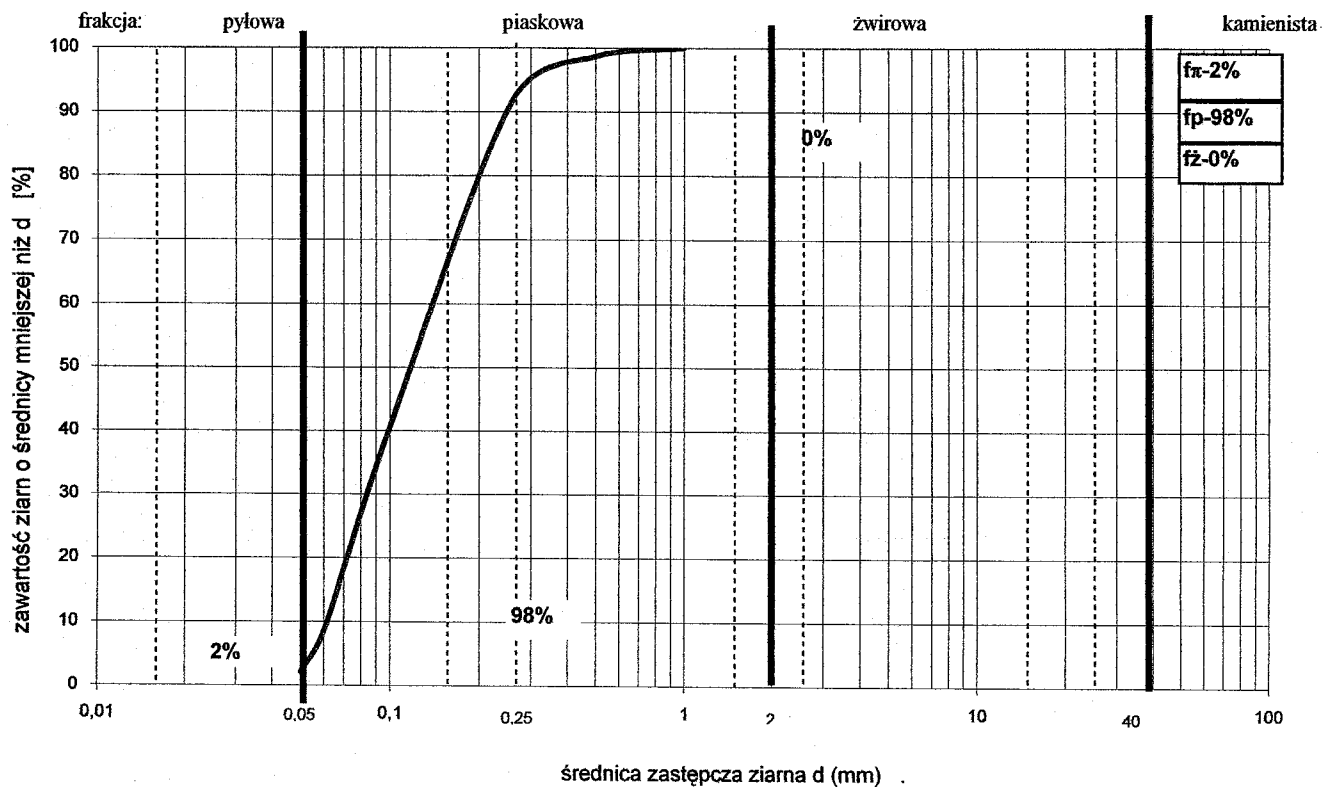


la

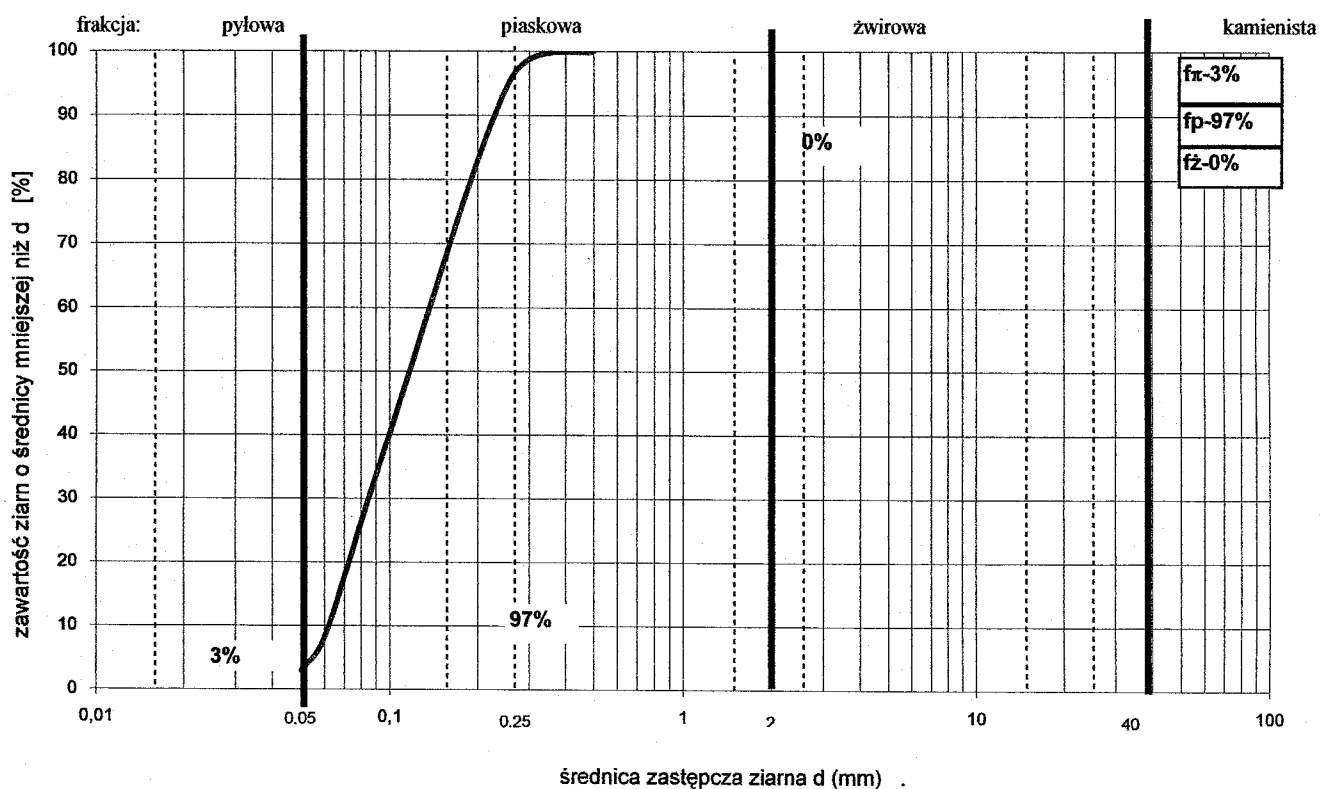
Wykres uziarnienia gruntu



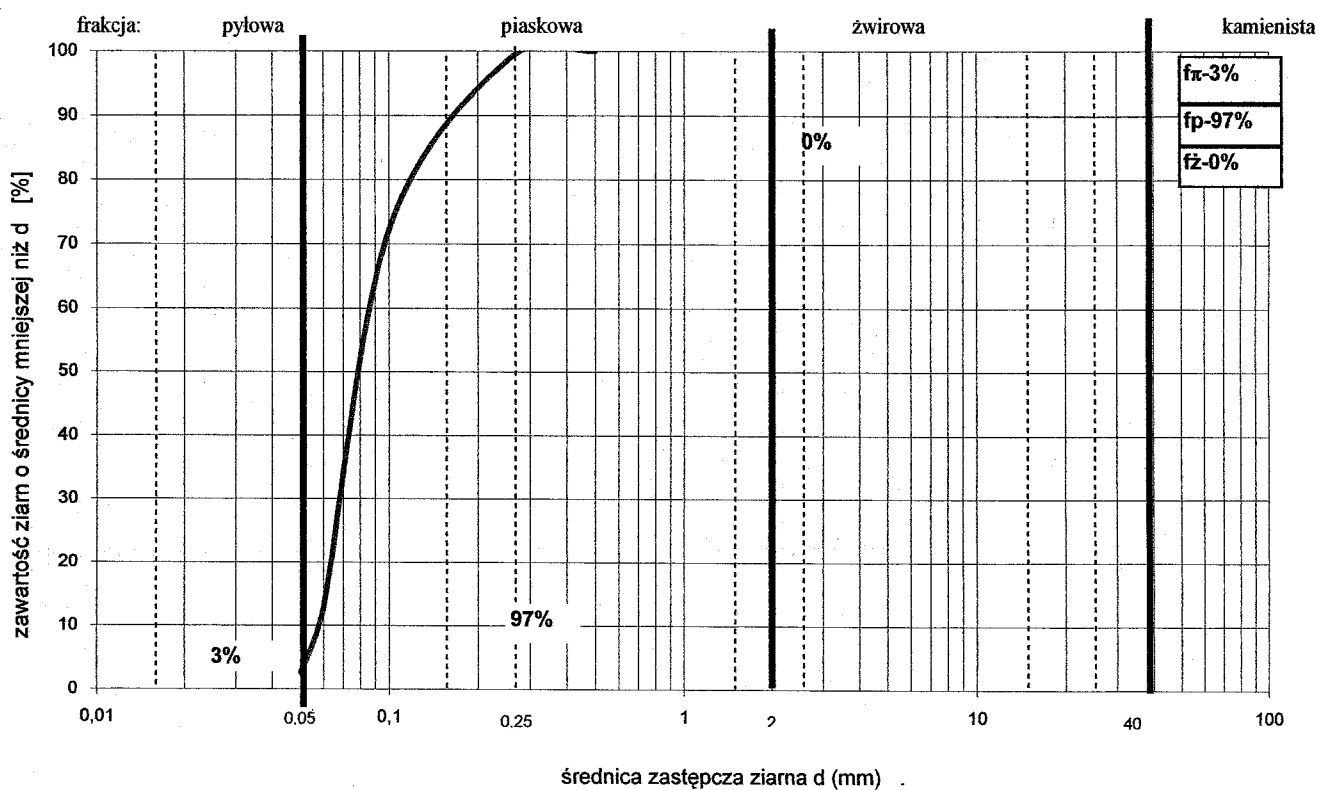
Wykres uziarnienia gruntu



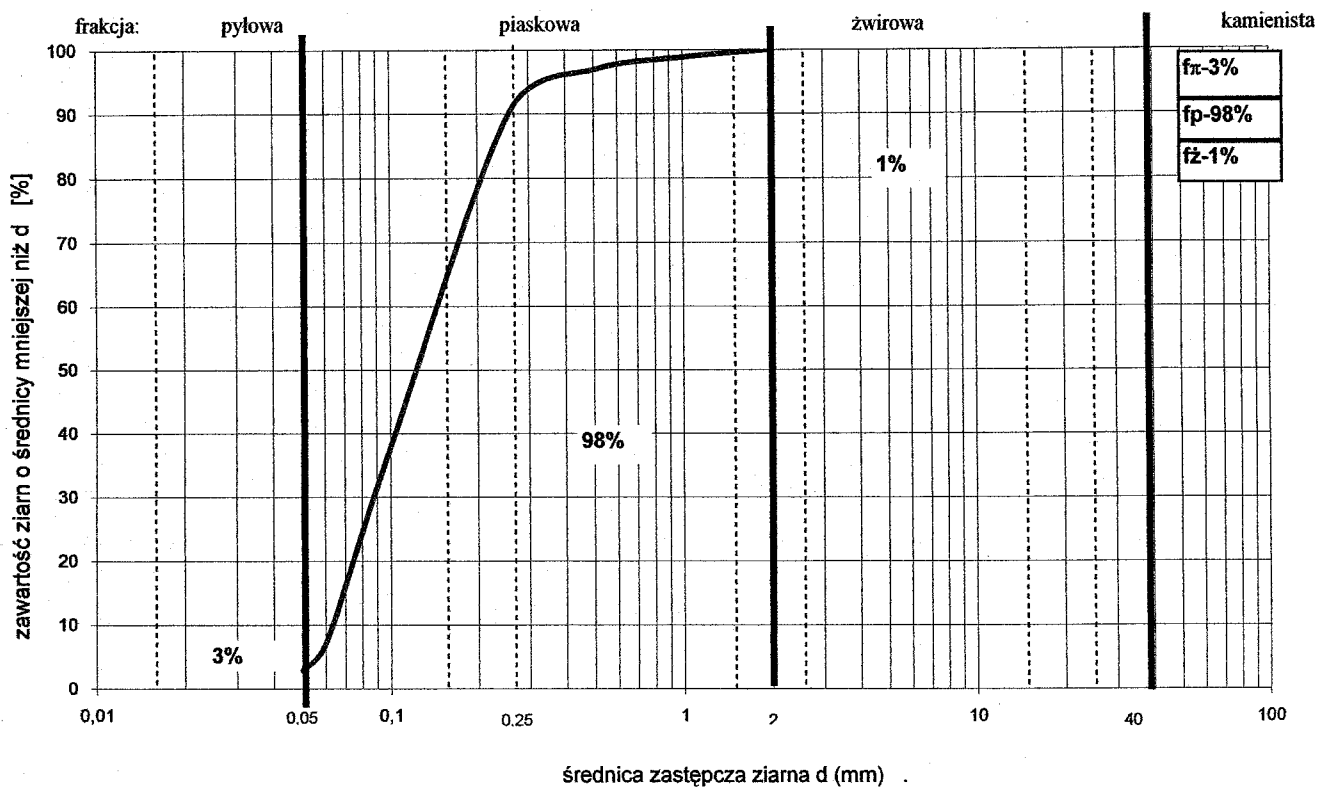
Wykres uziarnienia gruntu



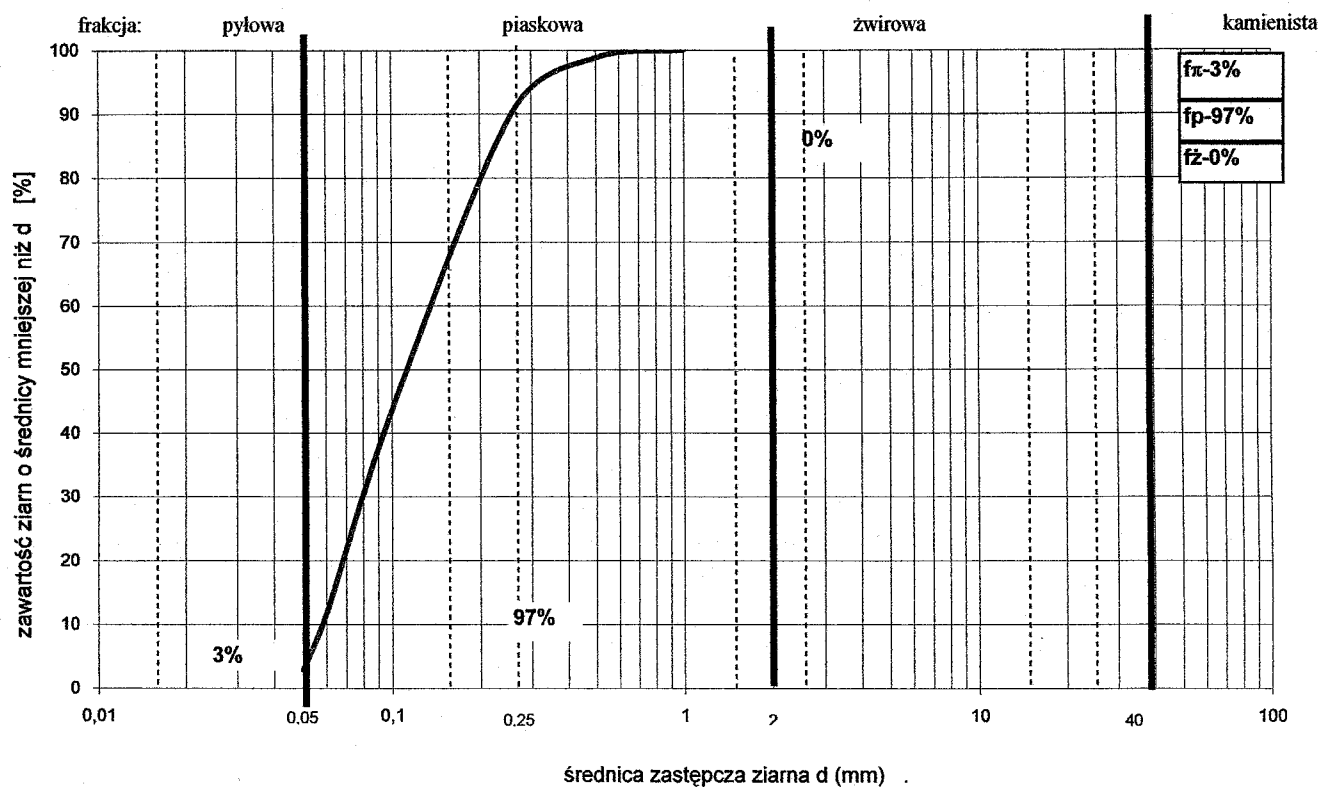
Wykres uziarnienia gruntu



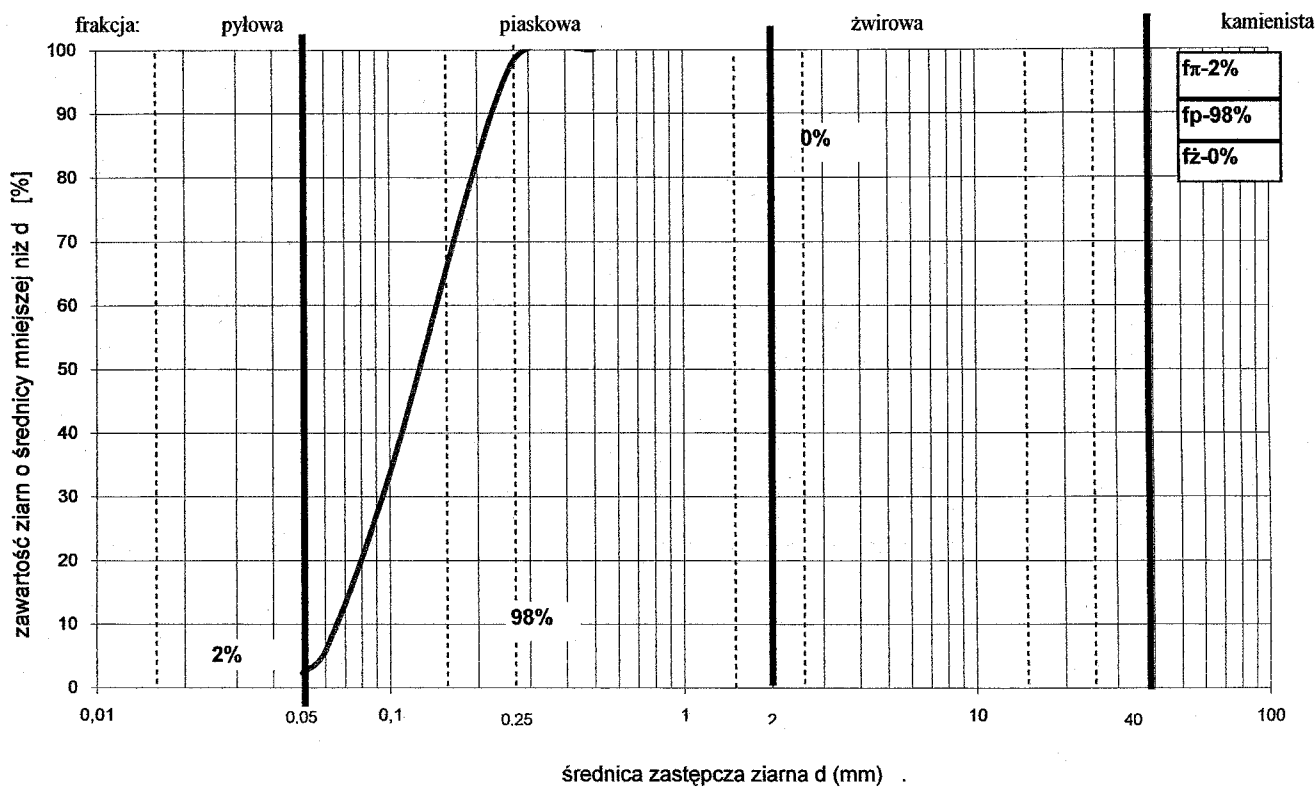
Wykres uziarnienia gruntu



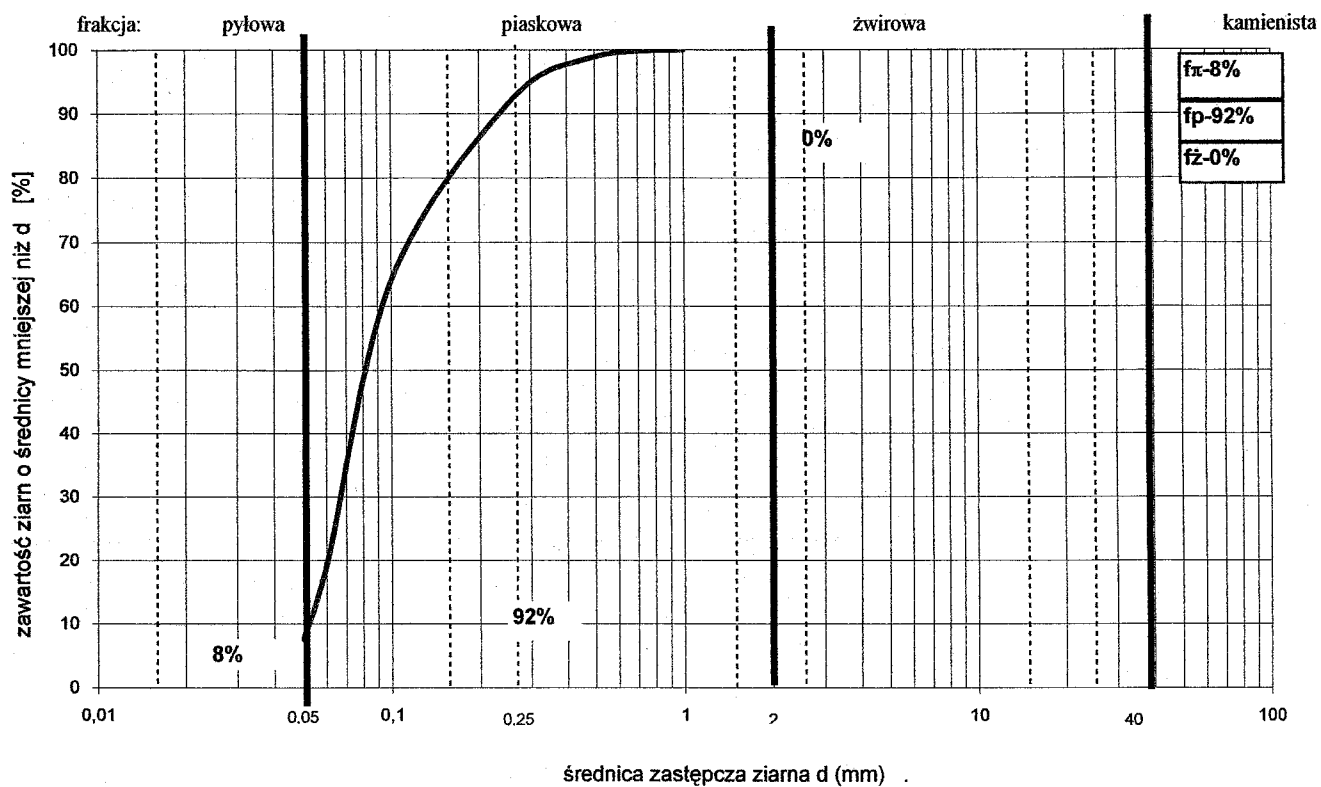
Wykres uziarnienia gruntu



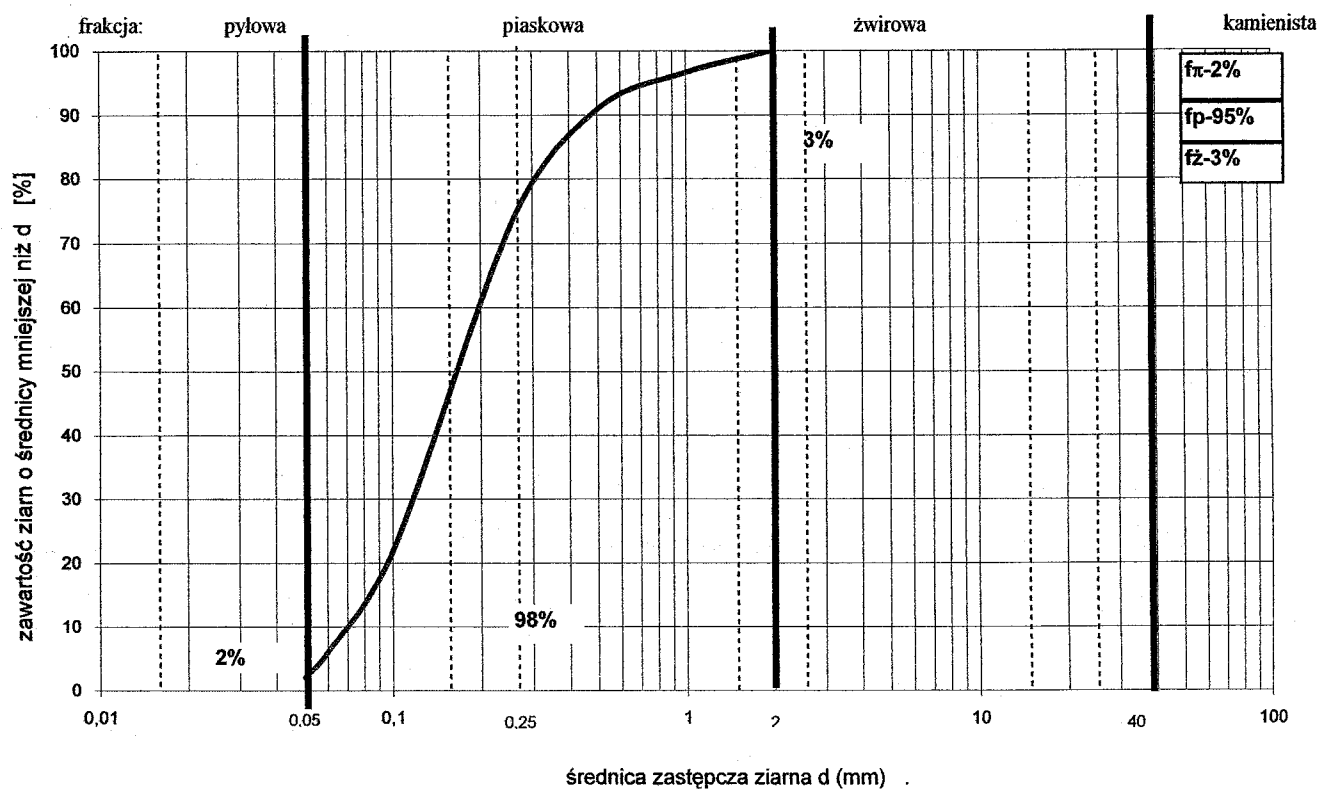
Wykres uziarnienia gruntu



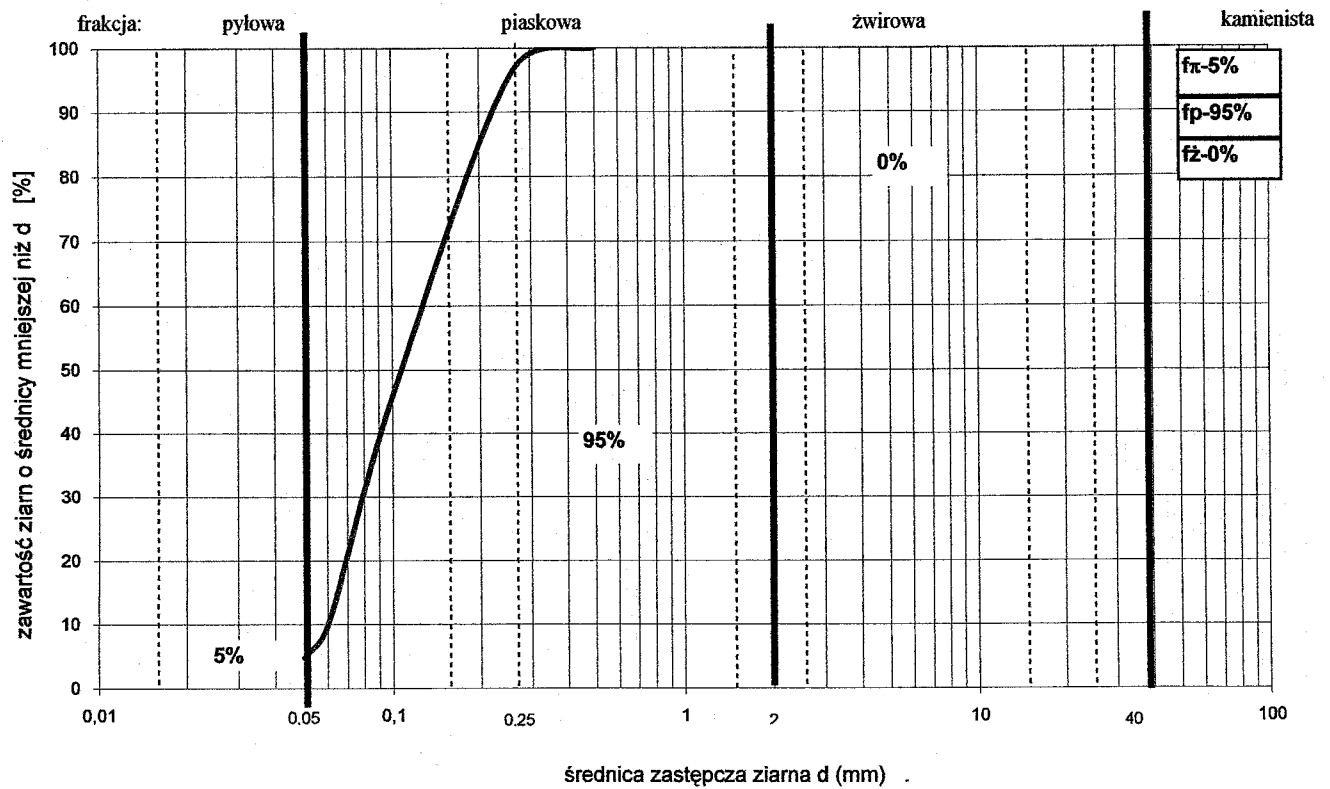
Wykres uziarnienia gruntu



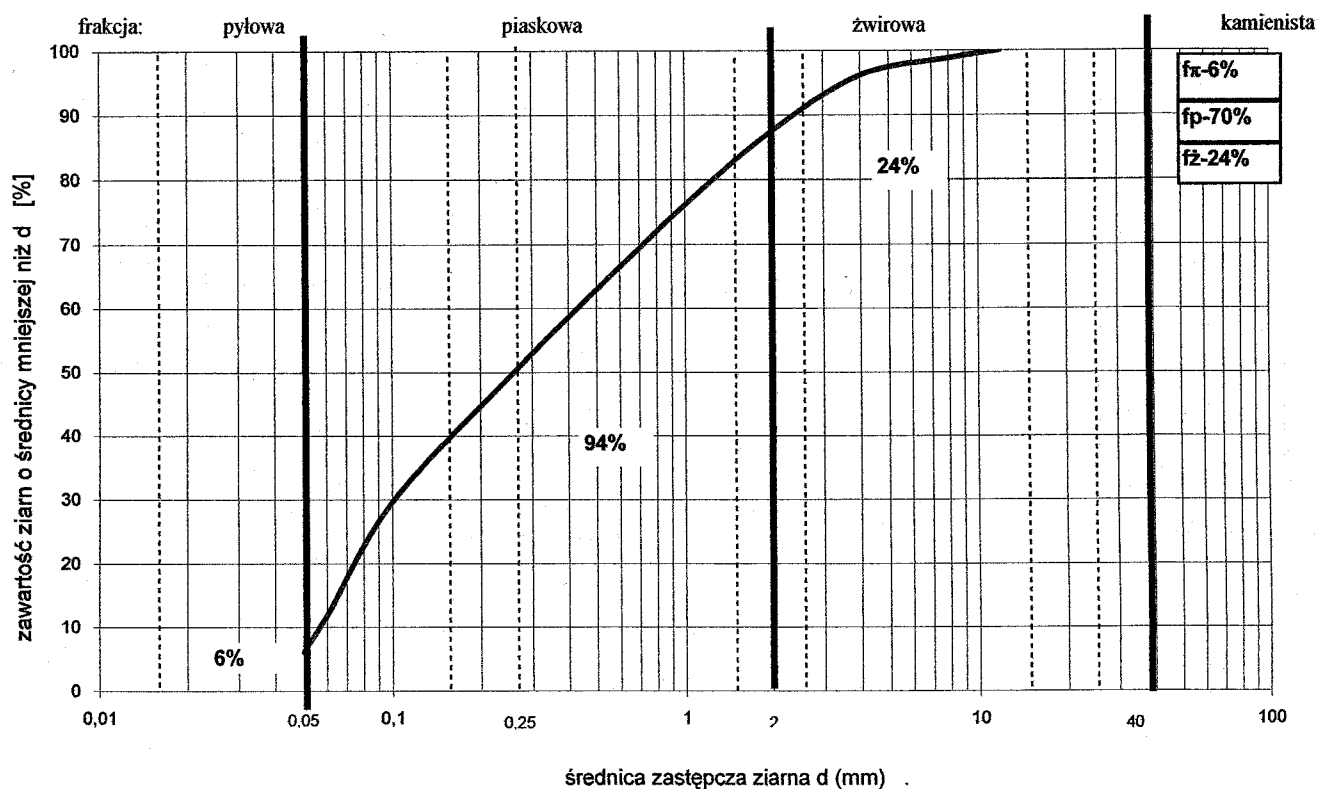
Wykres uziarnienia gruntu



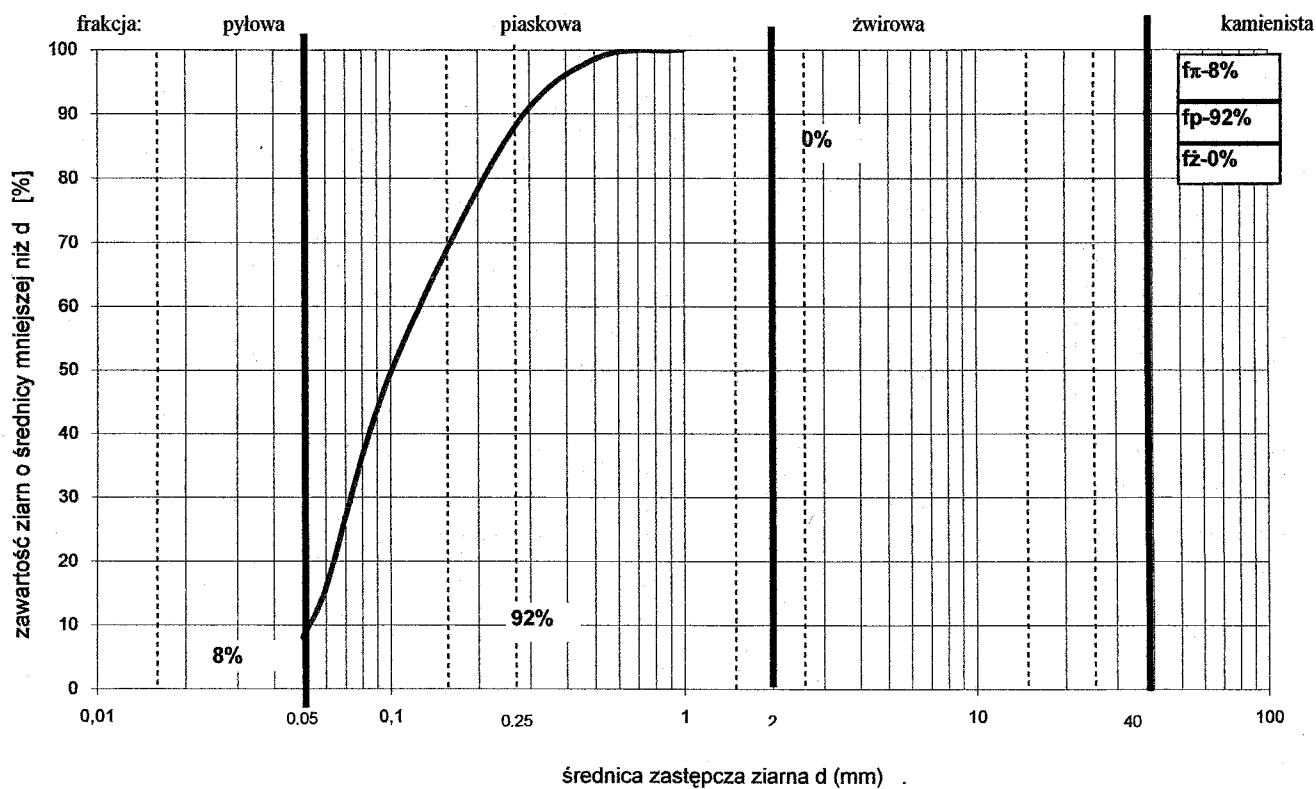
Wykres uziarnienia gruntu



Wykres uziarnienia gruntu

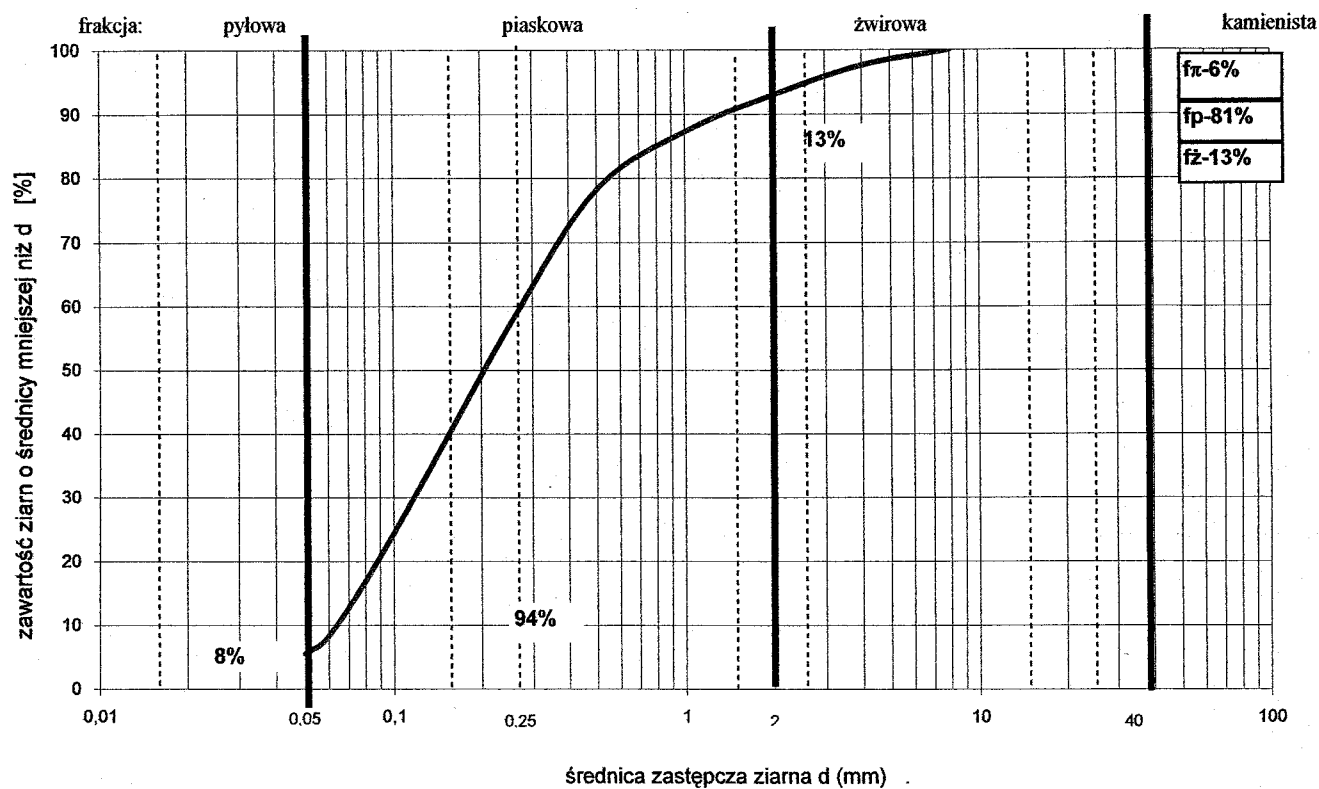


Wykres uziarnienia gruntu

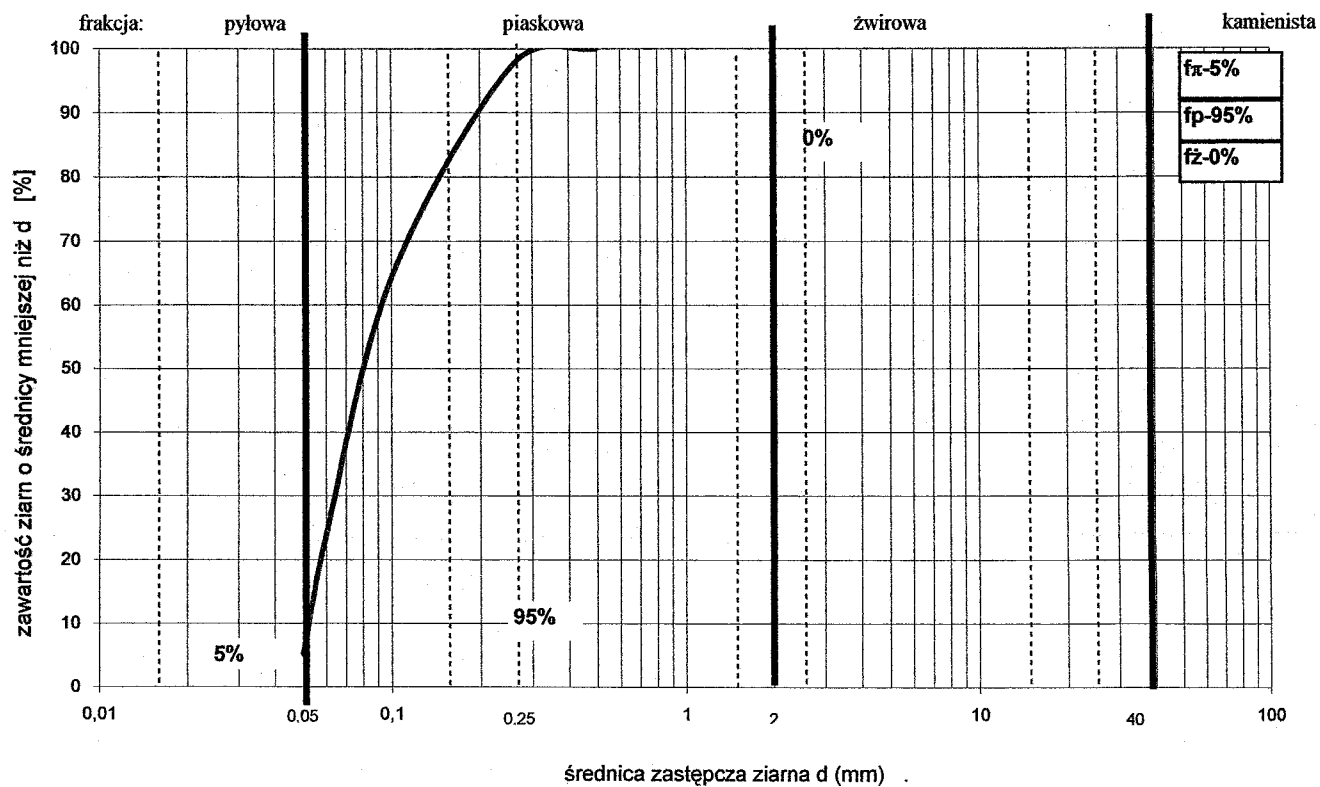


ta

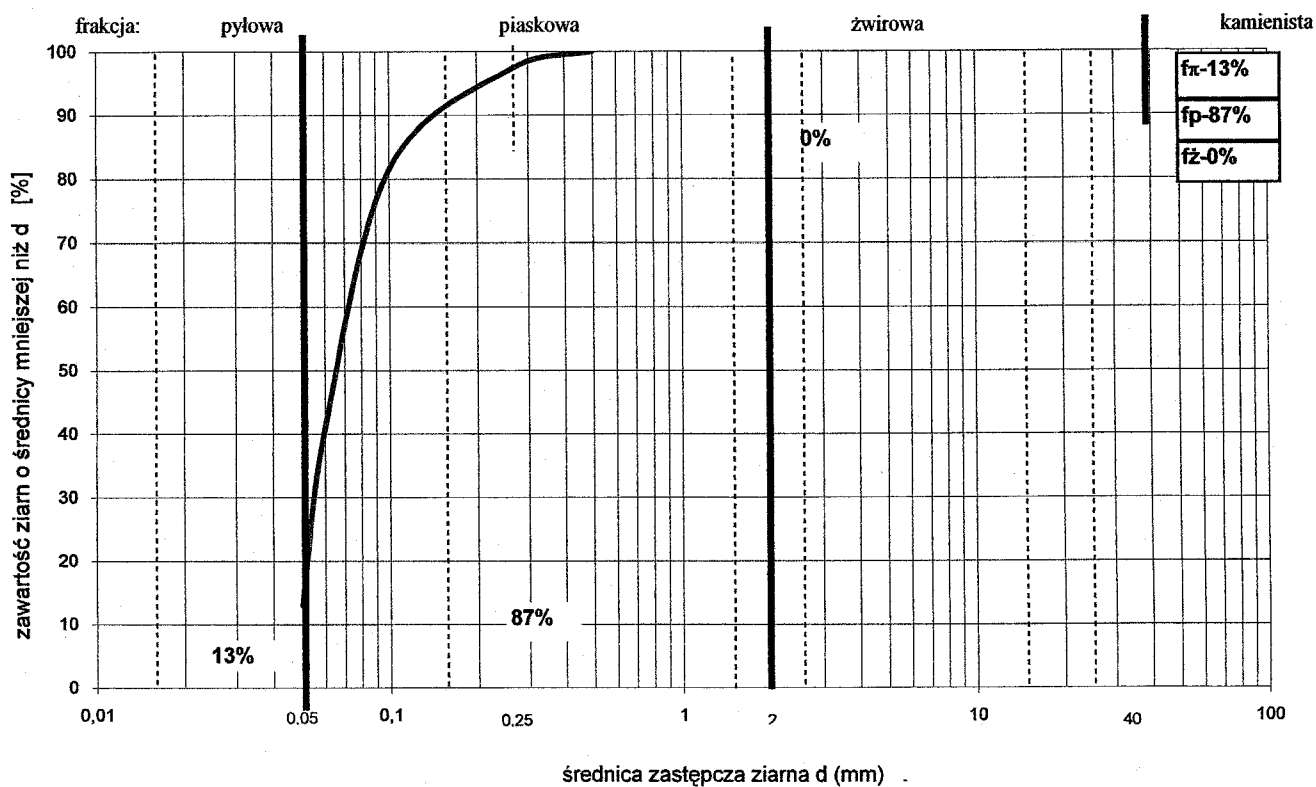
Wykres uziarnienia gruntu



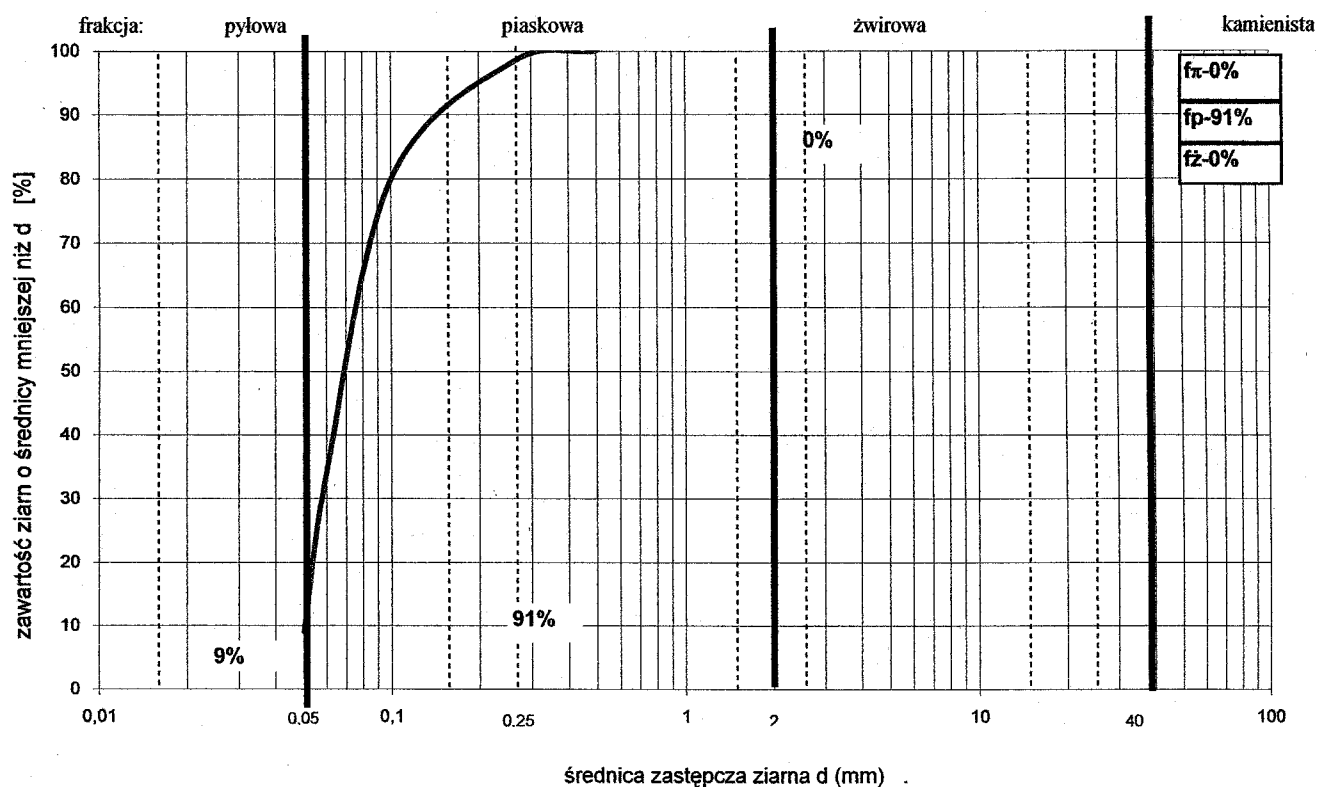
Wykres uziarnienia gruntu



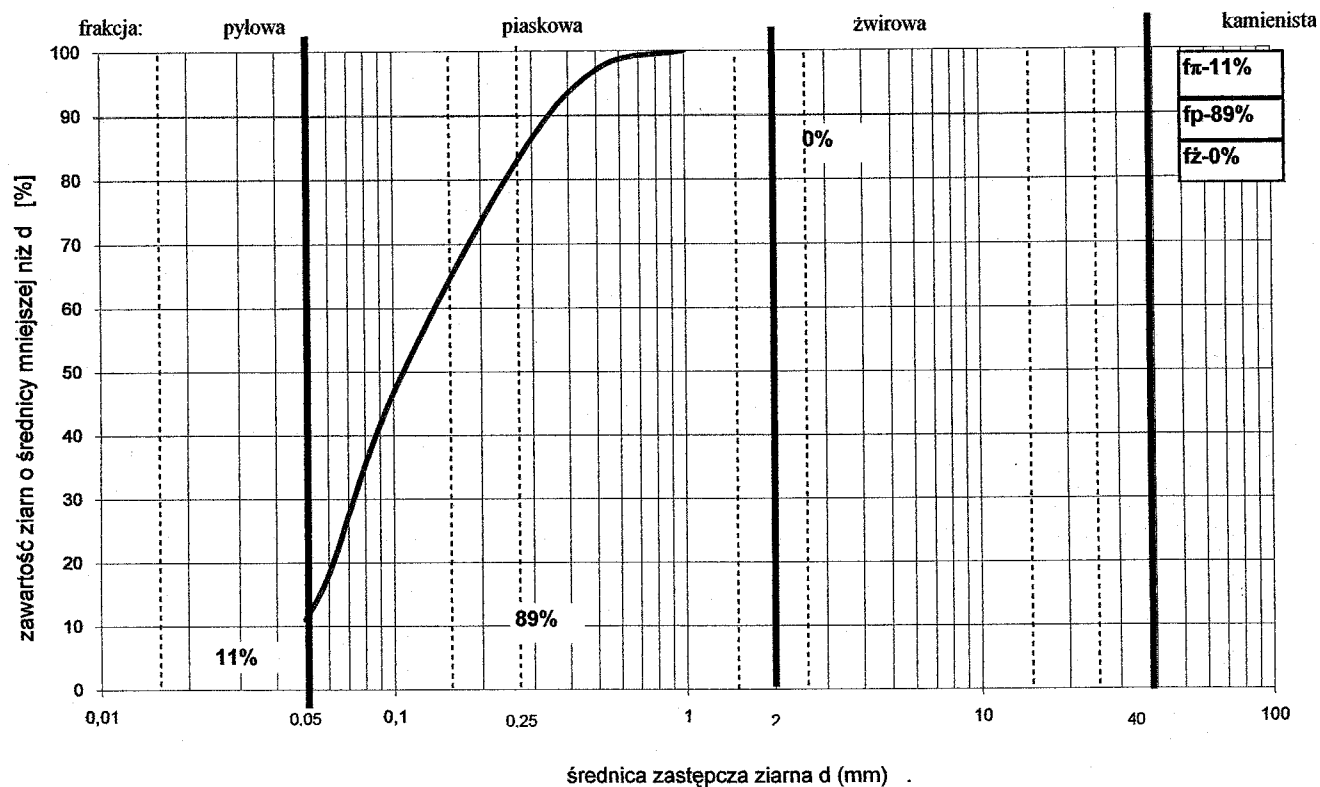
Wykres uziarnienia gruntu



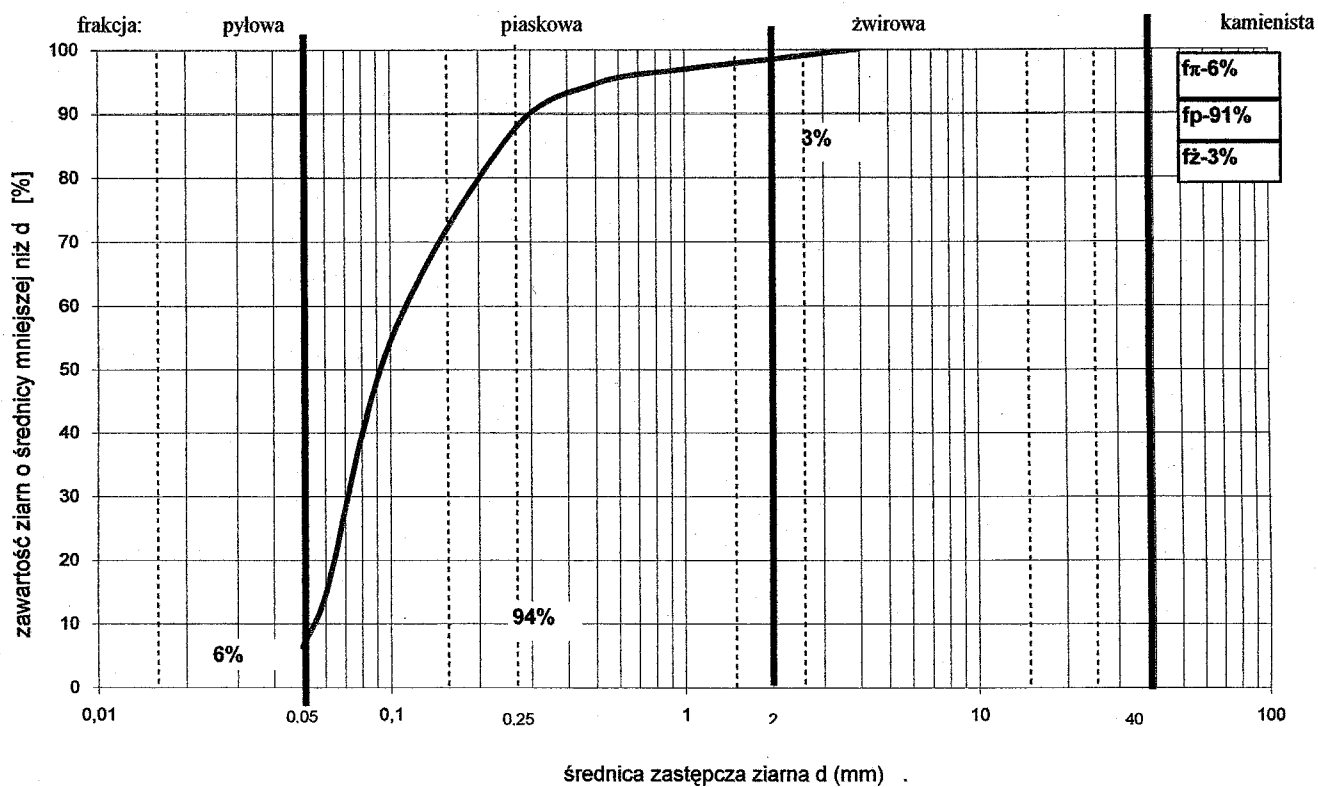
Wykres uziarnienia gruntu



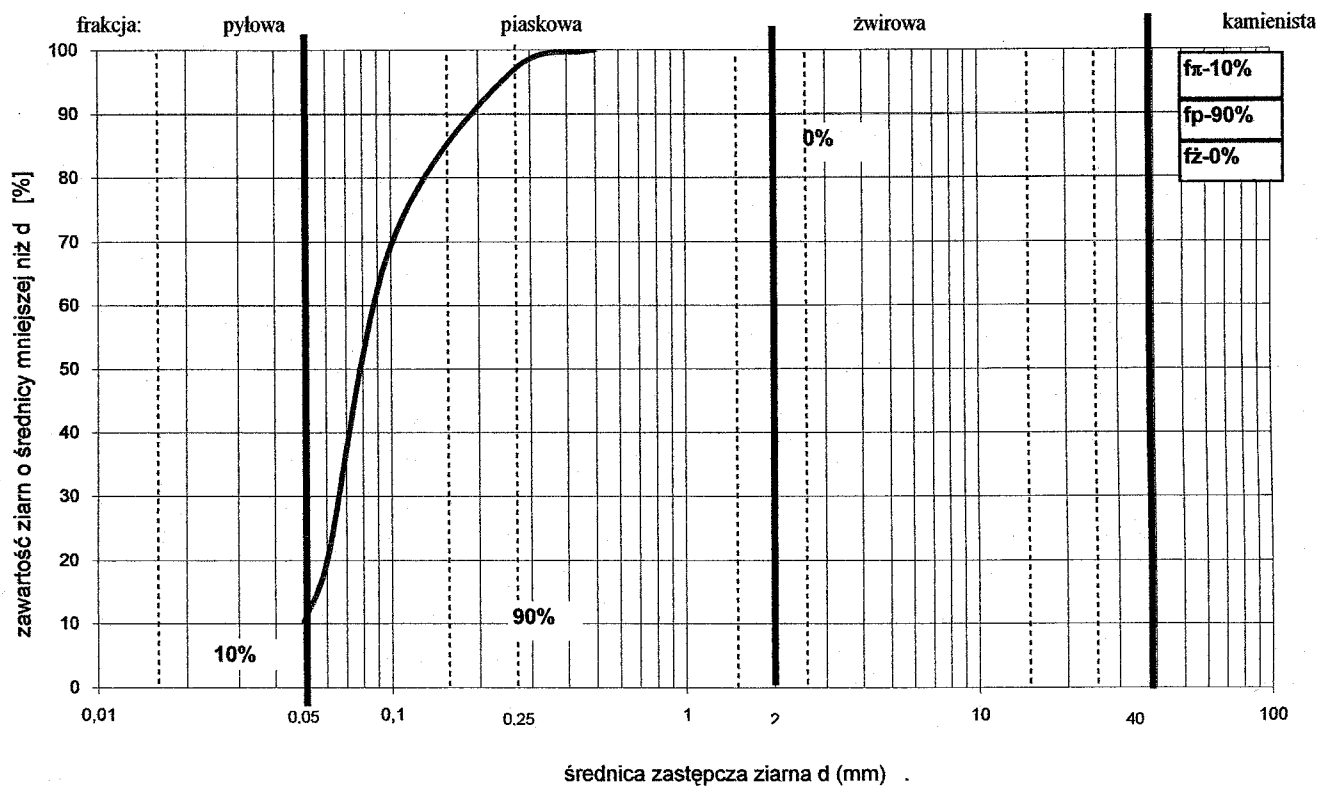
Wykres uziarnienia gruntu



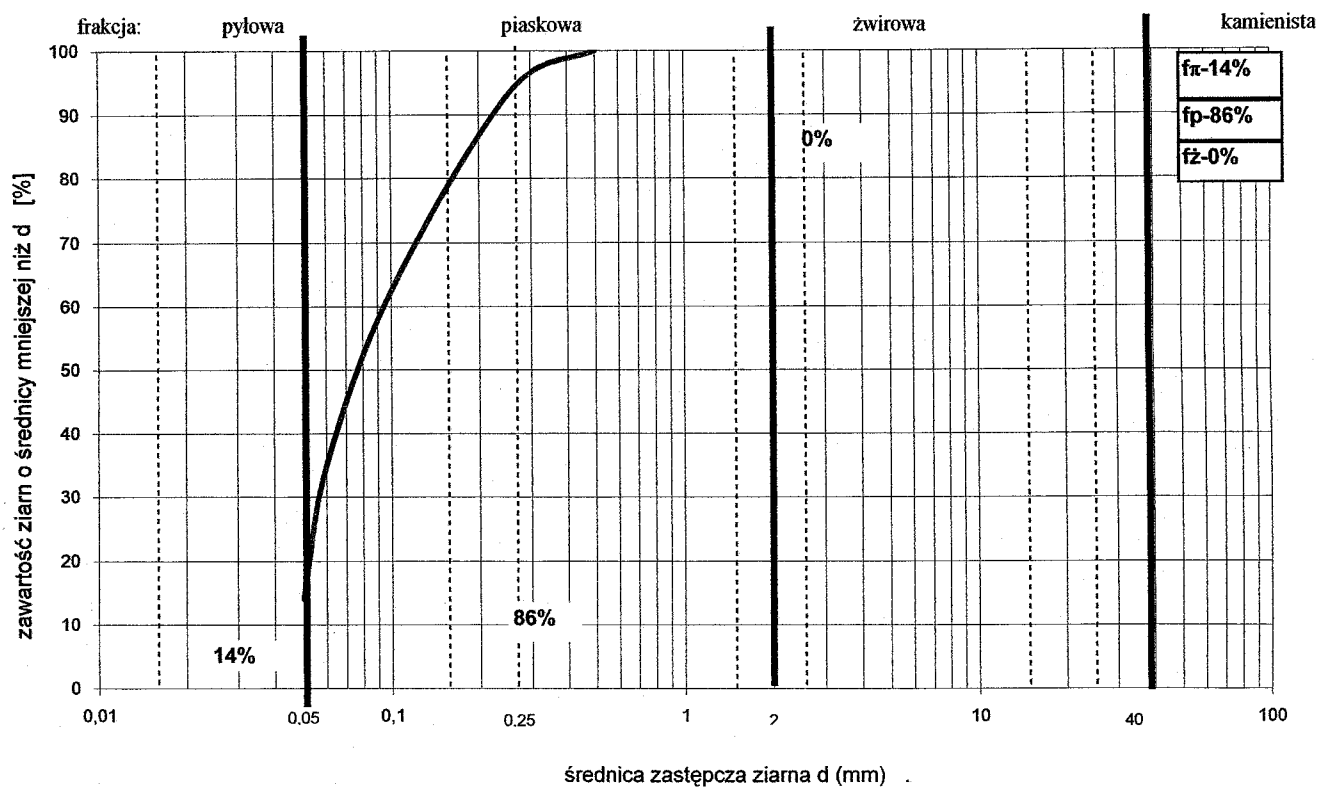
Wykres uziarnienia gruntu



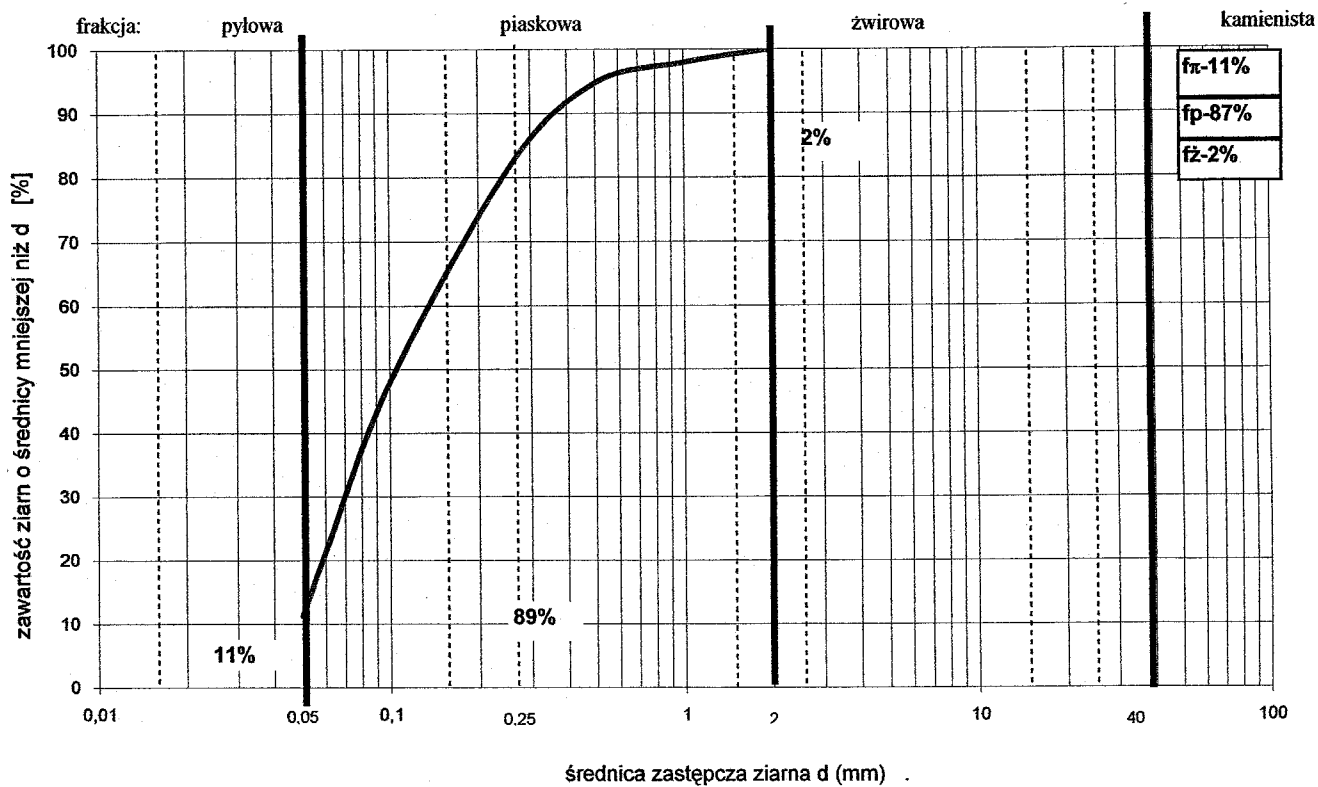
Wykres uziarnienia gruntu



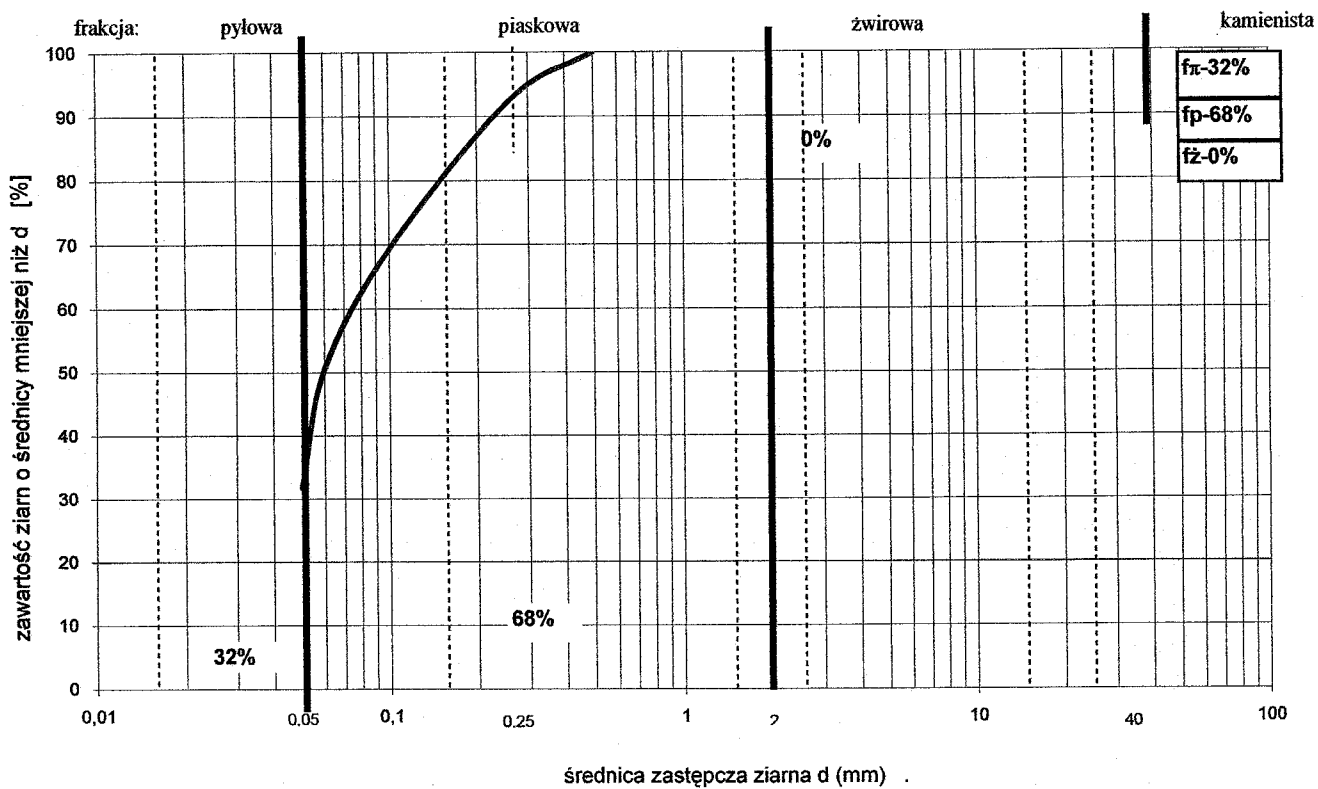
Wykres uziarnienia gruntu



Wykres uziarnienia gruntu

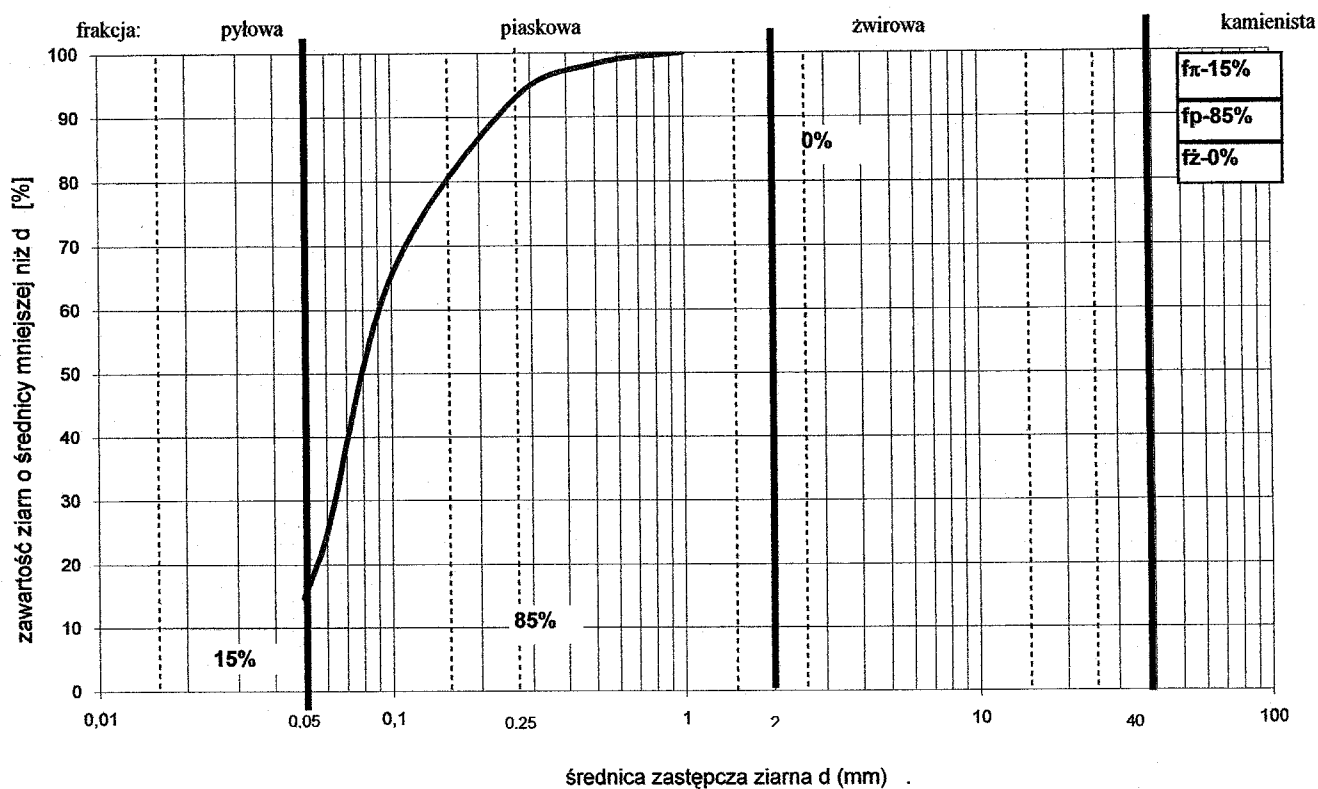


Wykres uziarnienia gruntu

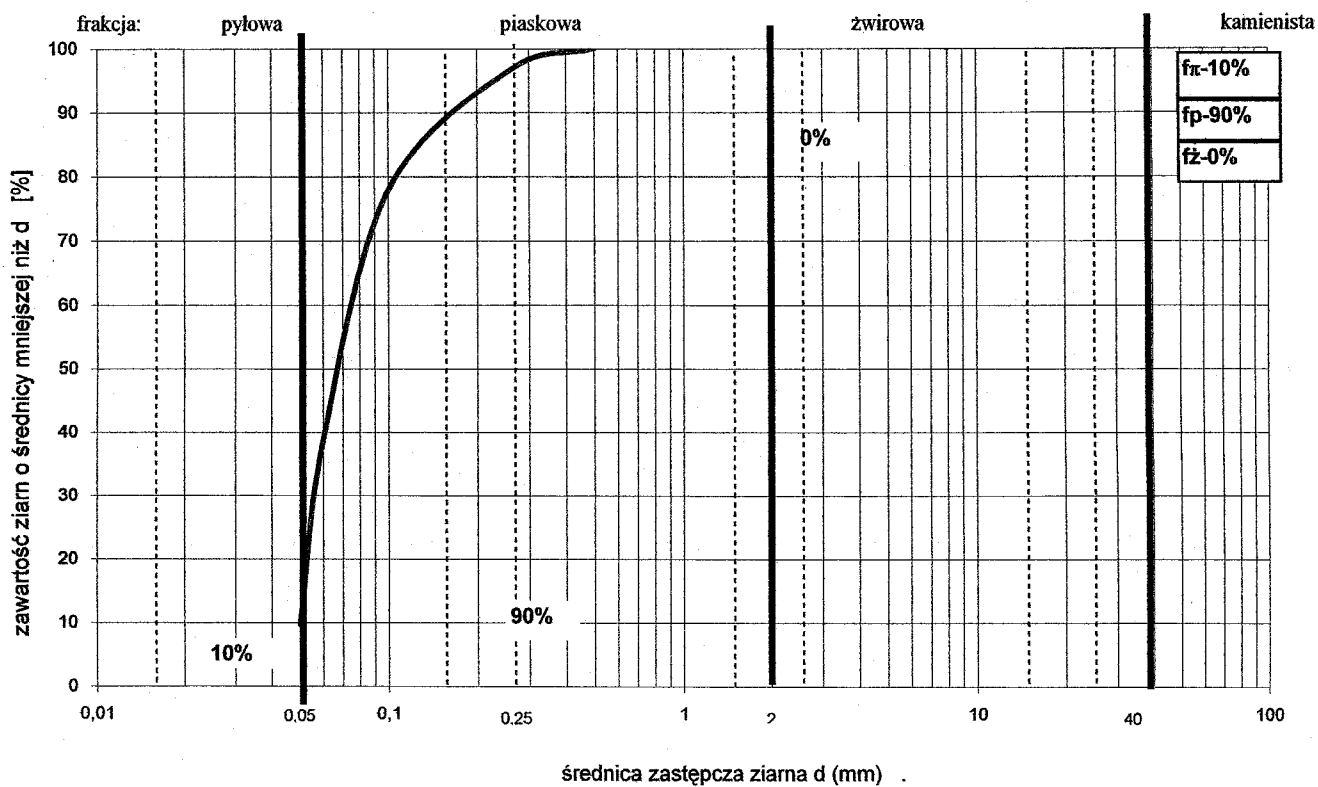


średnica zastępcza ziarna d (mm)

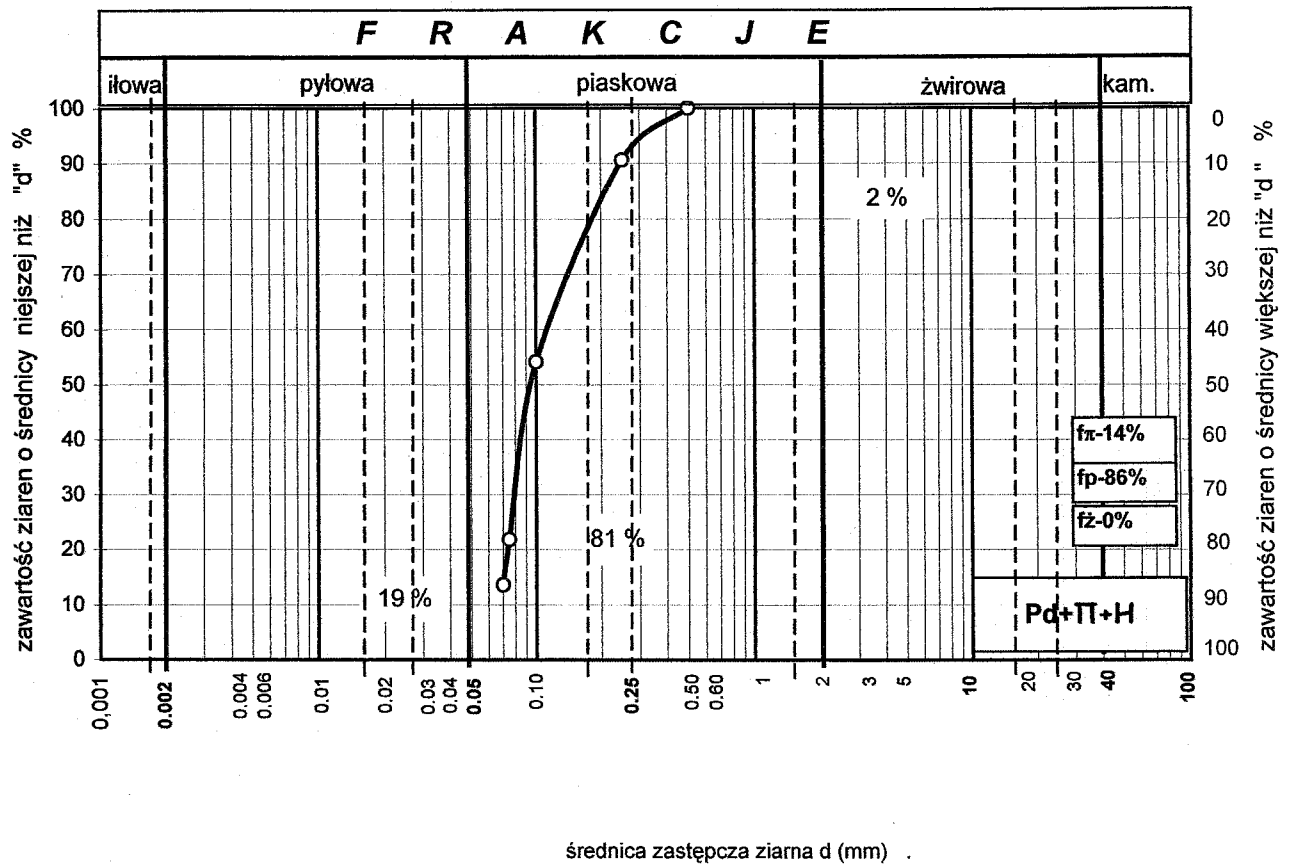
Wykres uziarnienia gruntu



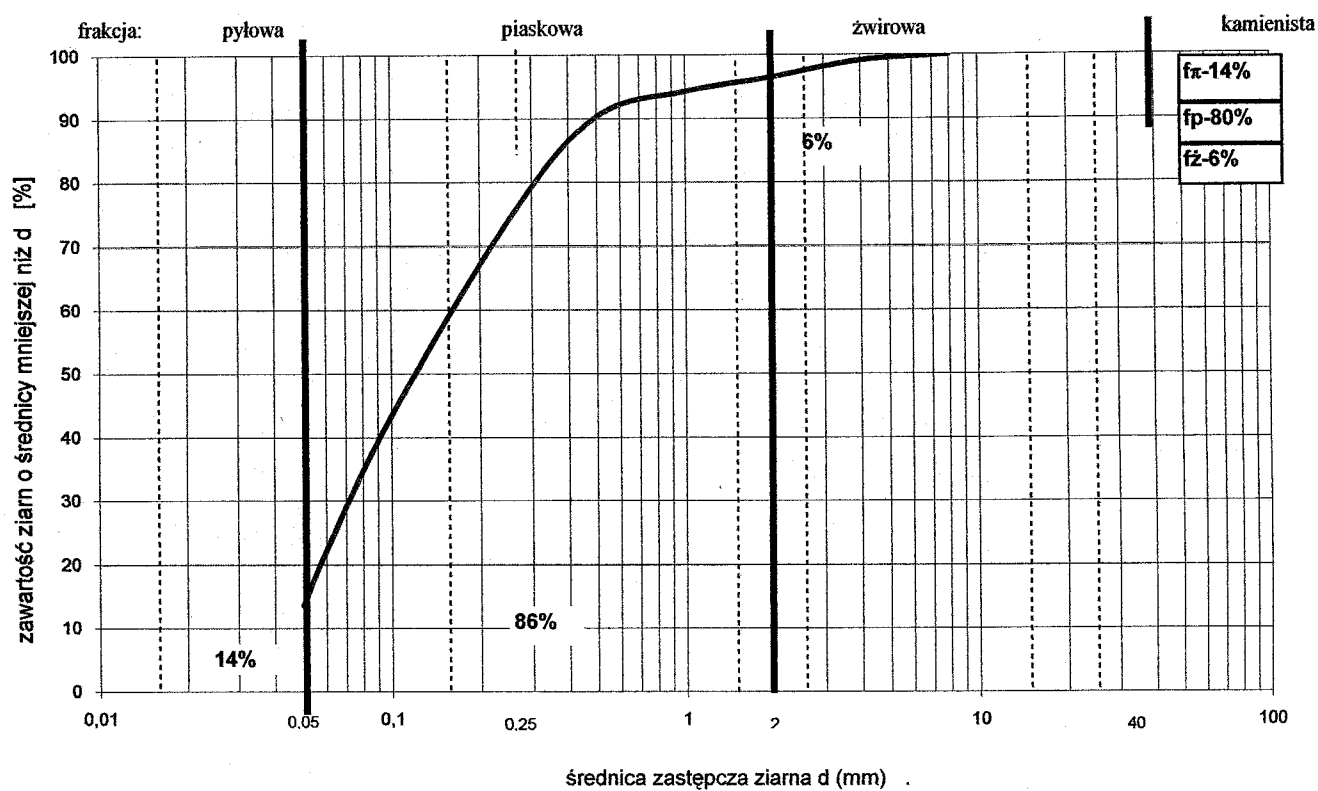
Wykres uziarnienia gruntu



Wykres uziarnienia gruntu - otwór 2P19/ 2,0m

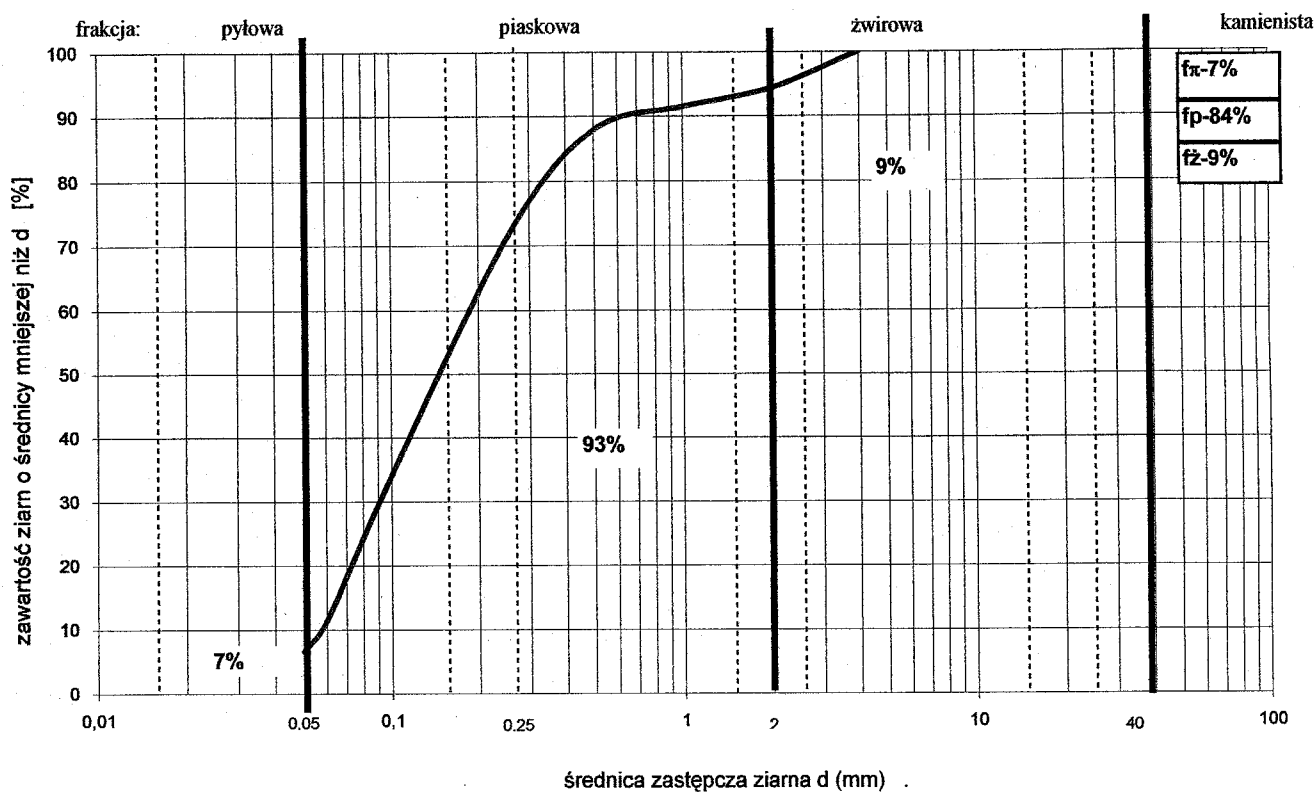


Wykres uziarnienia gruntu

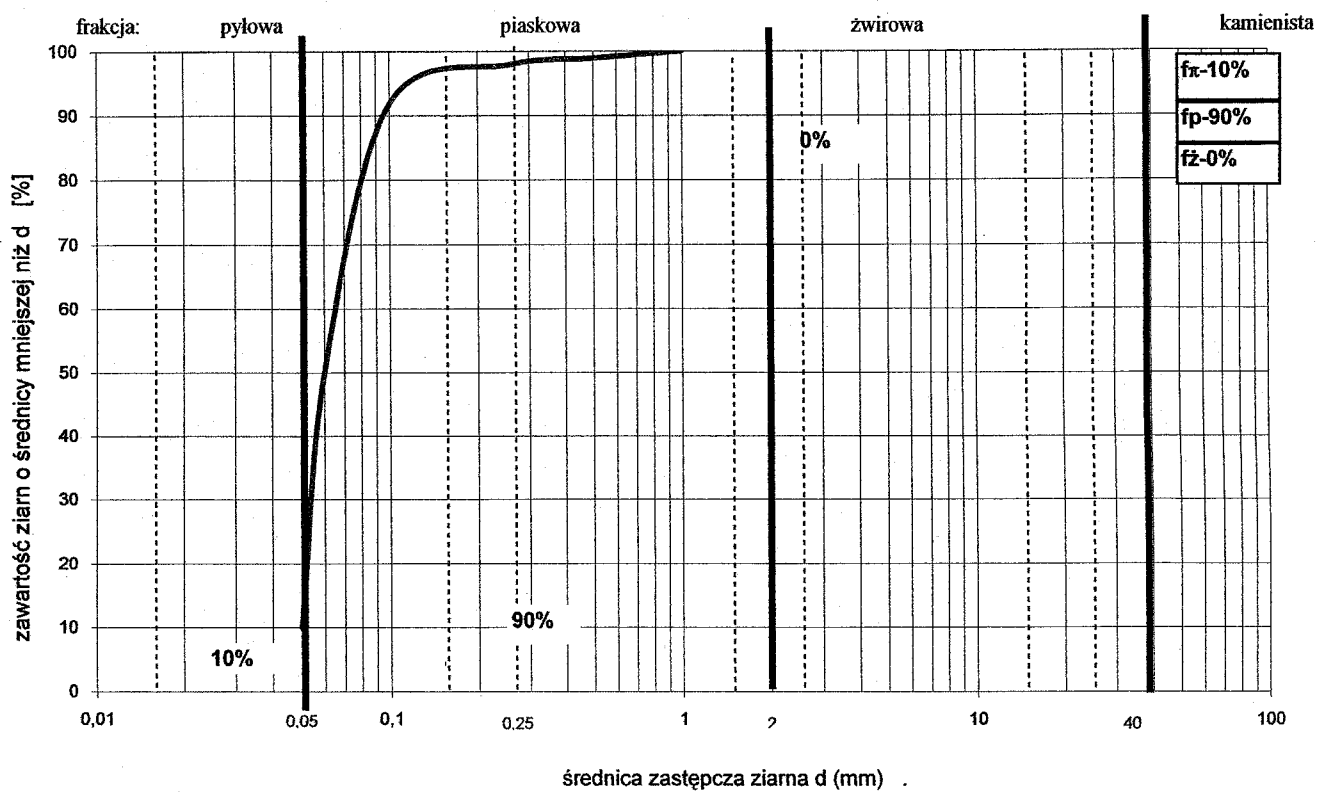


la

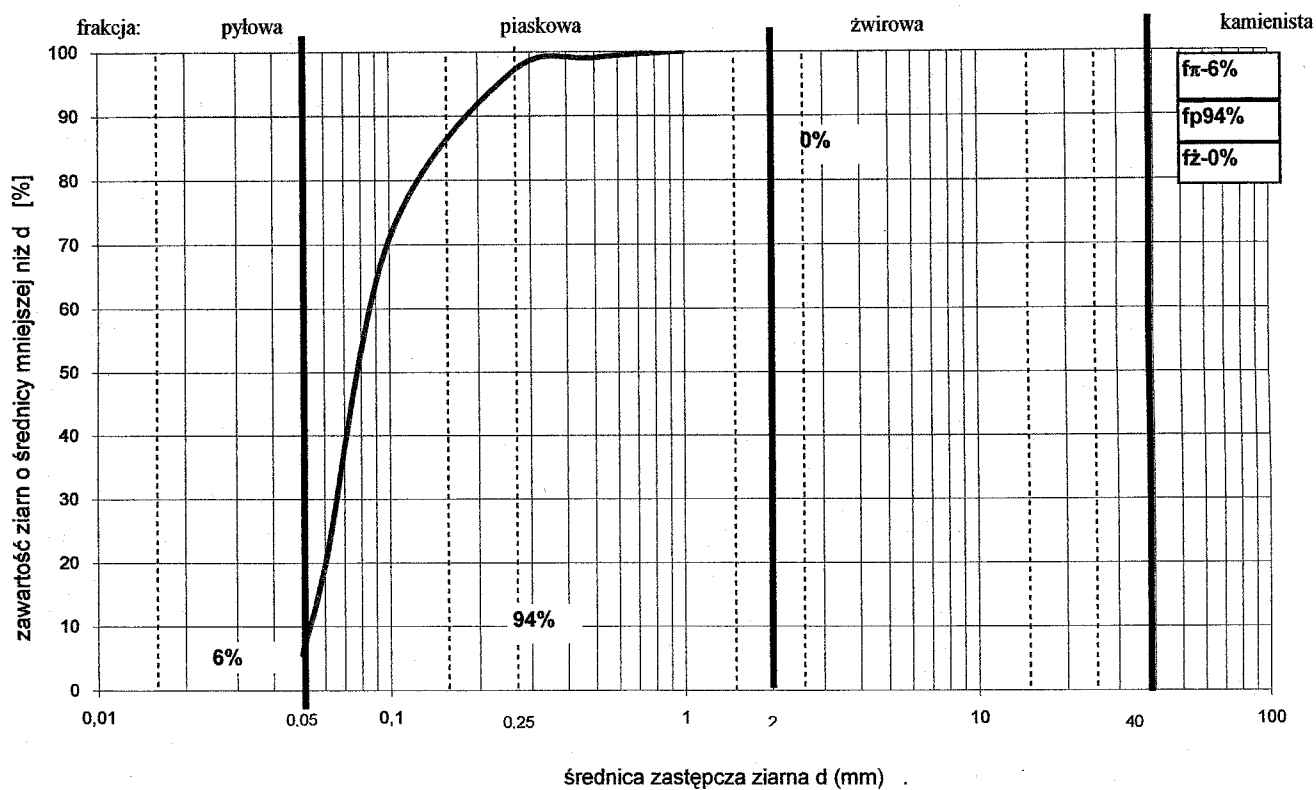
Wykres uziarnienia gruntu



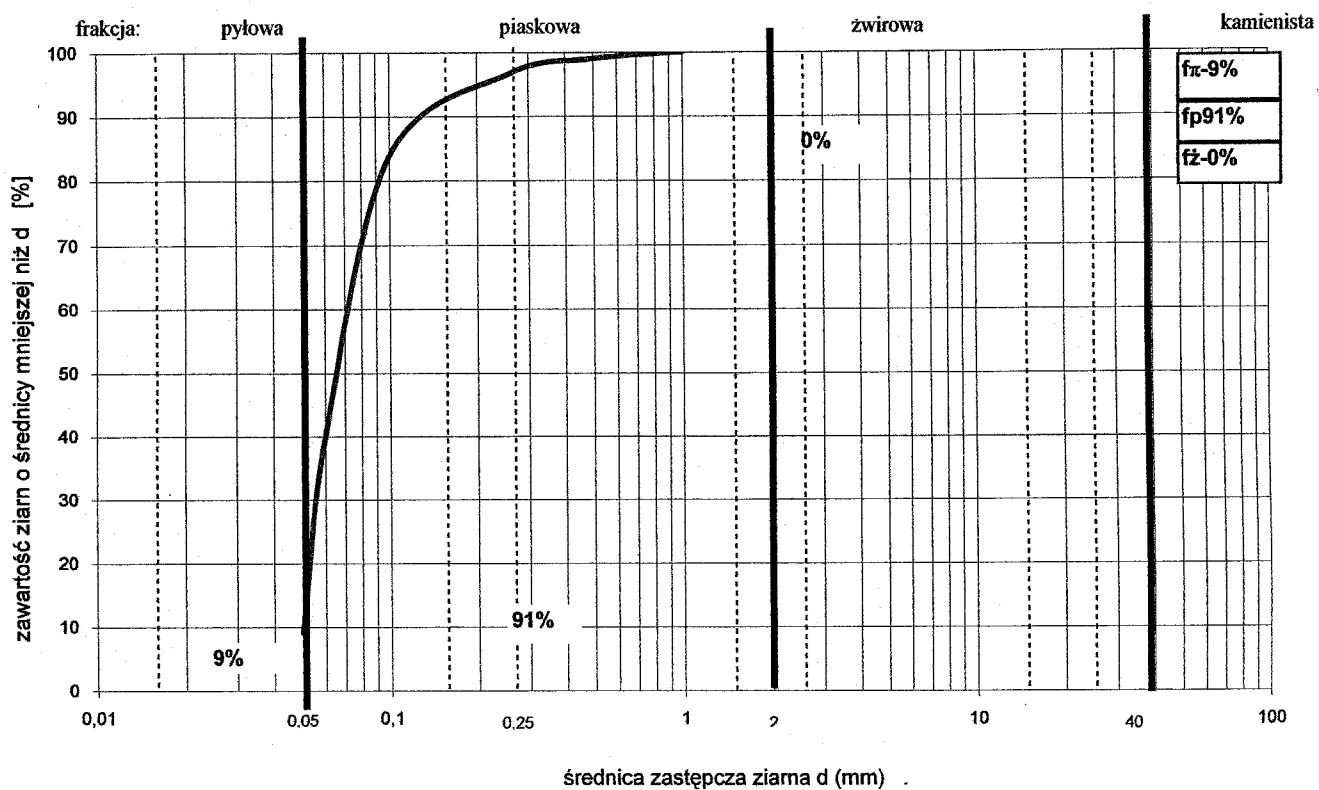
Wykres uziarnienia gruntu



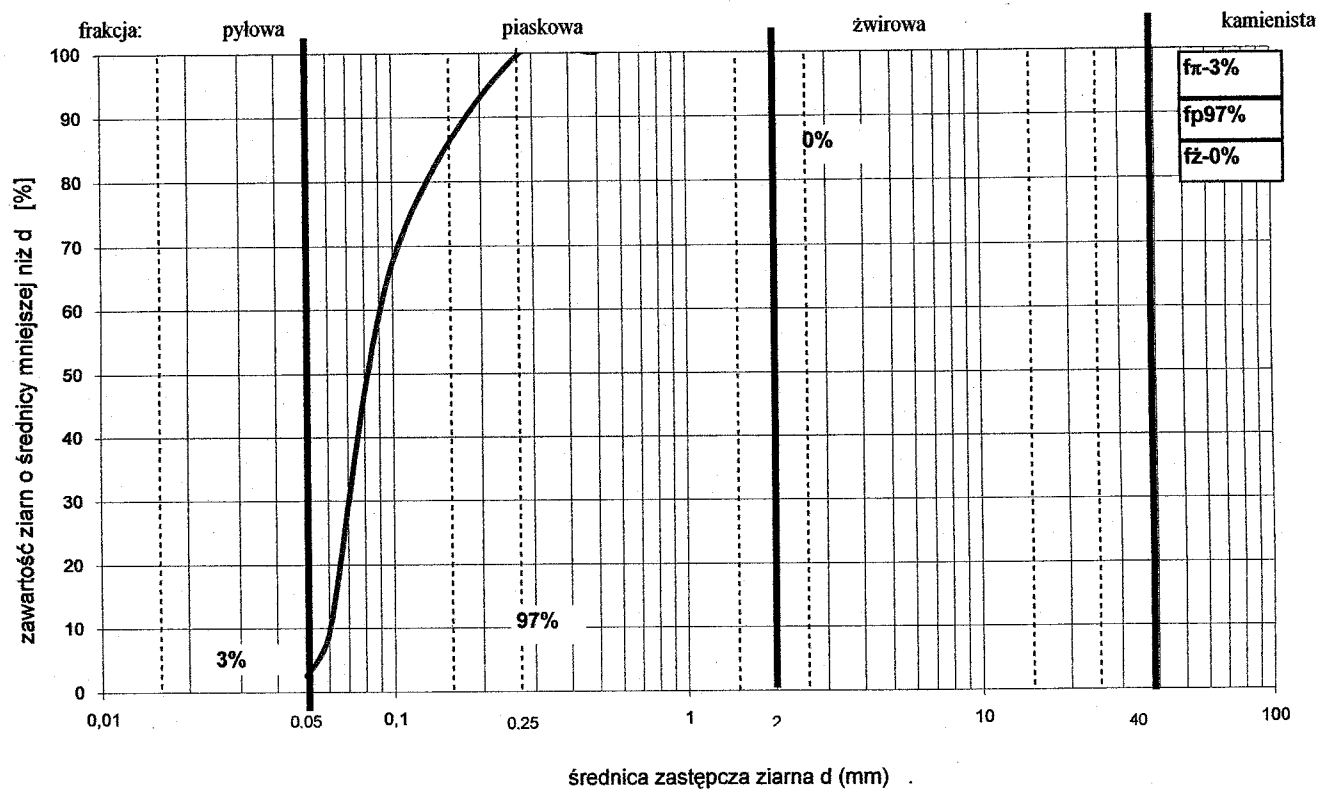
Wykres uziarnienia gruntu



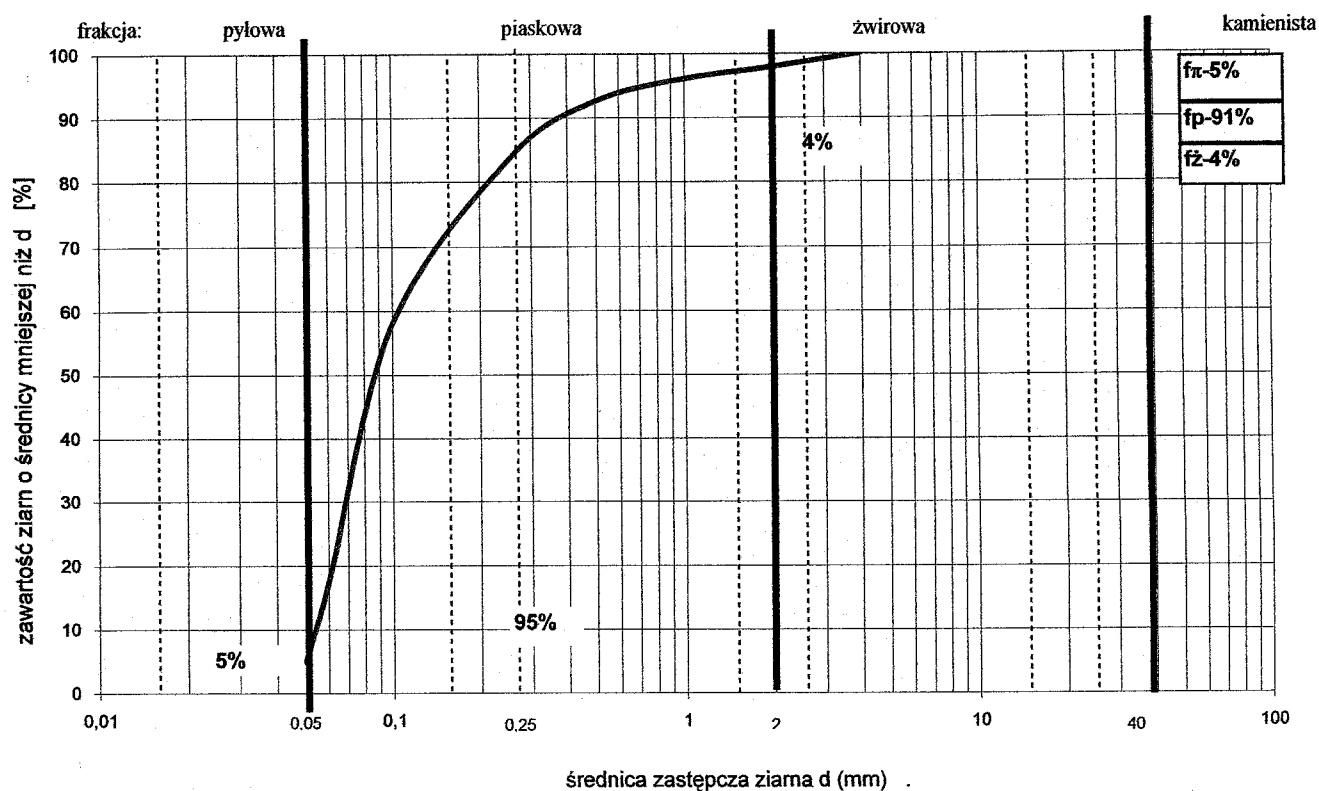
Wykres uziarnienia gruntu



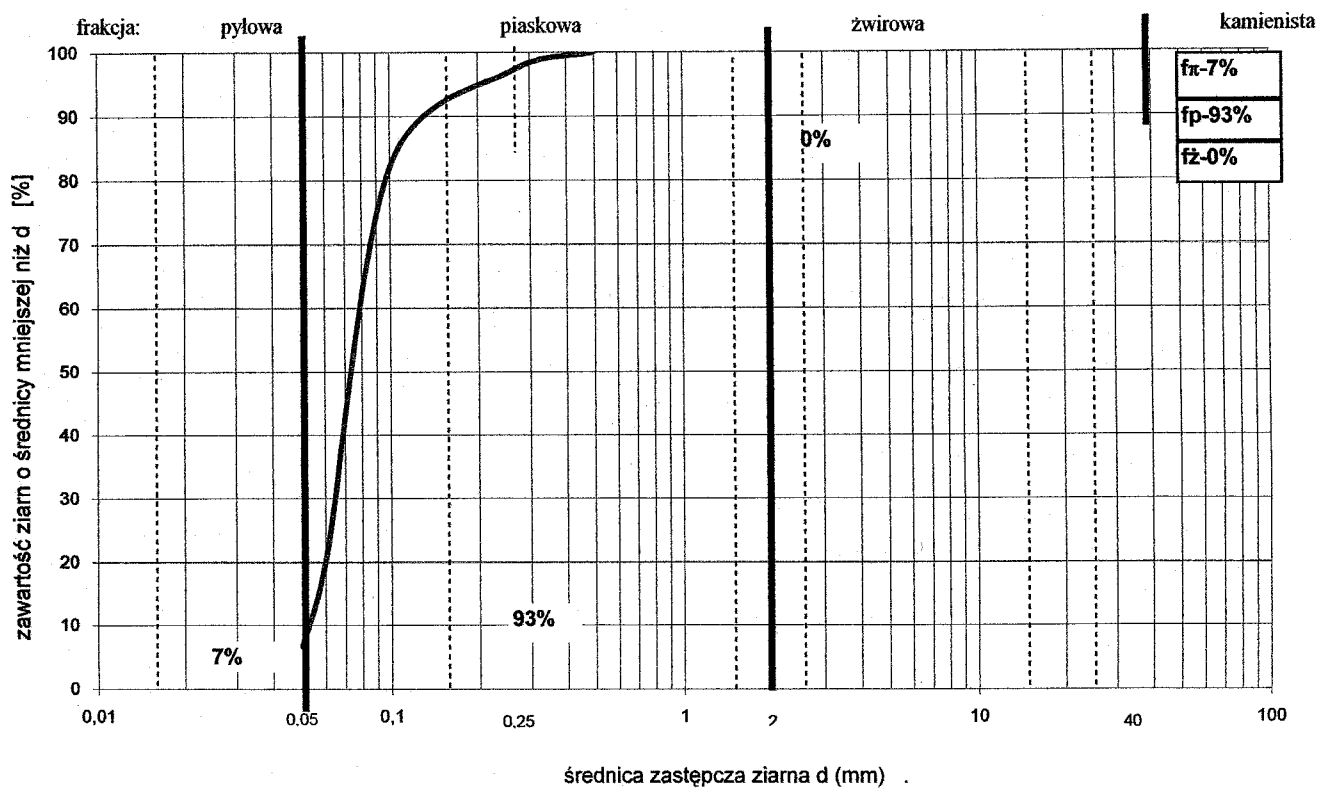
Wykres uziarnienia gruntu



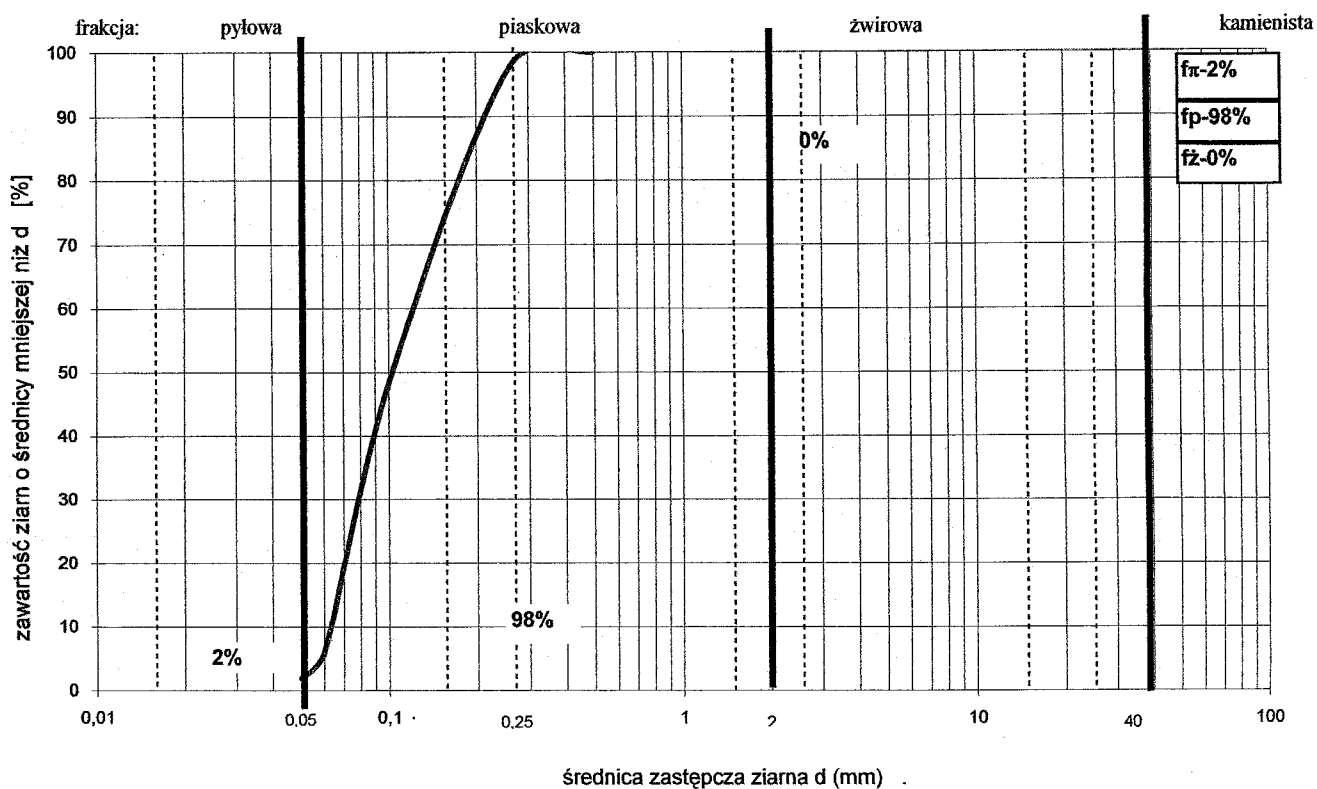
Wykres uziarnienia gruntu



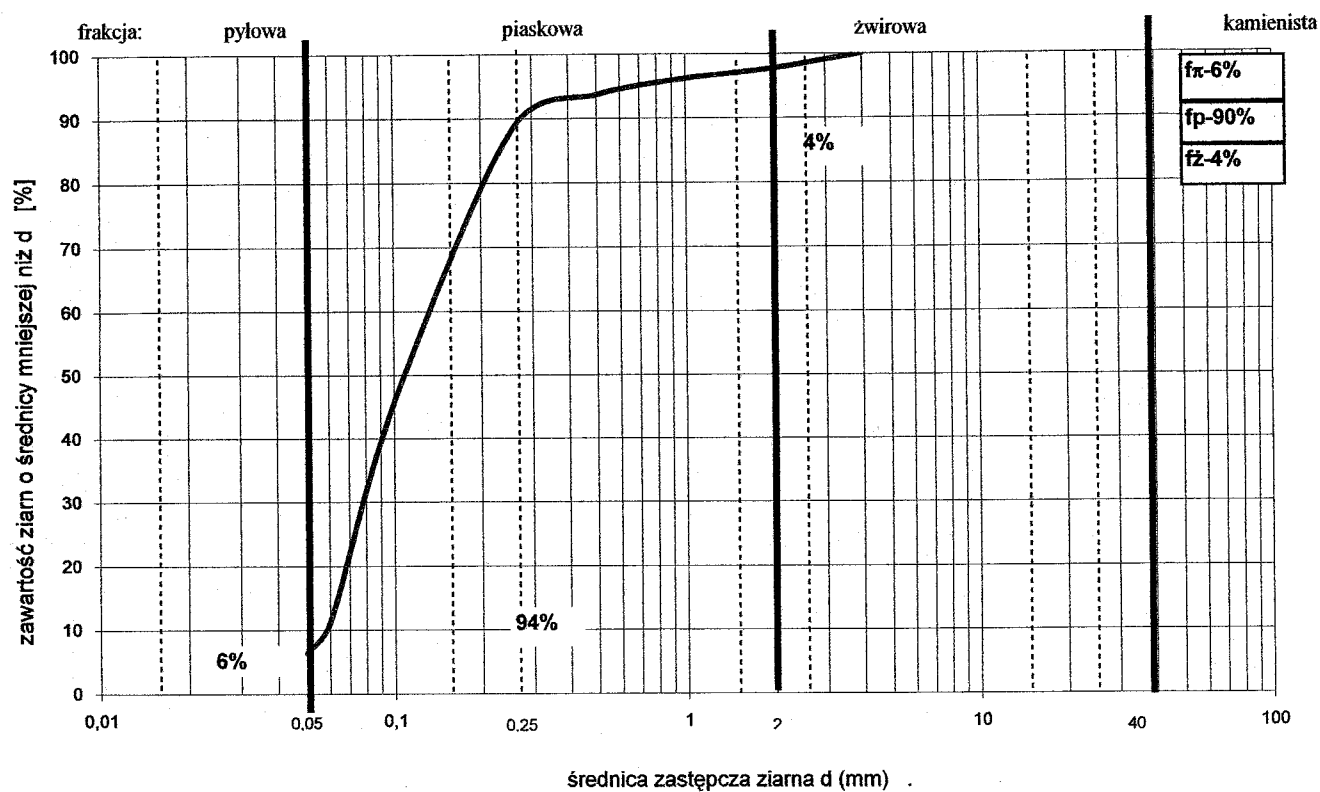
Wykres uziarnienia gruntu



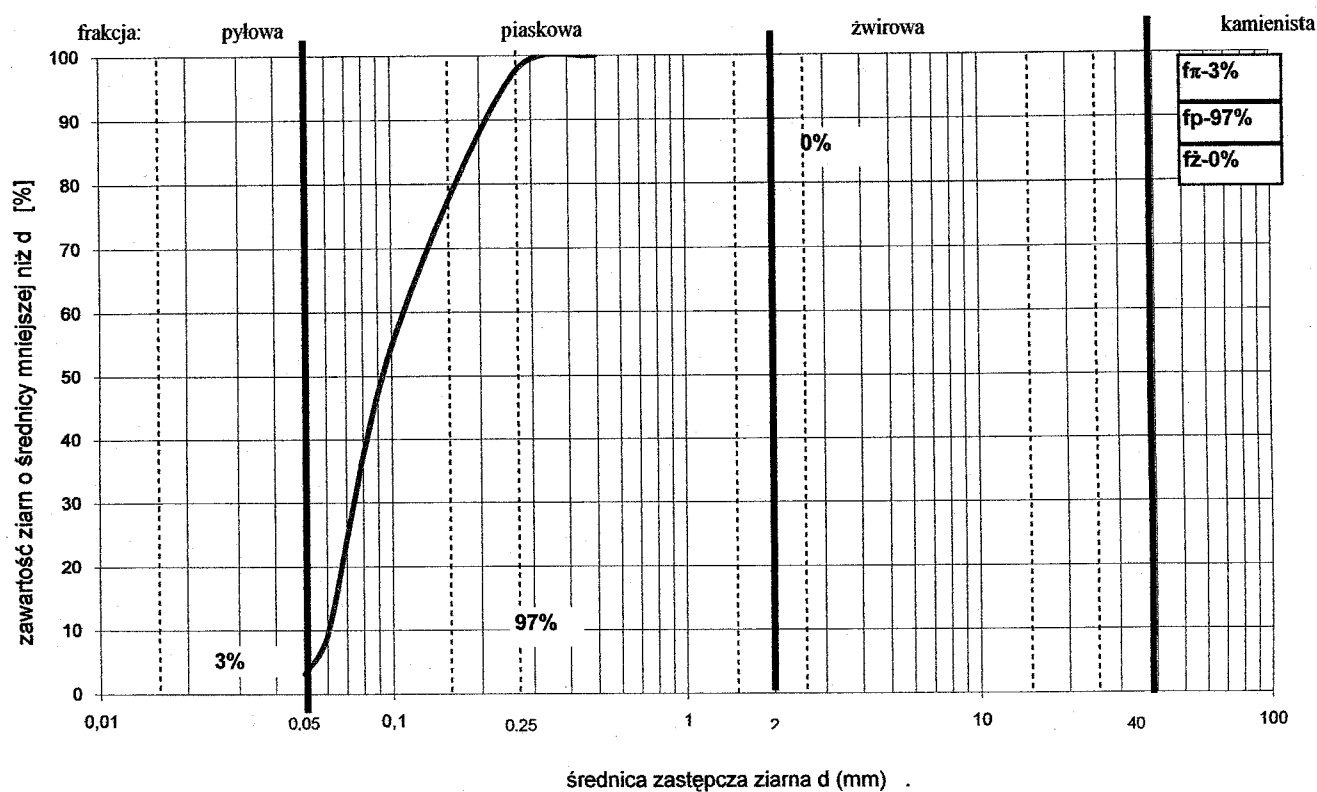
Wykres uziarnienia gruntu



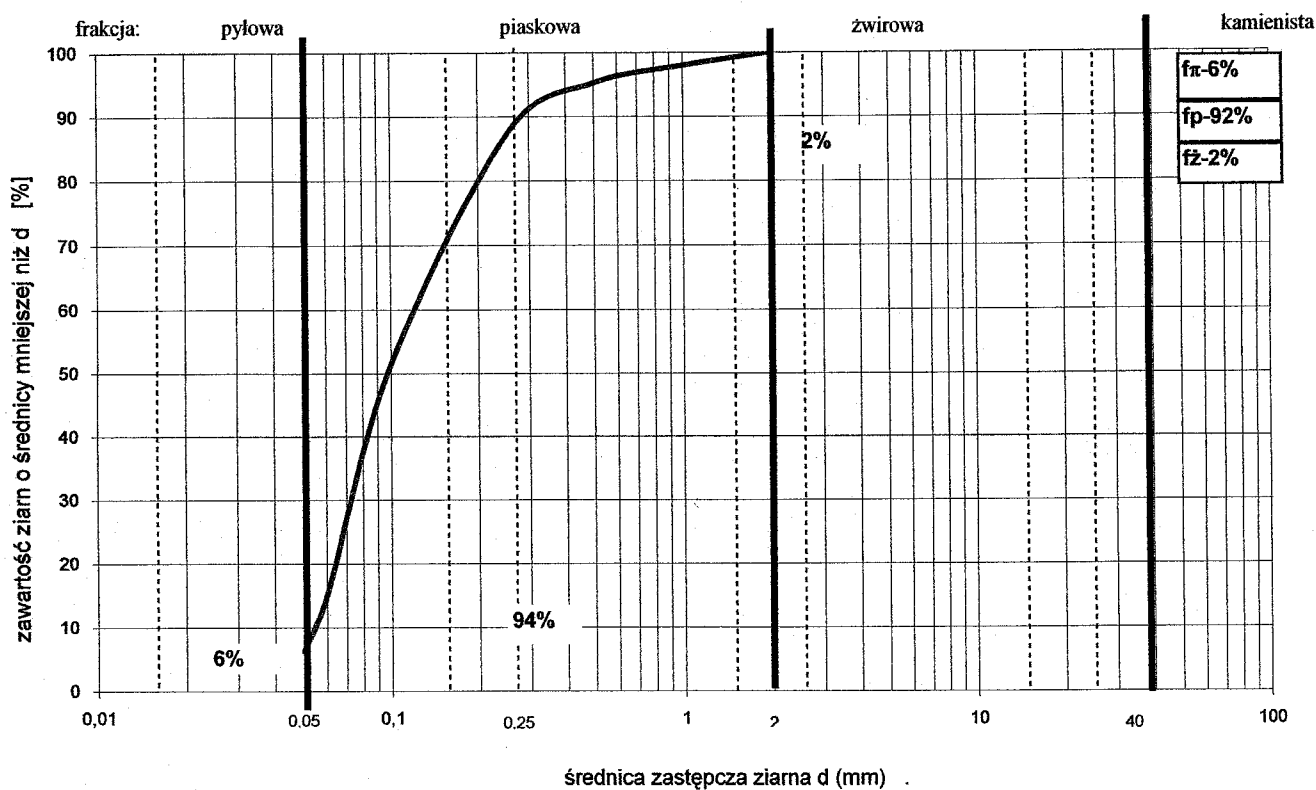
Wykres uziarnienia gruntu



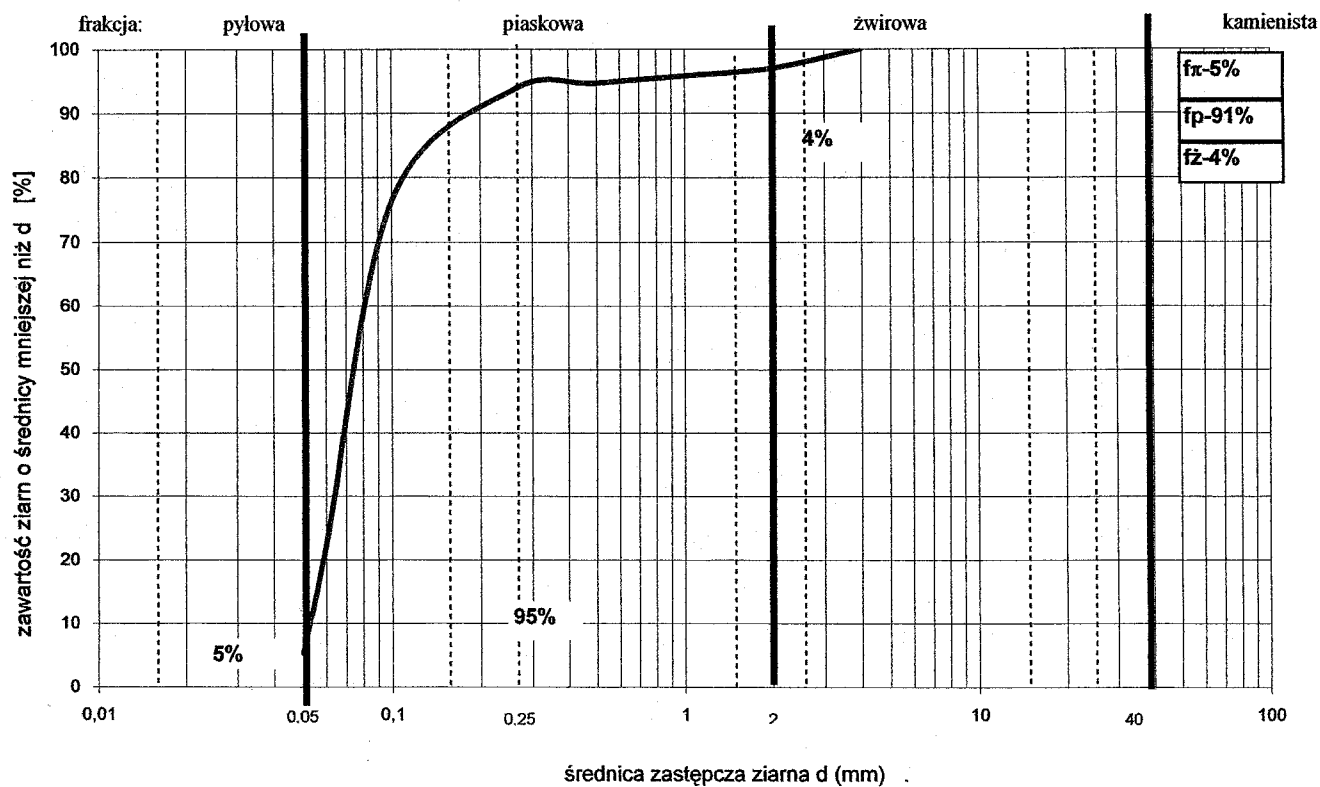
Wykres uziarnienia gruntu



Wykres uziarnienia gruntu

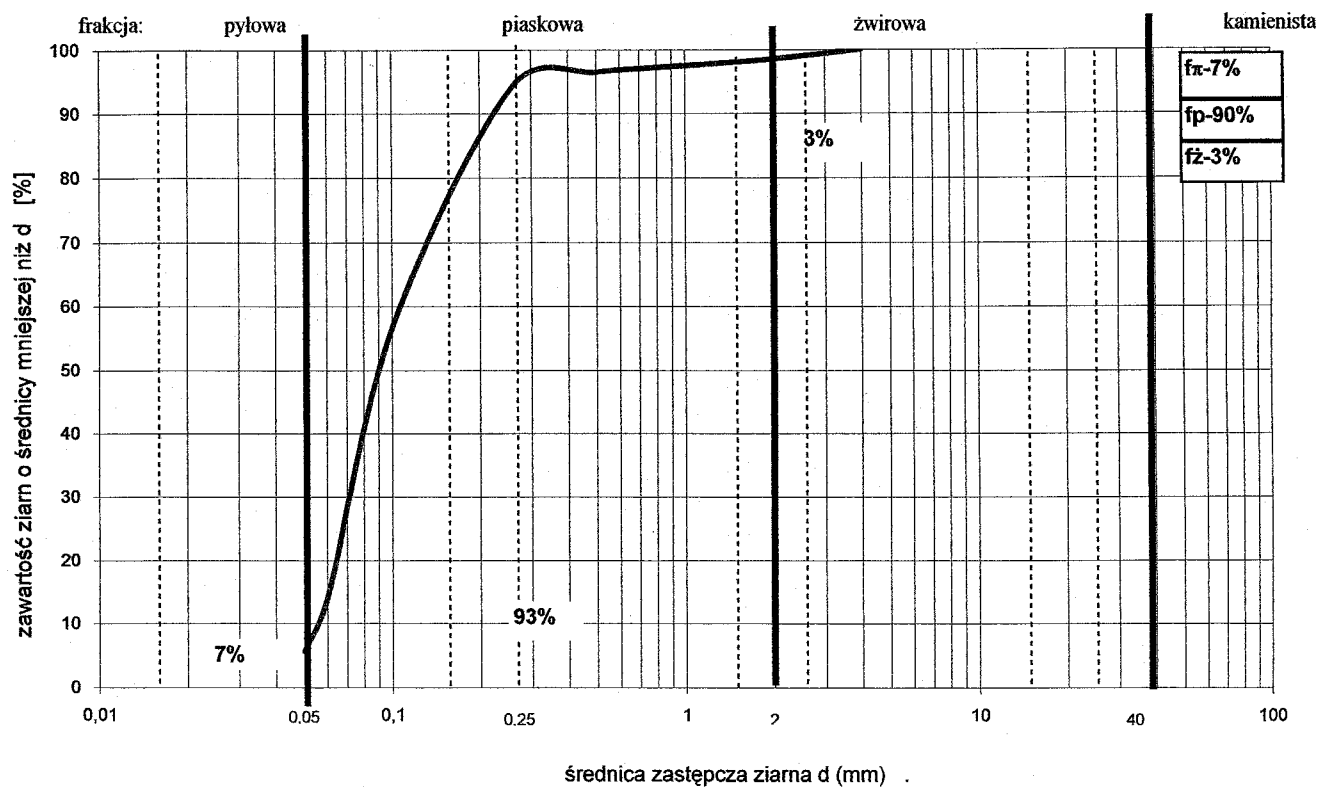


Wykres uziarnienia gruntu

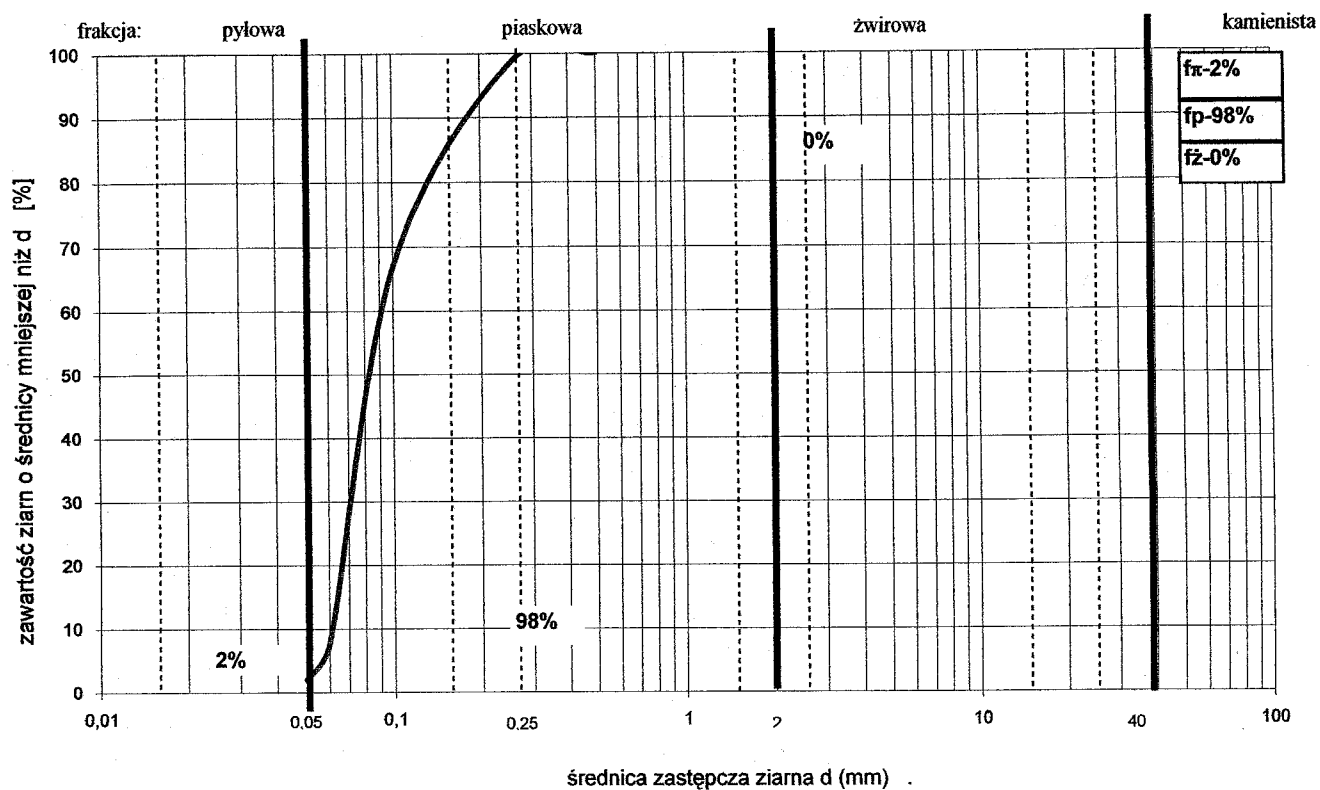


la

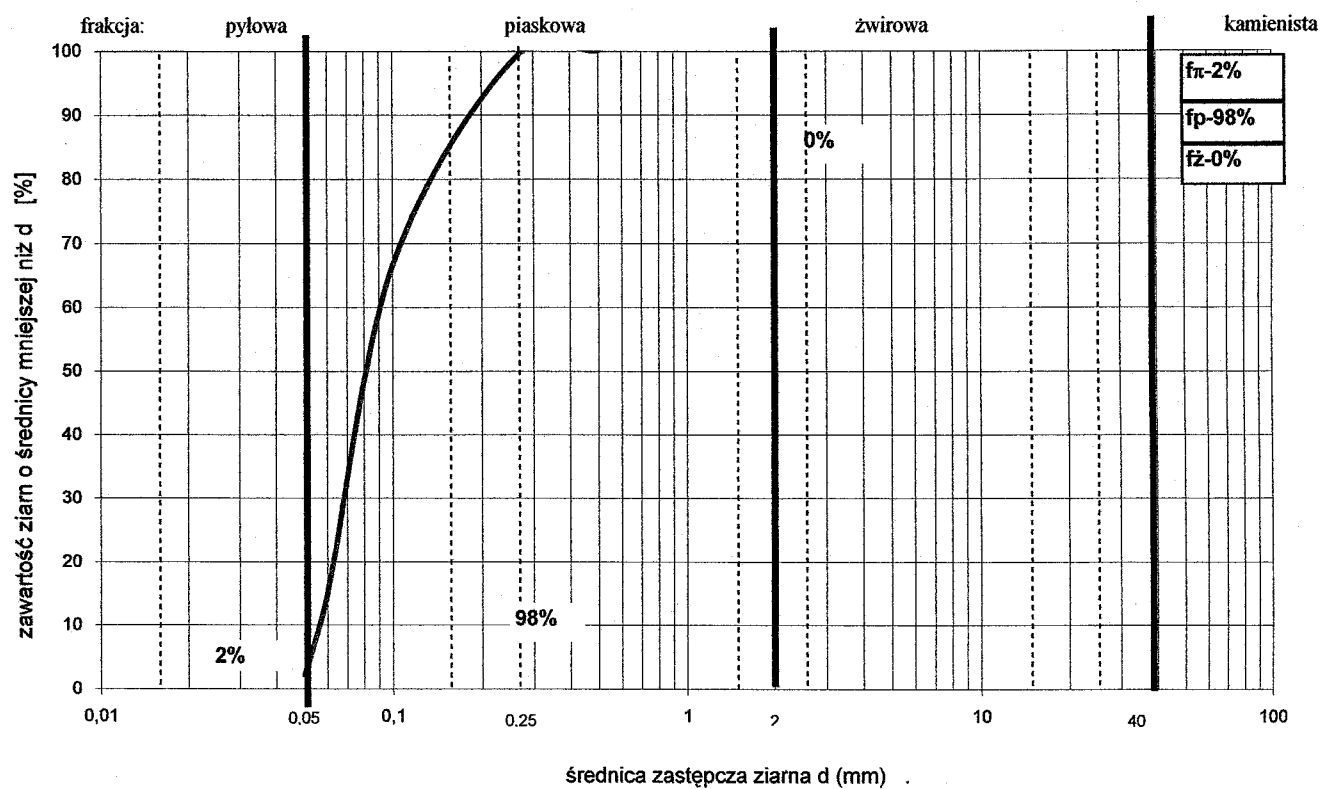
Wykres uziarnienia gruntu



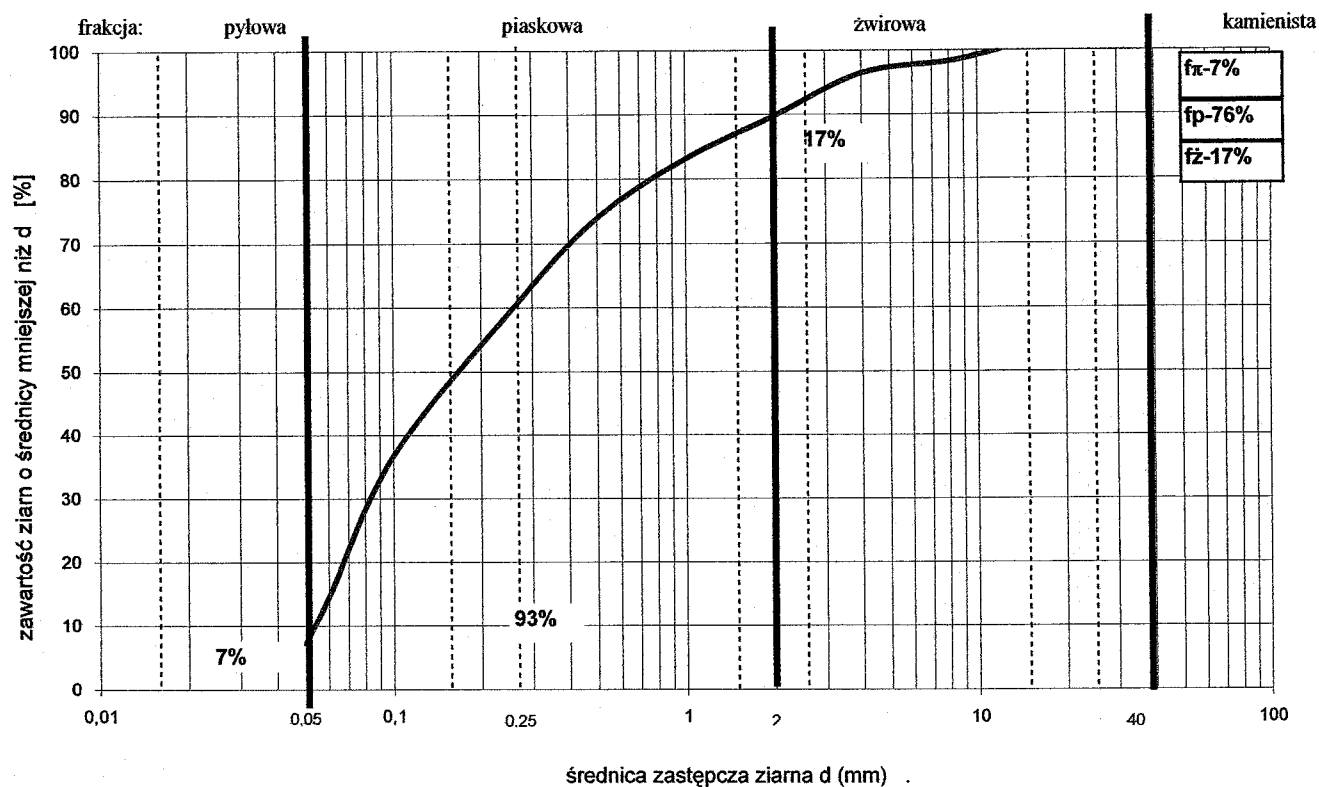
Wykres uziarnienia gruntu



Wykres uziarnienia gruntu

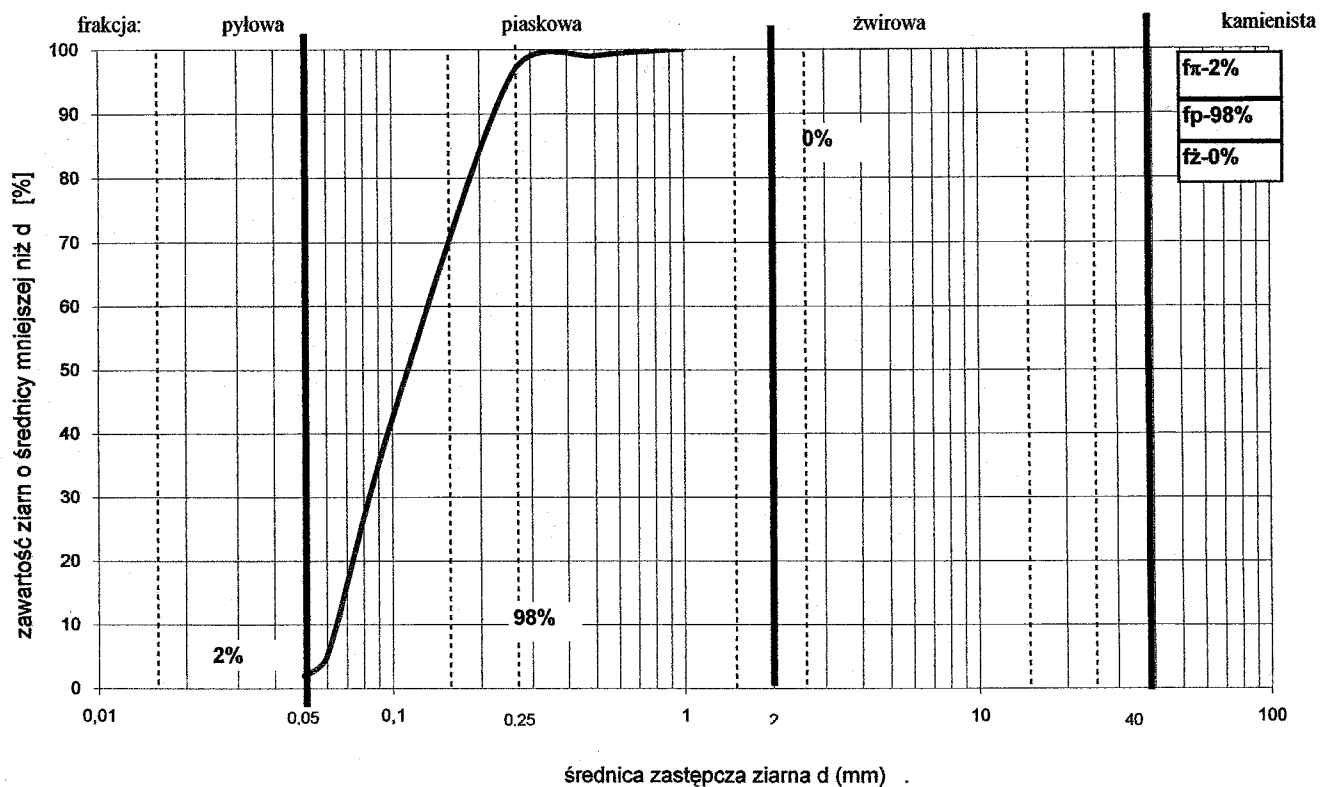


Wykres uziarnienia gruntu

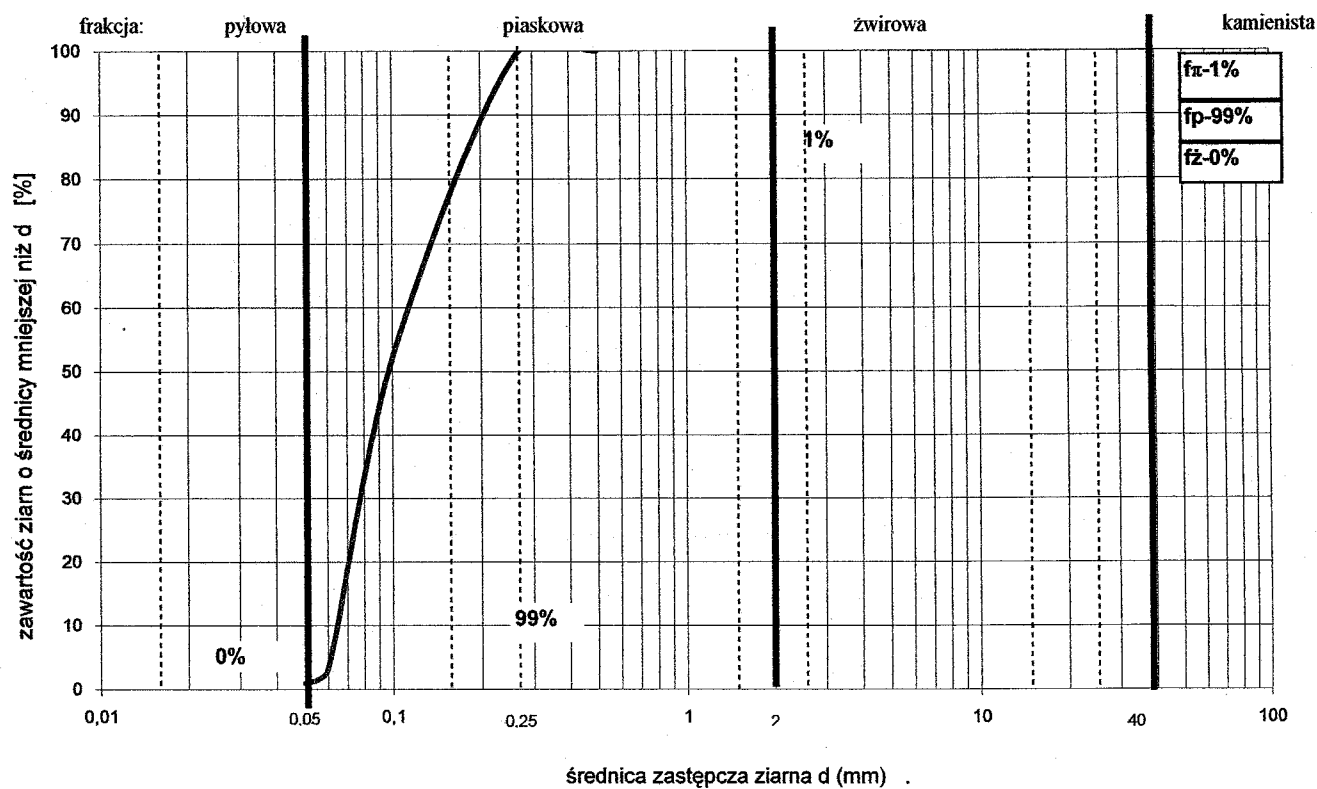


la

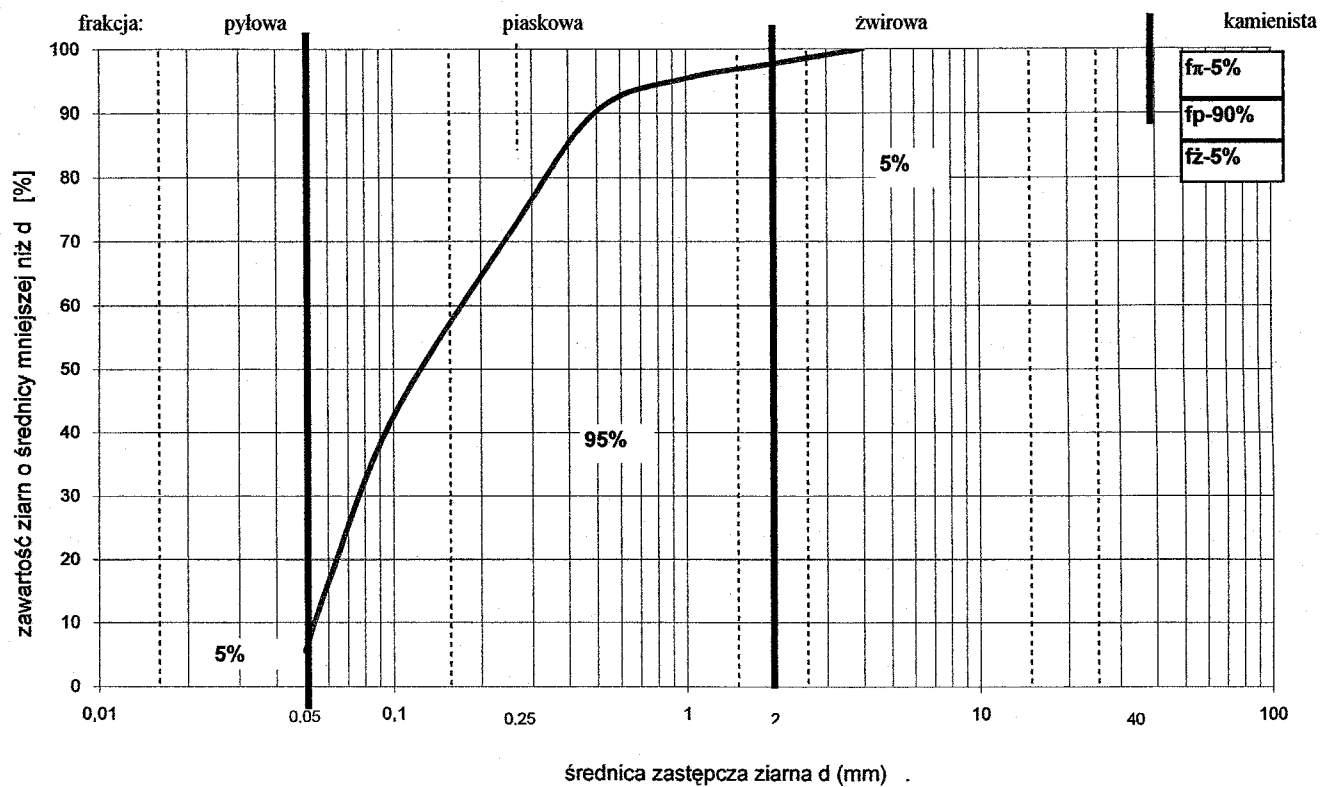
Wykres uziarnienia gruntu



Wykres uziarnienia gruntu

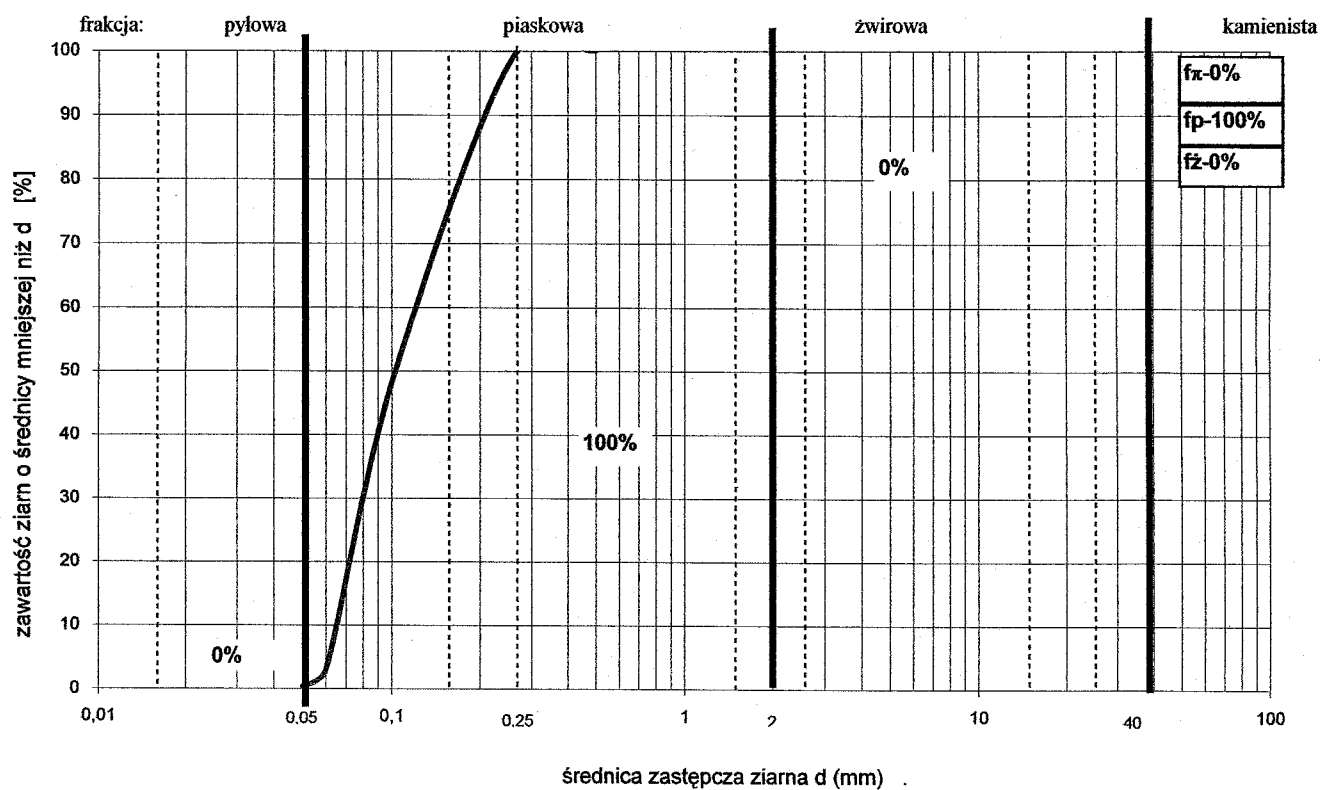


Wykres uziarnienia gruntu

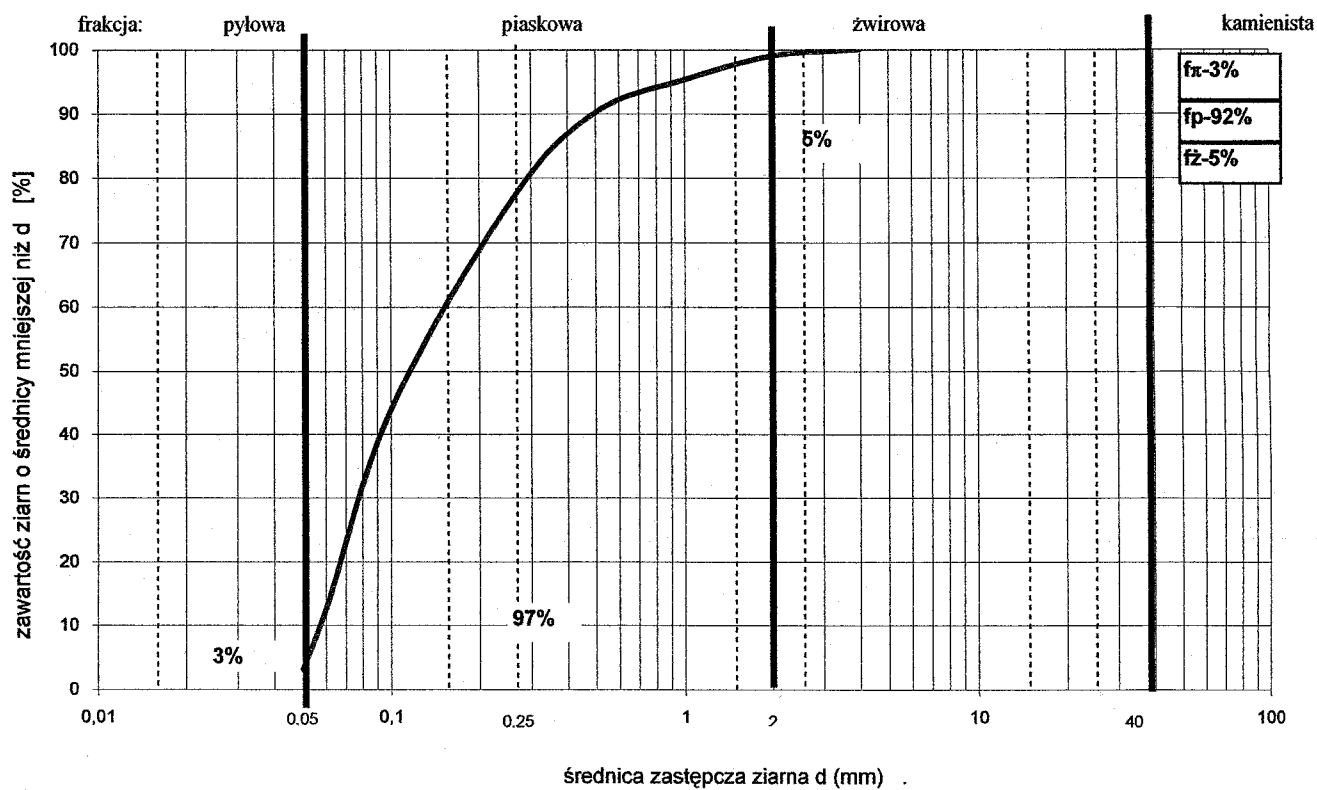


la

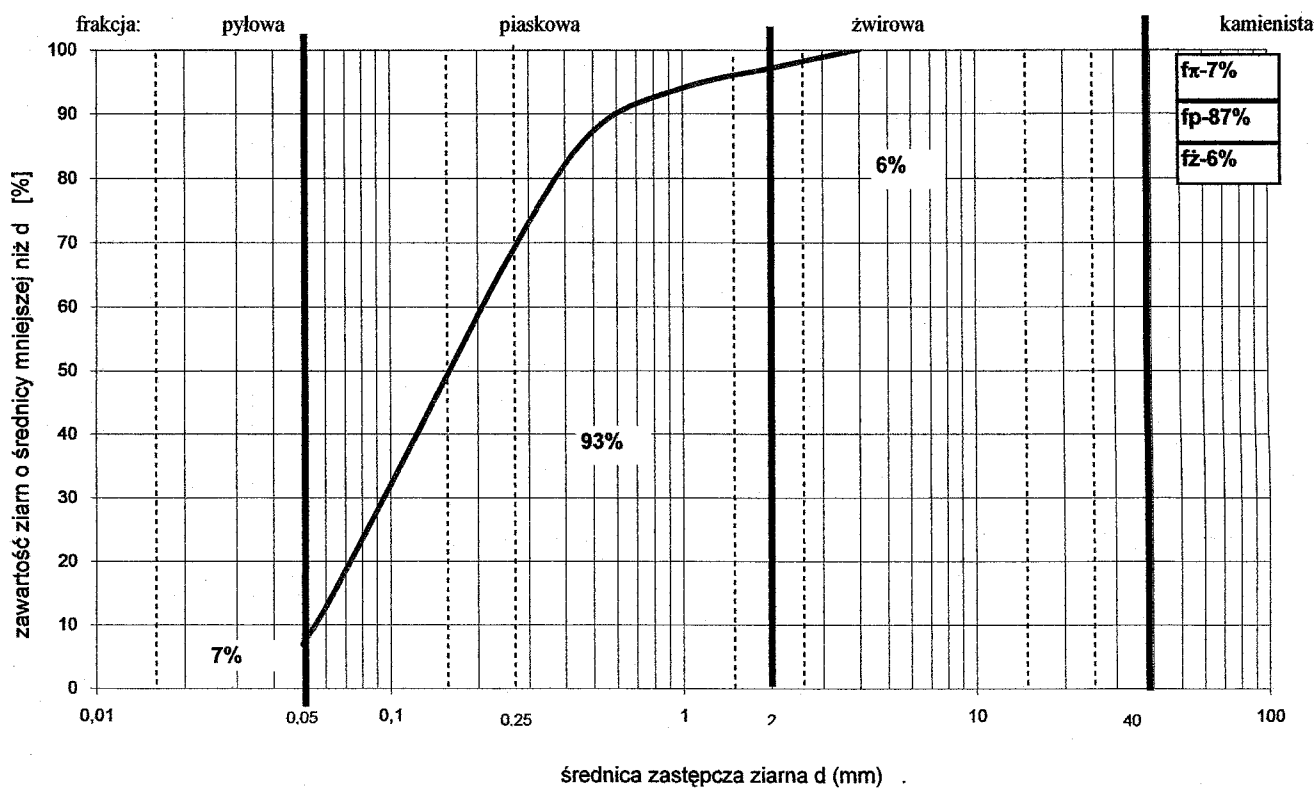
Wykres uziarnienia gruntu



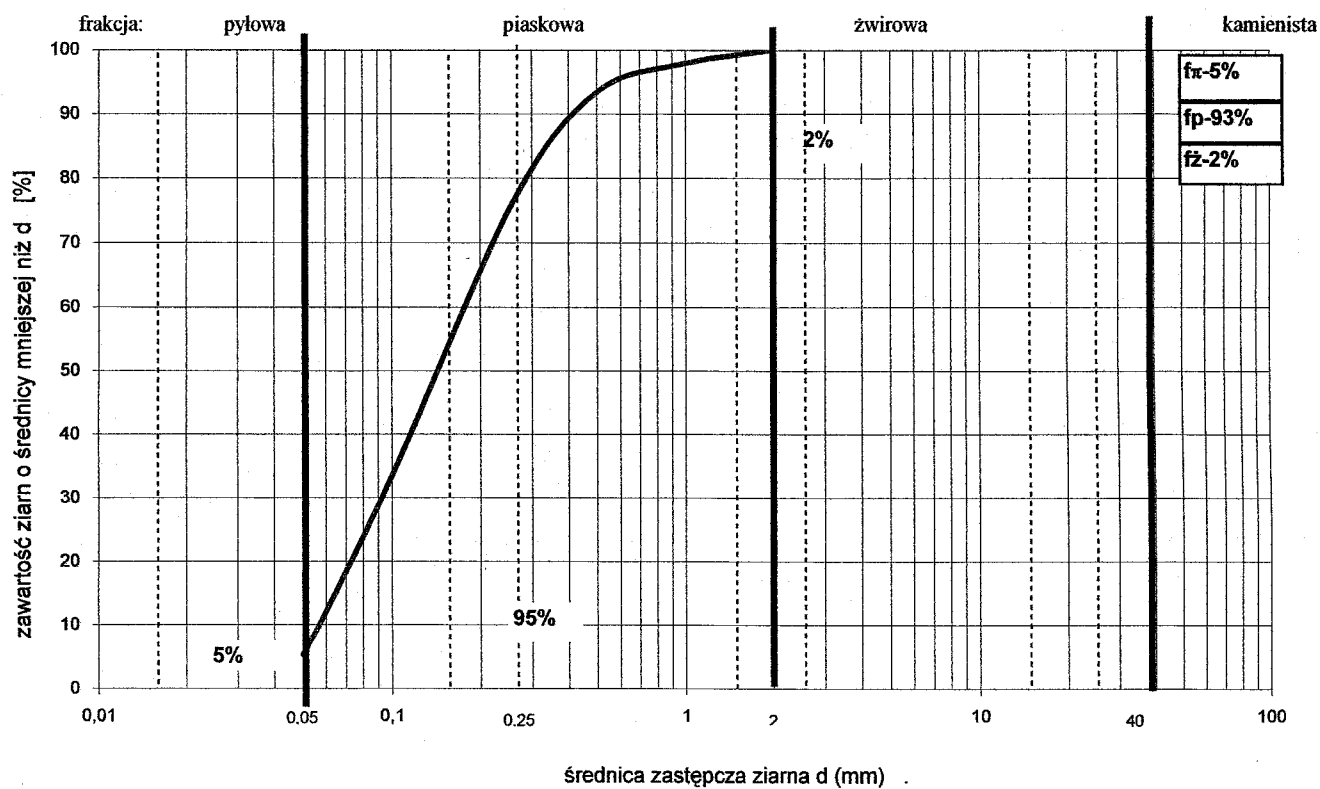
Wykres uziarnienia gruntu



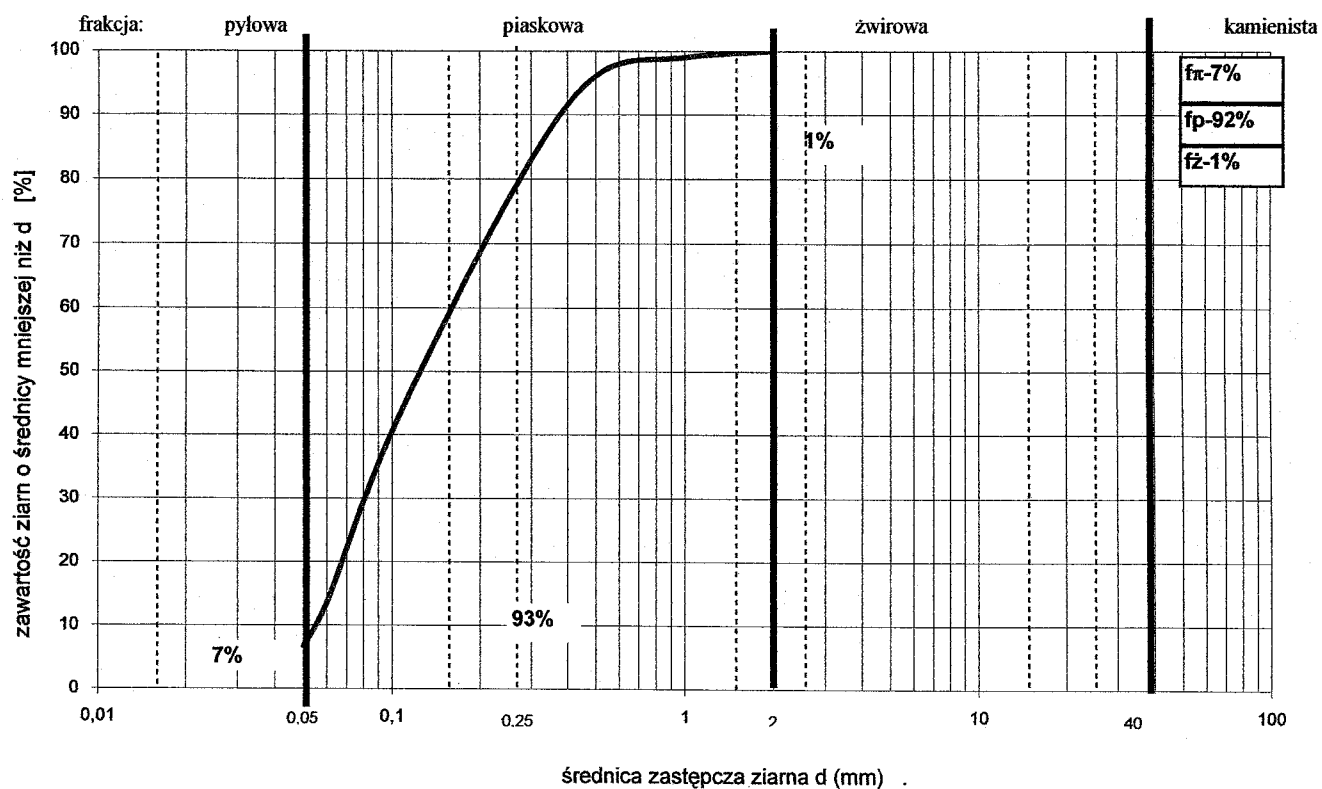
Wykres uziarnienia gruntu



Wykres uziarnienia gruntu

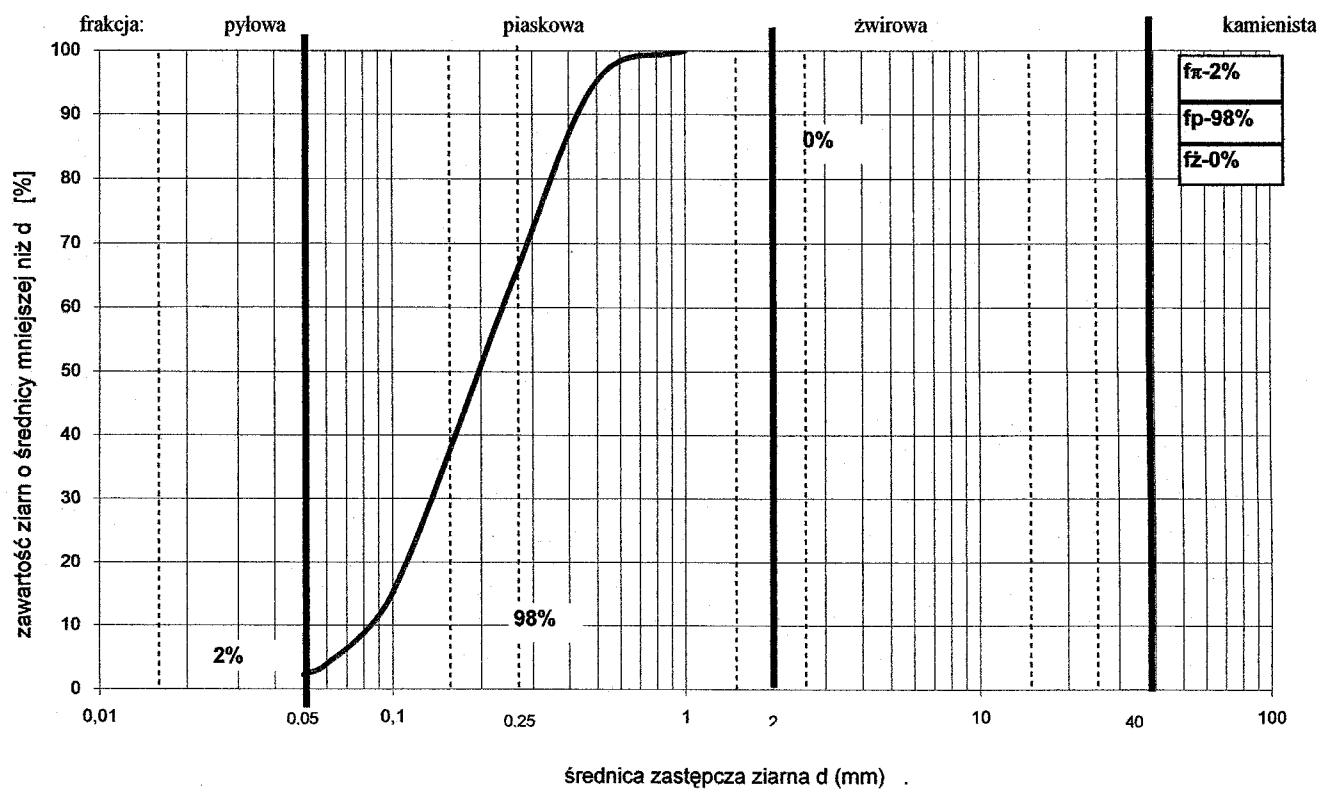


Wykres uziarnienia gruntu

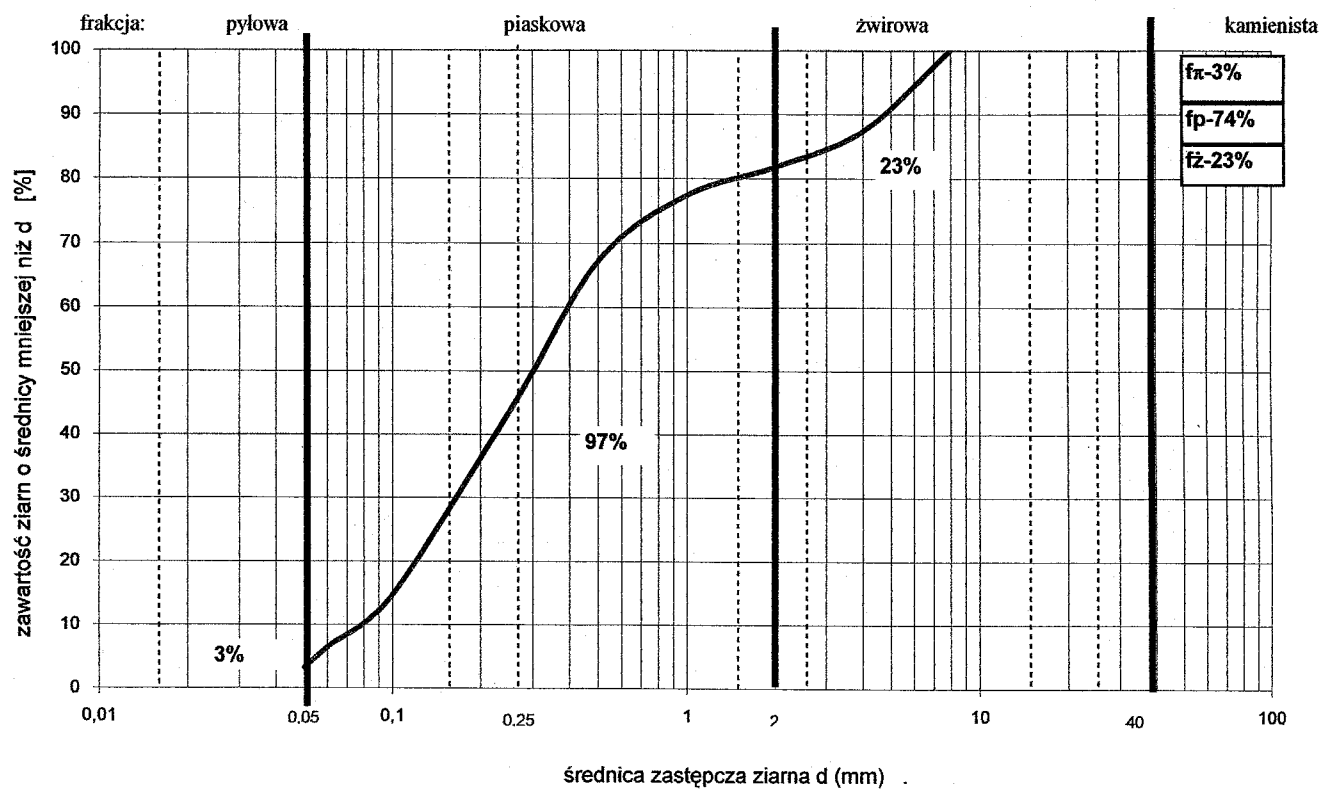


ta

Wykres uziarnienia gruntu

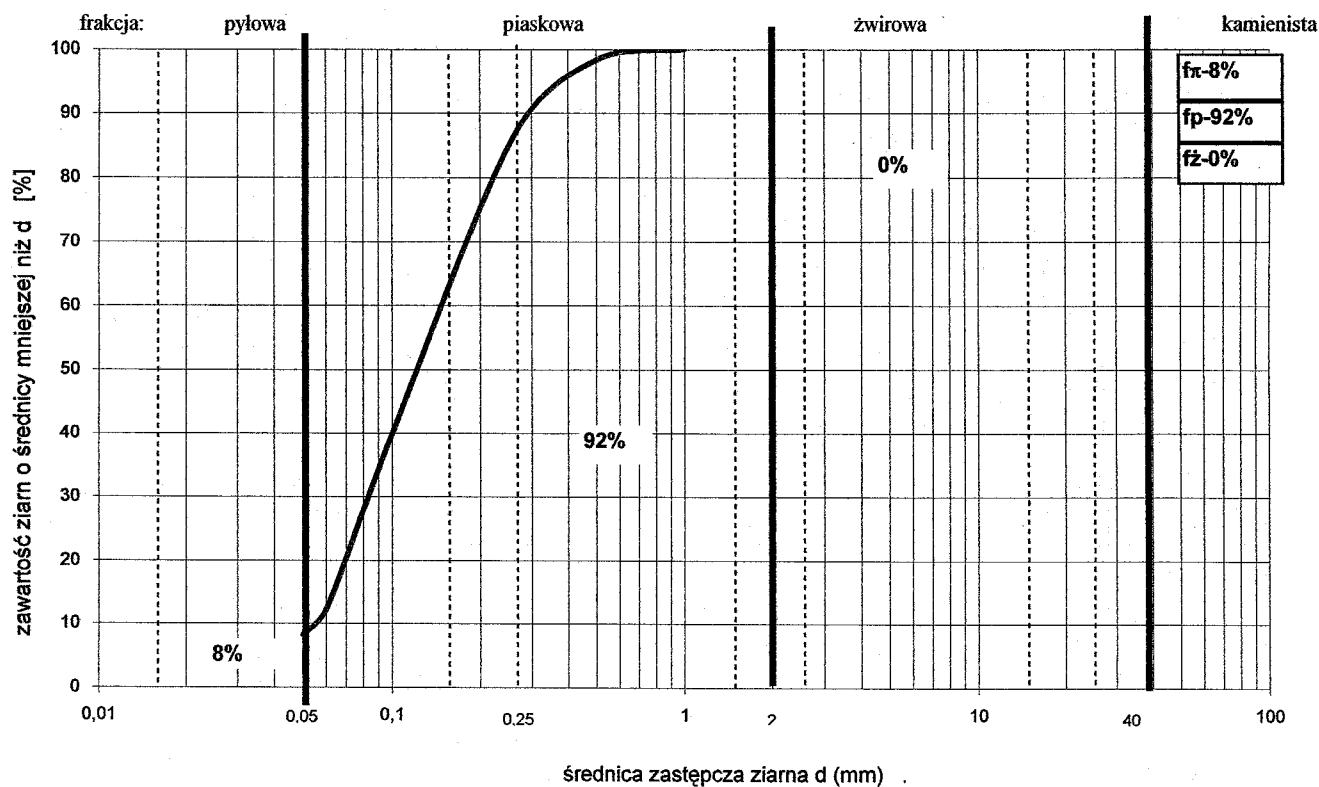


Wykres uziarnienia gruntu

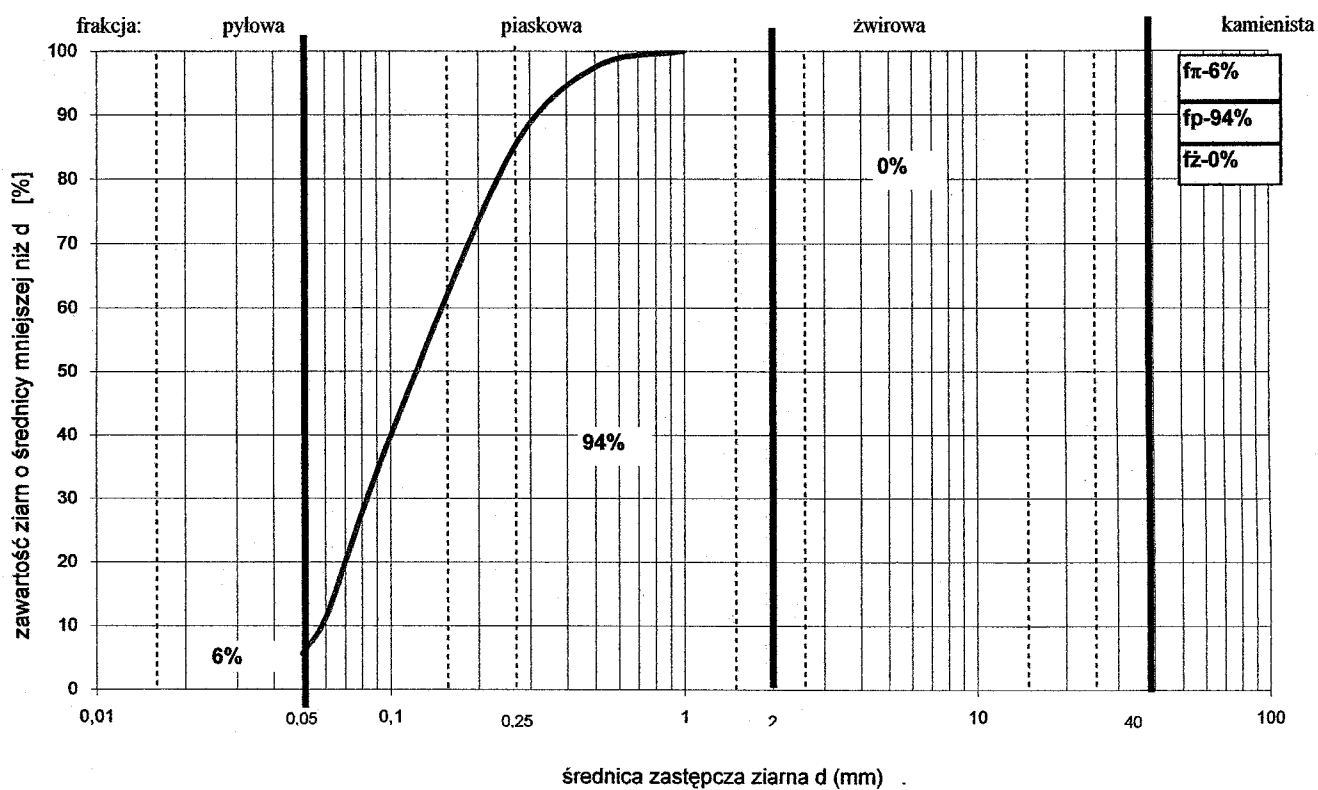


ta

Wykres uziarnienia gruntu

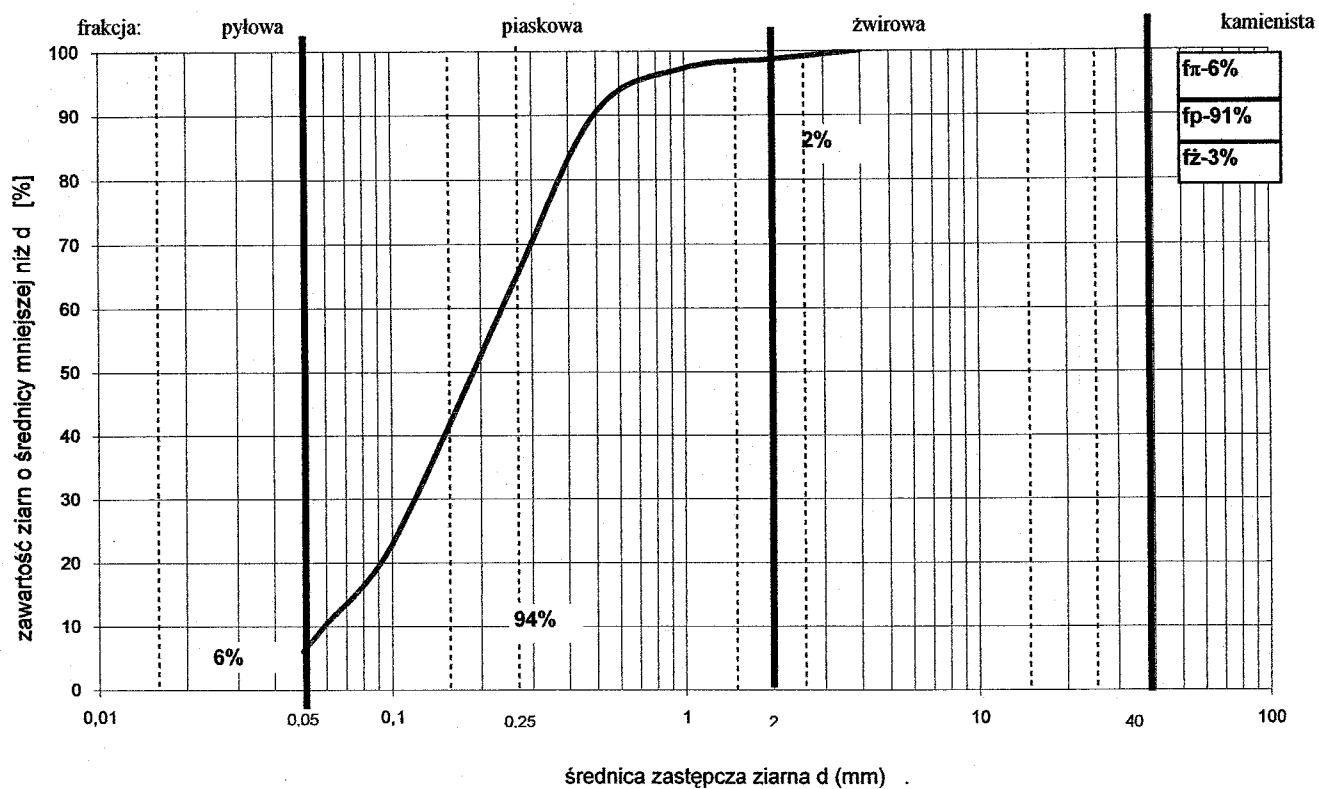


Wykres uziarnienia gruntu



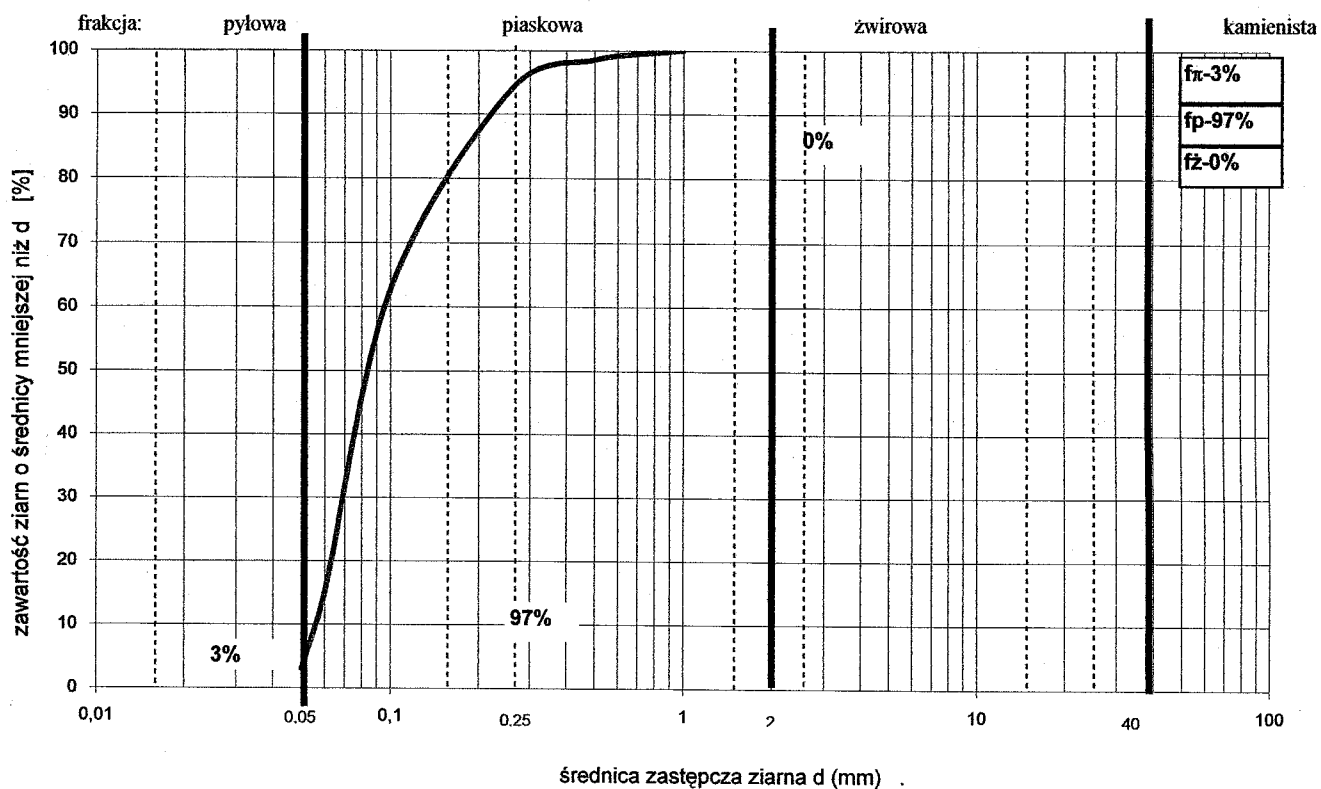
ta

Wykres uziarnienia gruntu



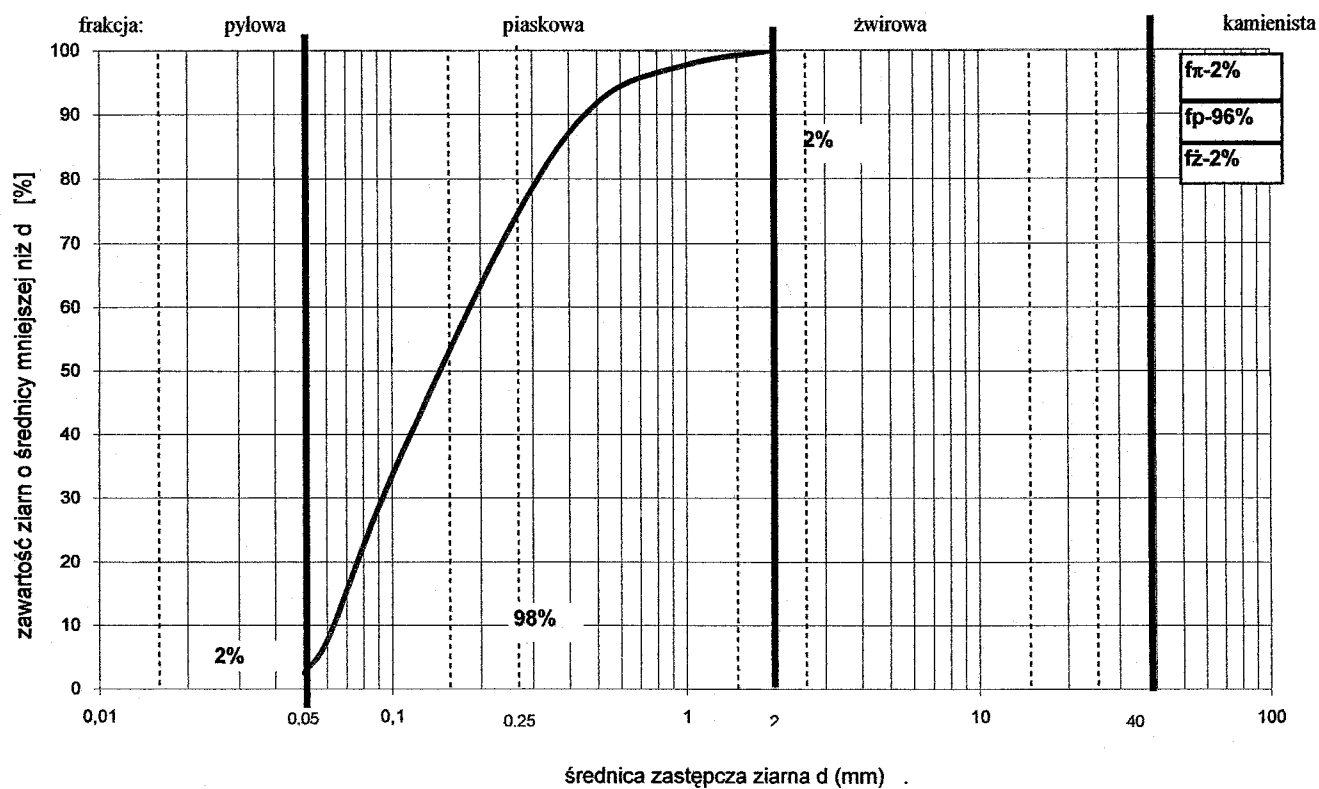
ta

Wykres uziarnienia gruntu

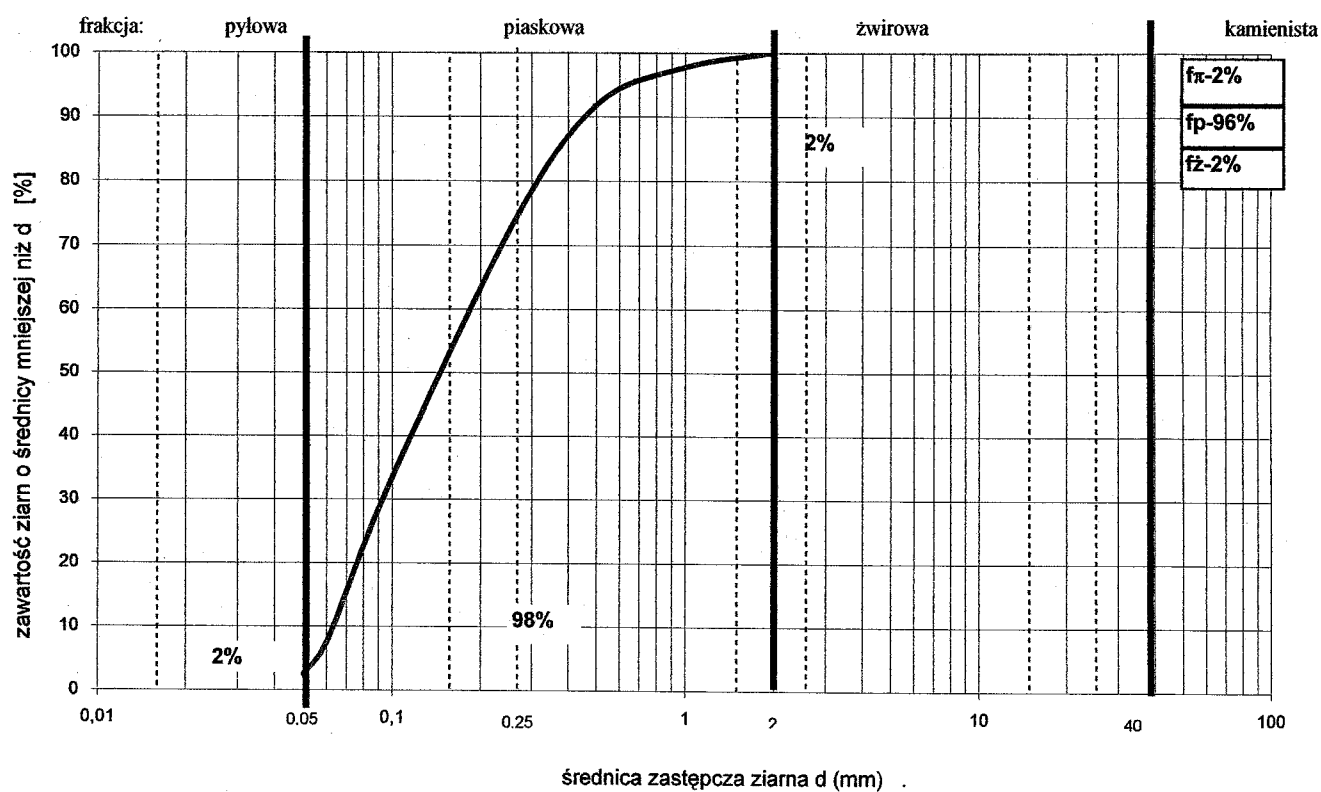


ta

Wykres uziarnienia gruntu

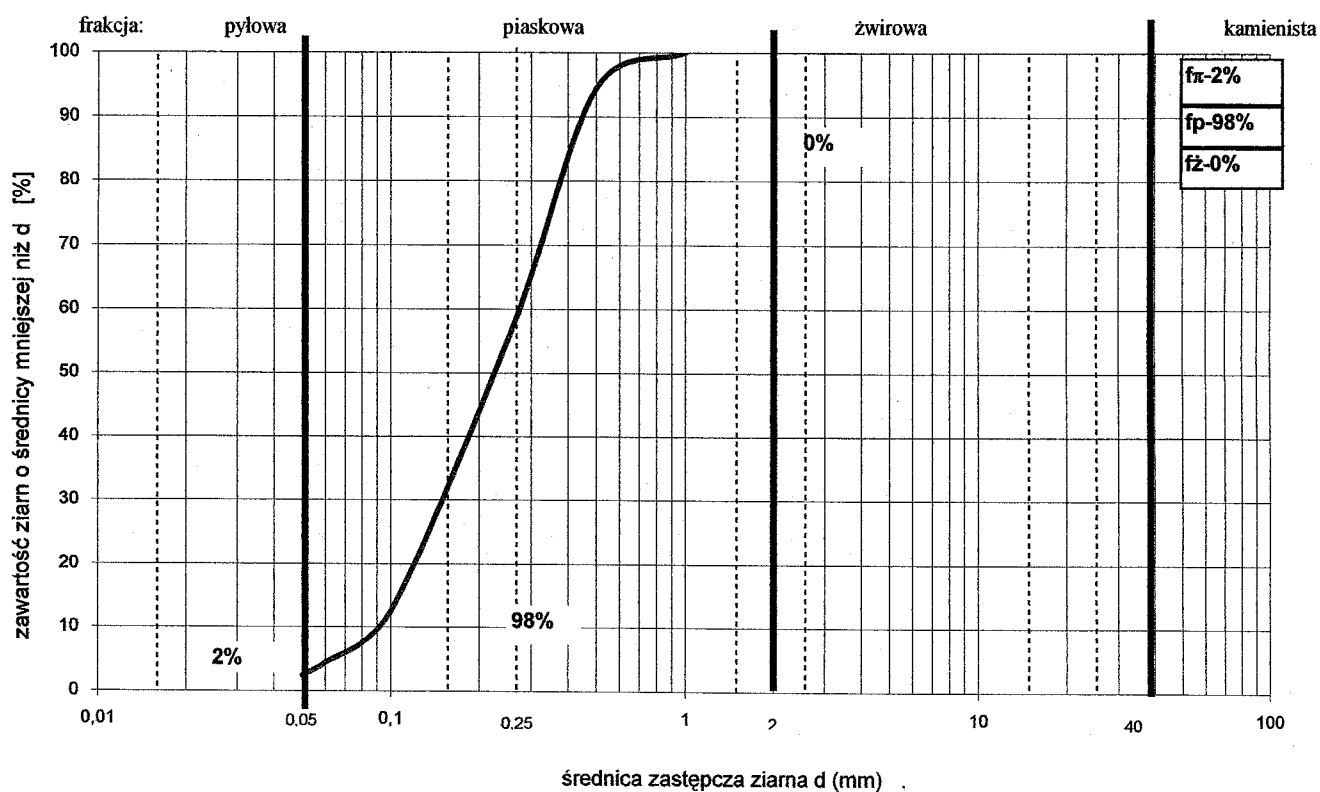


Wykres uziarnienia gruntu



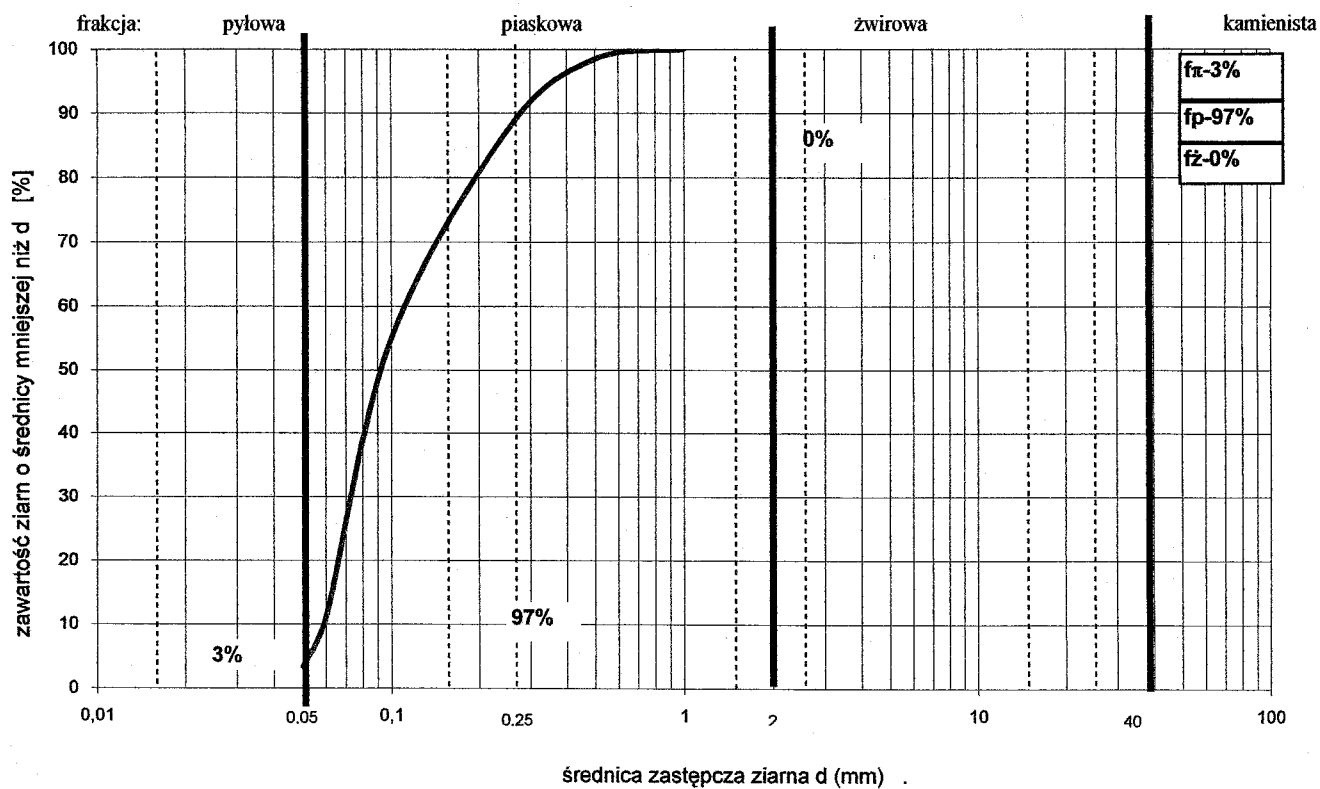
ta

Wykres uziarnienia gruntu



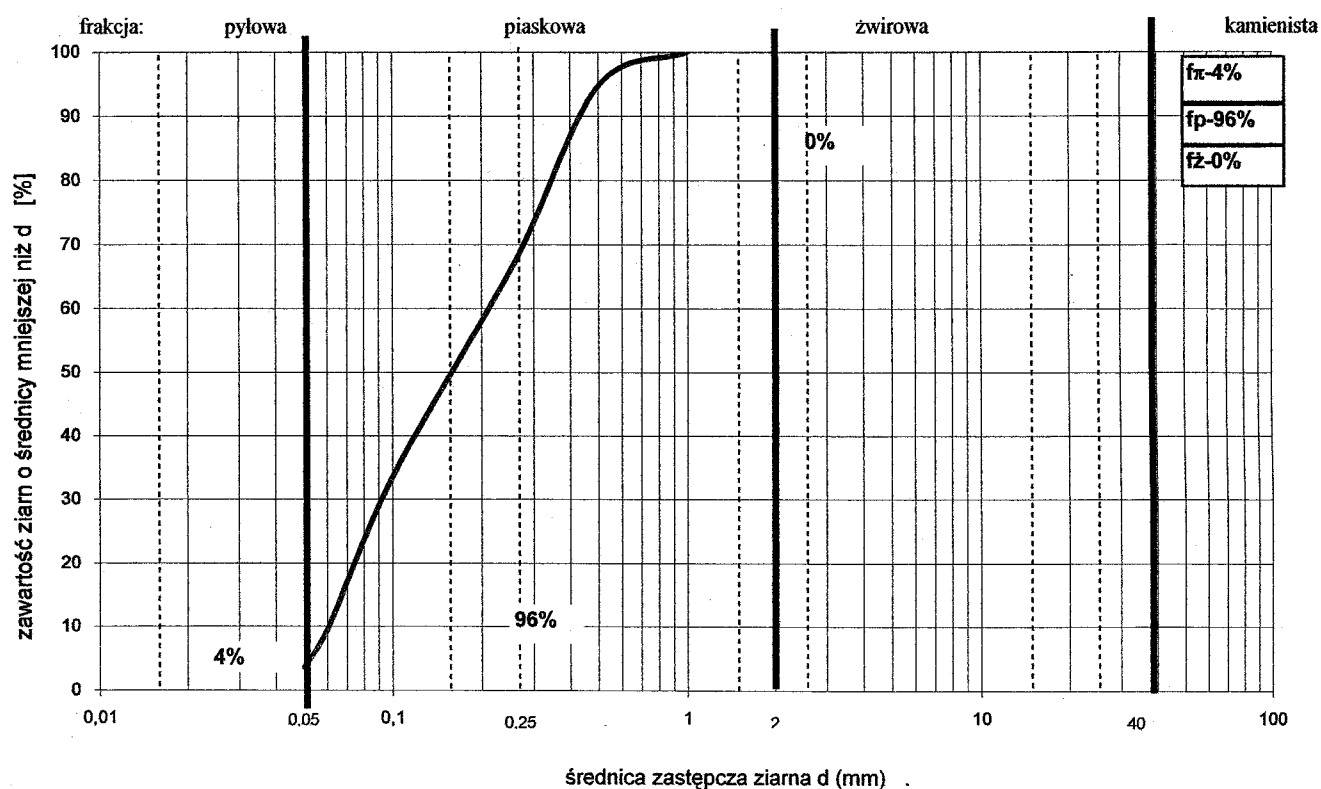
la

Wykres uziarnienia gruntu

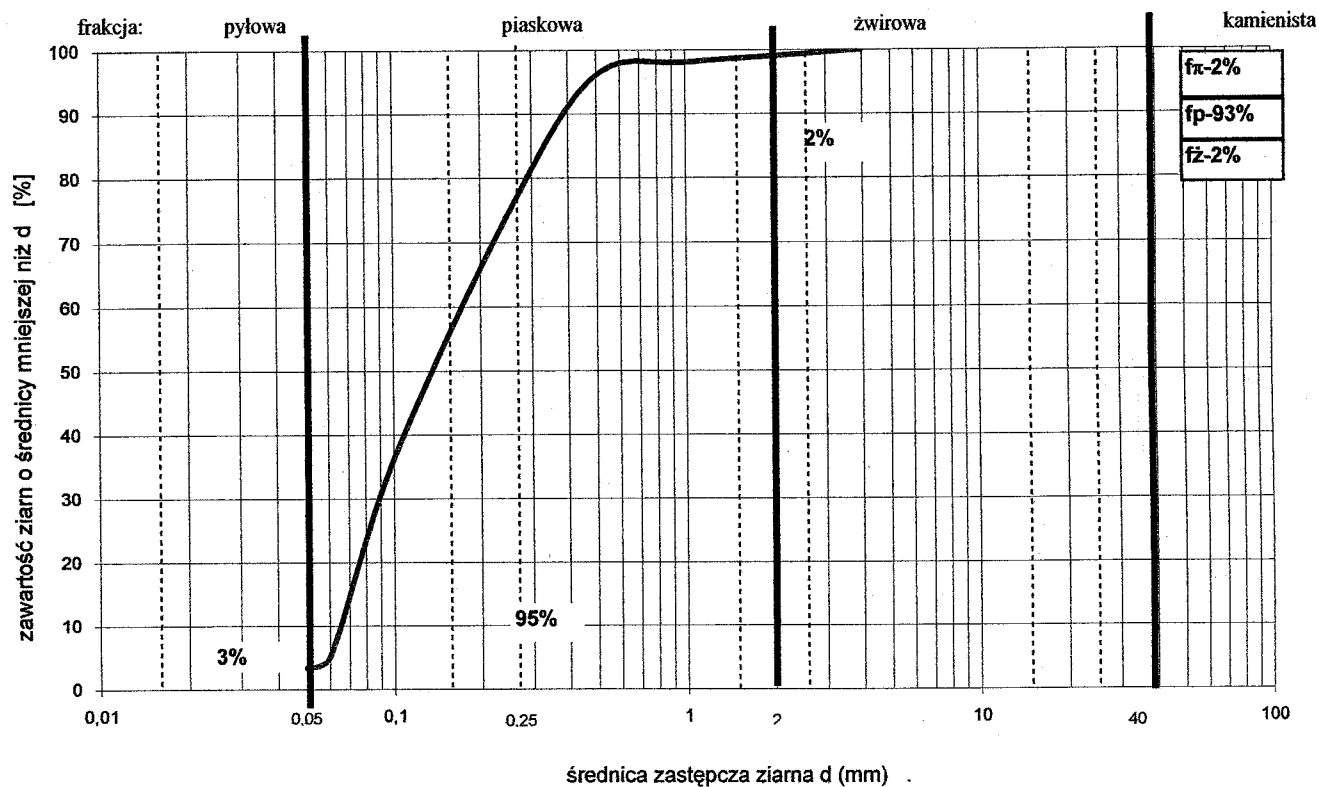


la

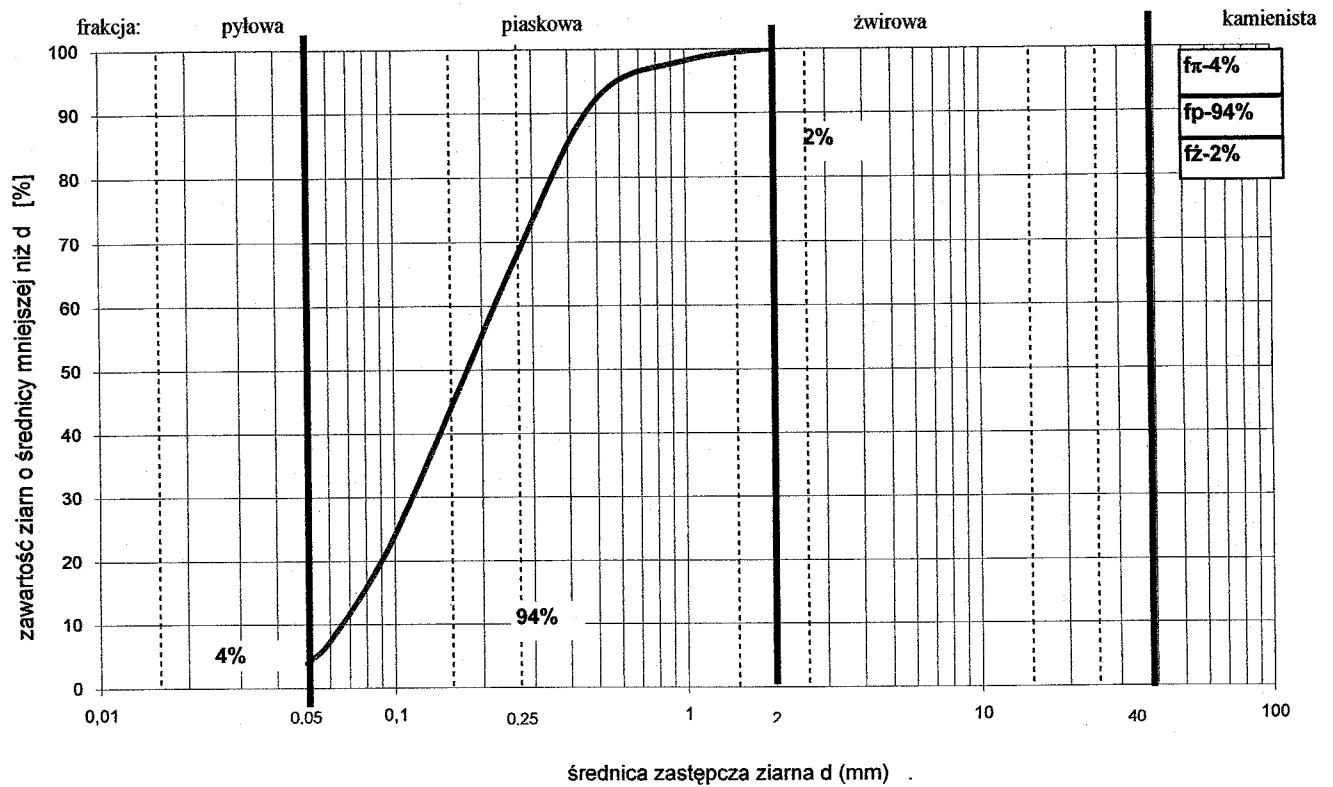
Wykres uziarnienia gruntu



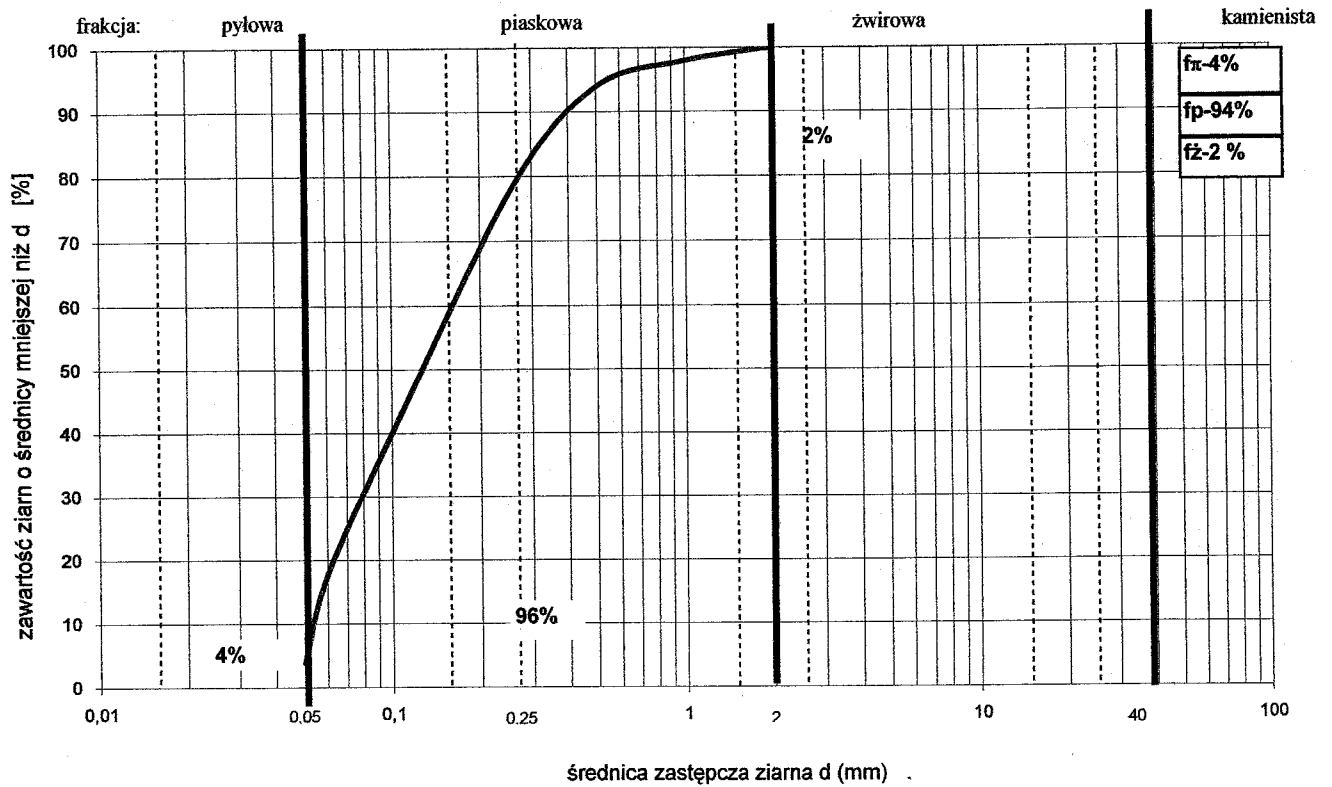
Wykres uziarnienia gruntu



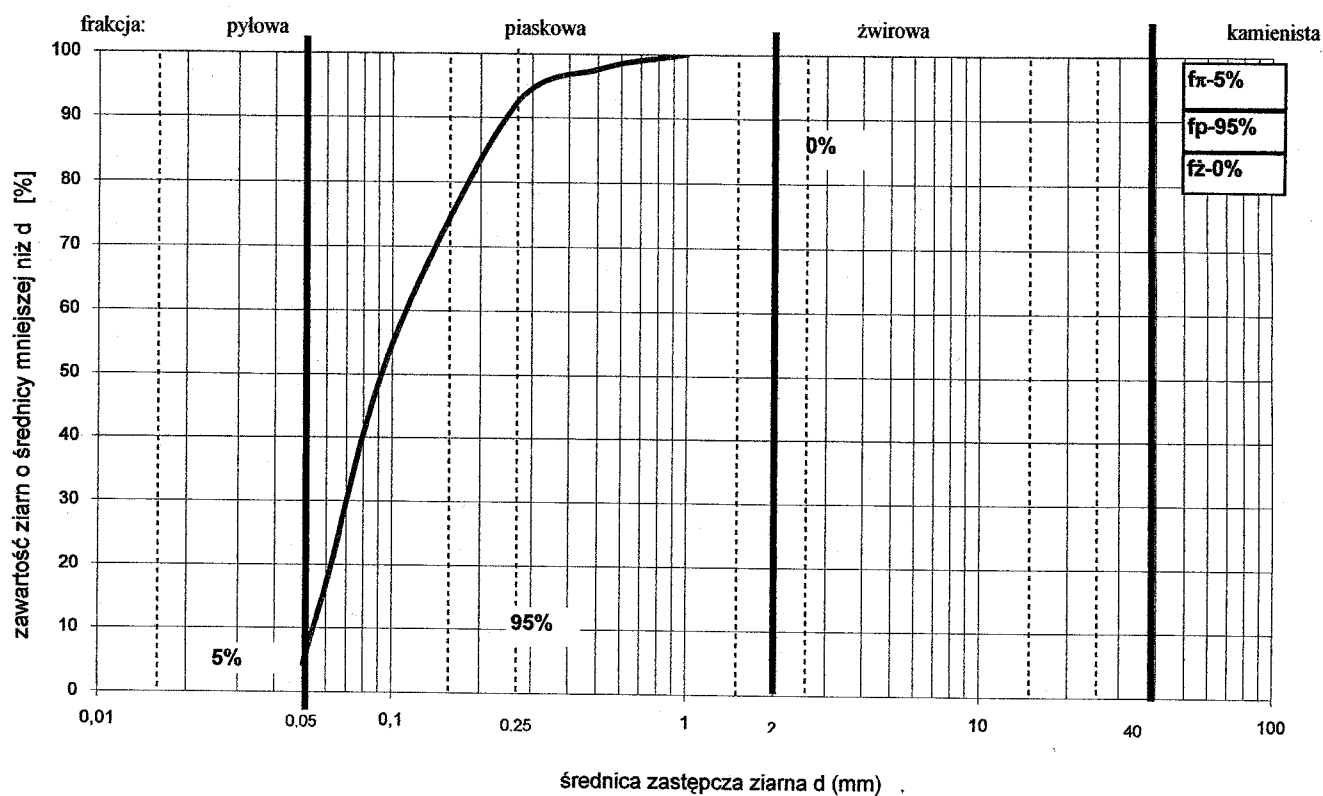
Wykres uziarnienia gruntu



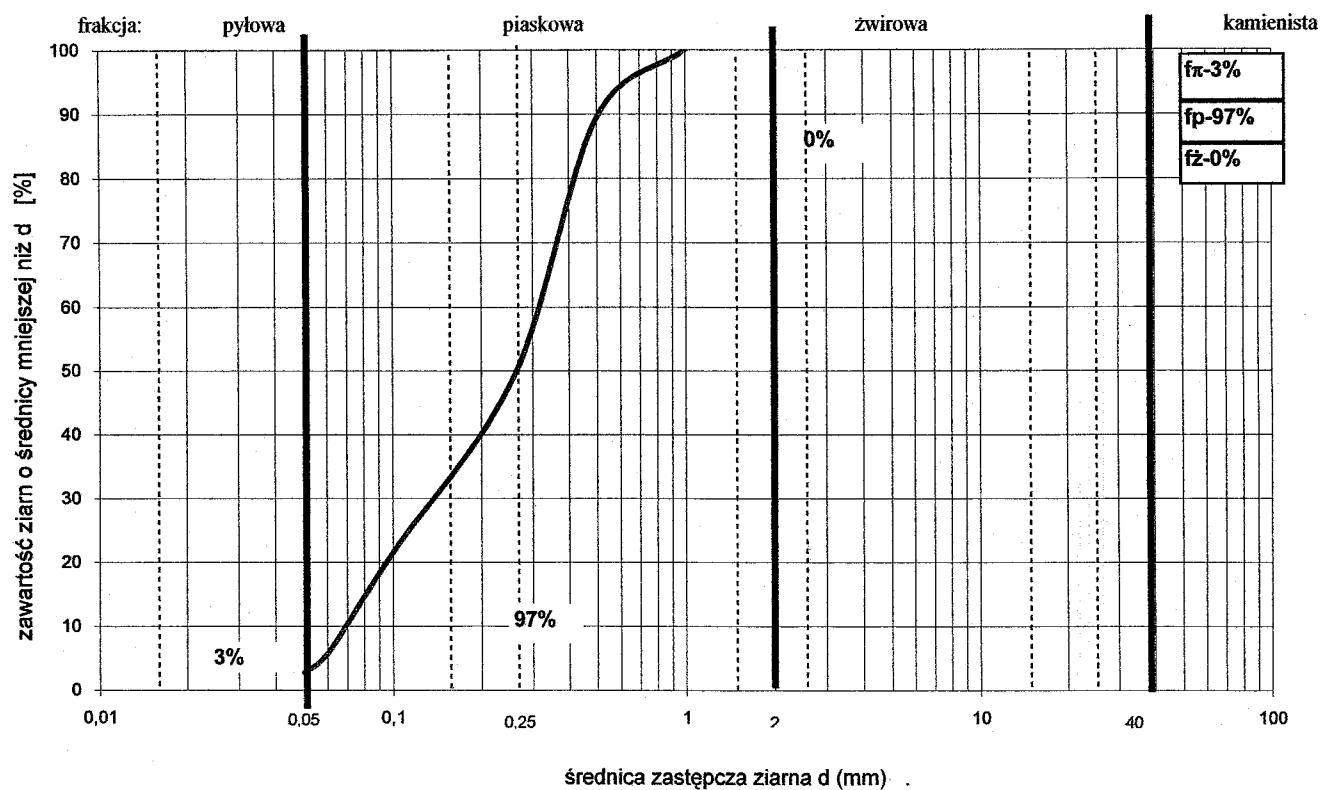
Wykres uziarnienia gruntu



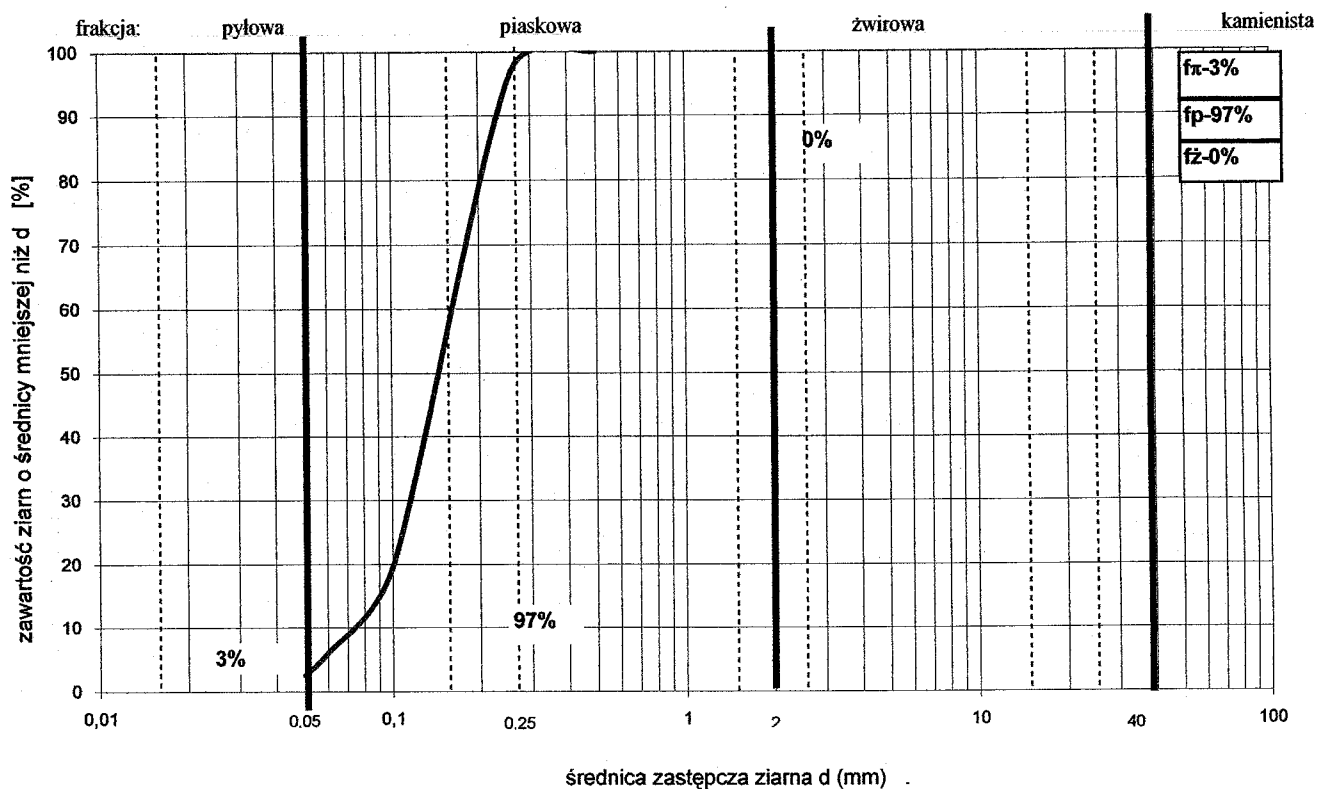
Wykres uziarnienia gruntu



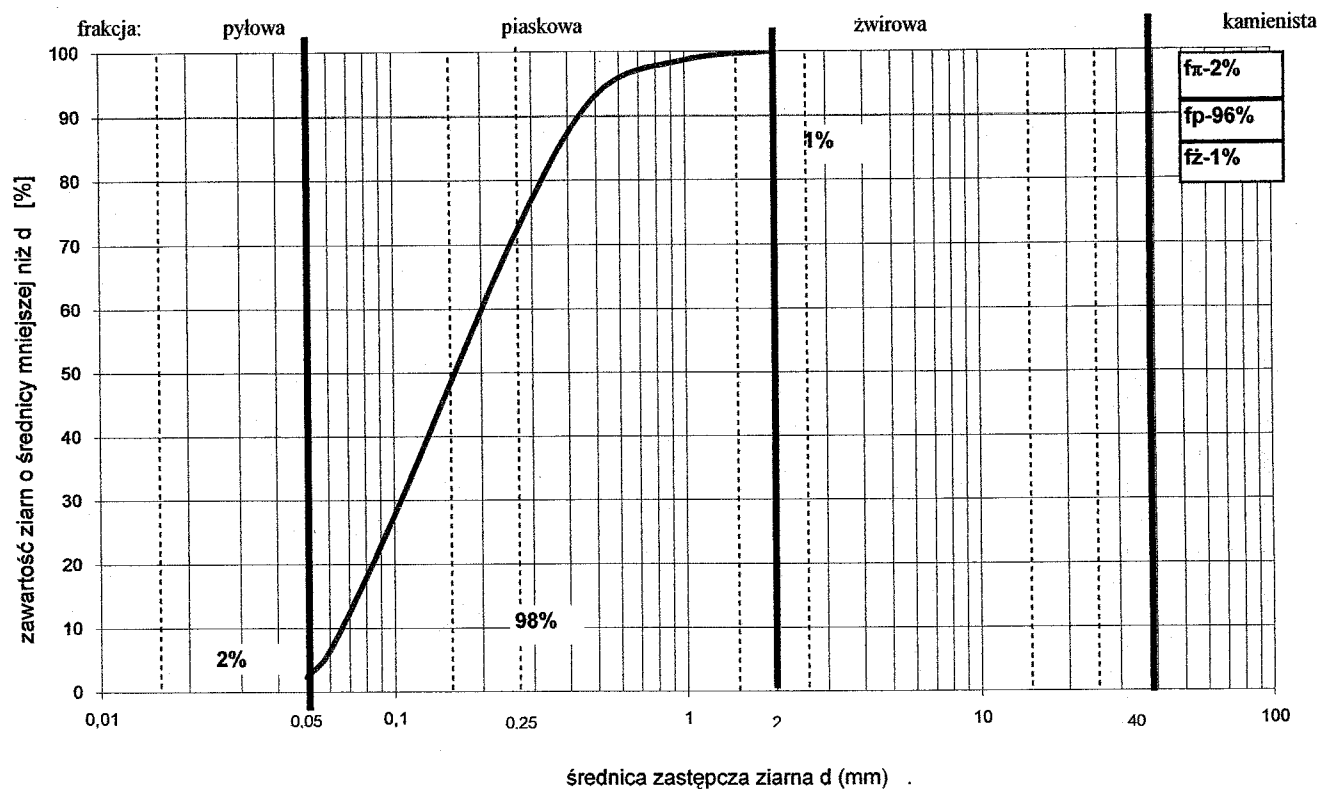
Wykres uziarnienia gruntu



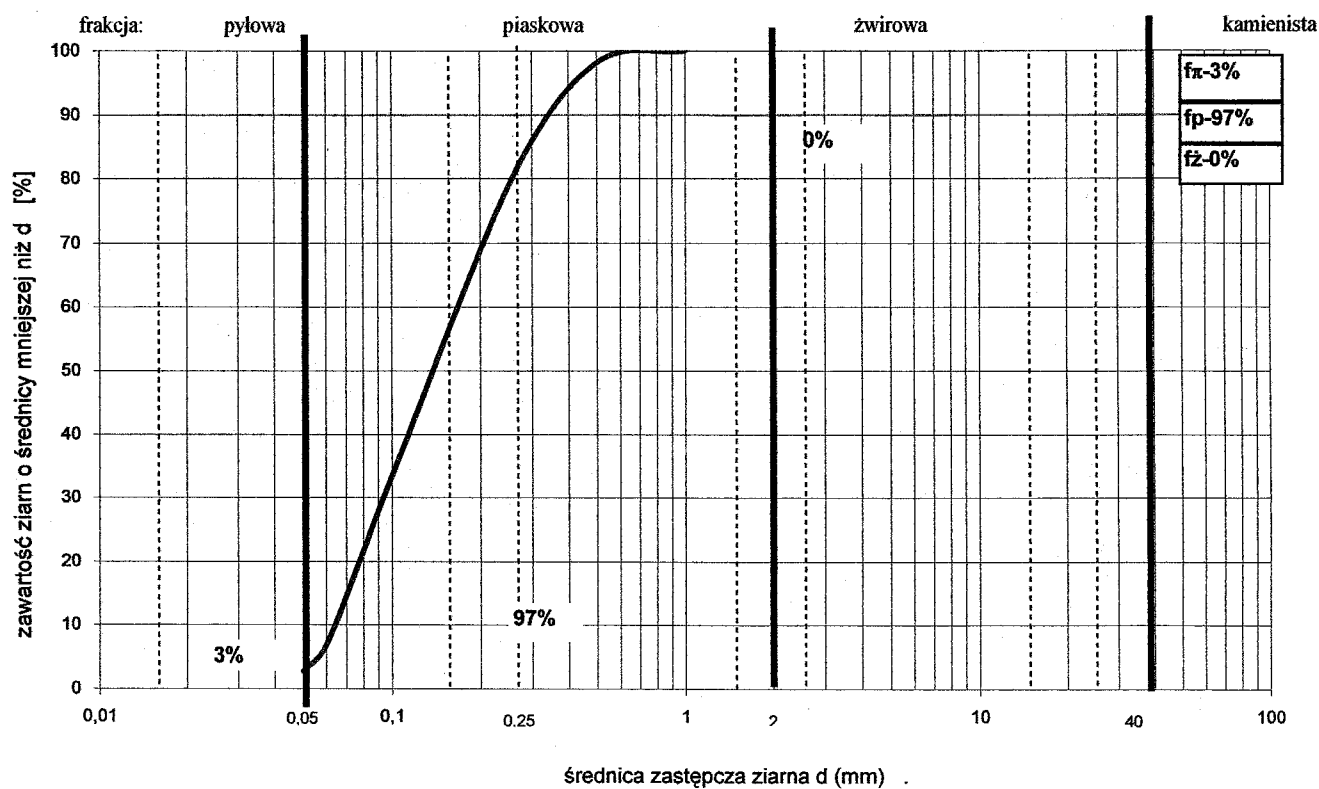
Wykres uziarnienia gruntu



Wykres uziarnienia gruntu

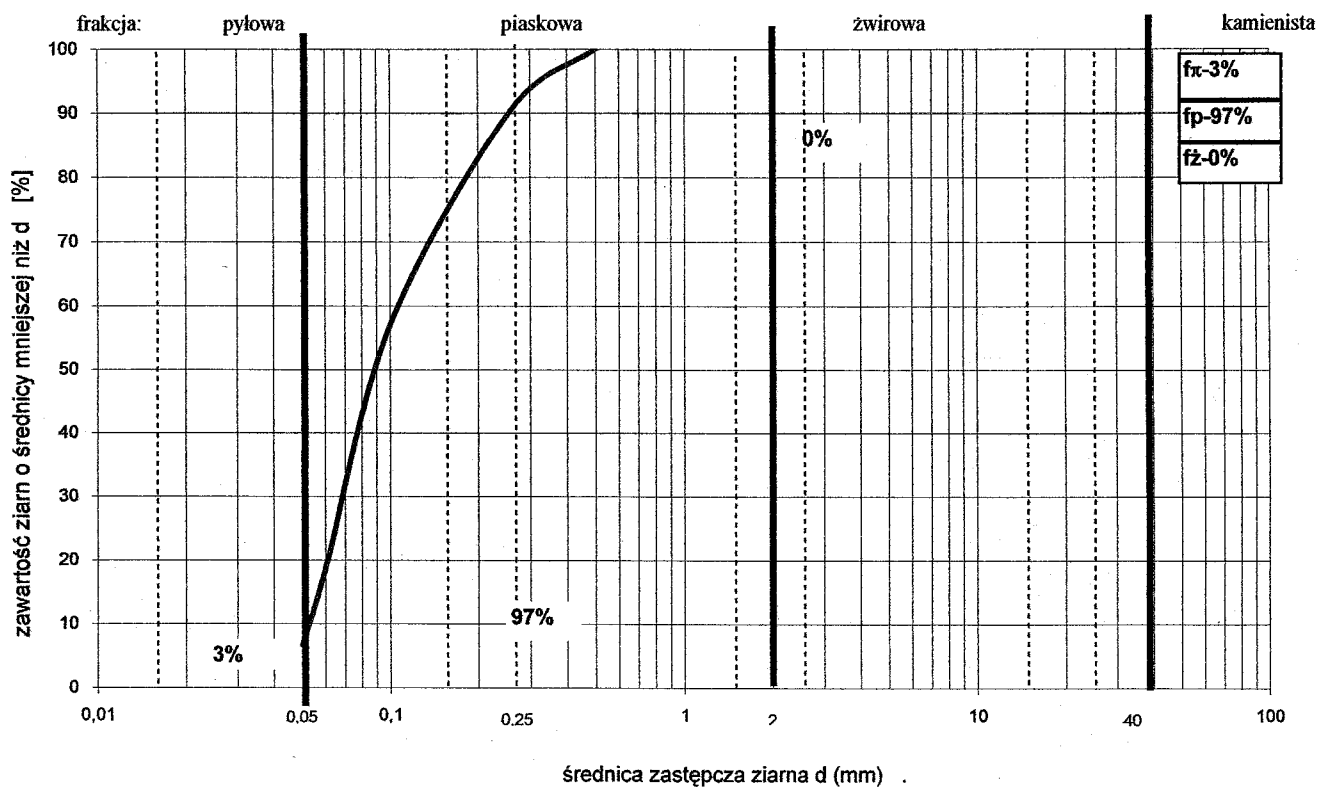


Wykres uziarnienia gruntu

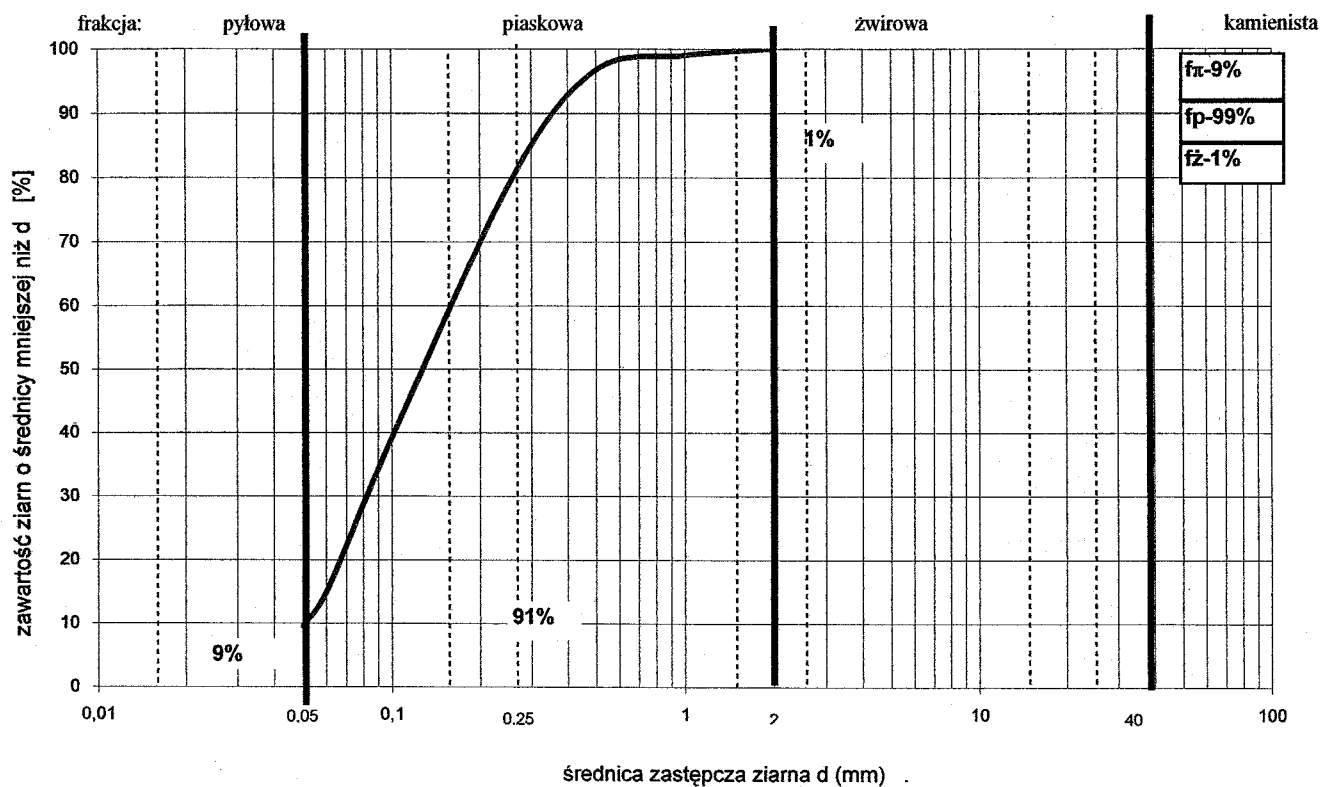


ta

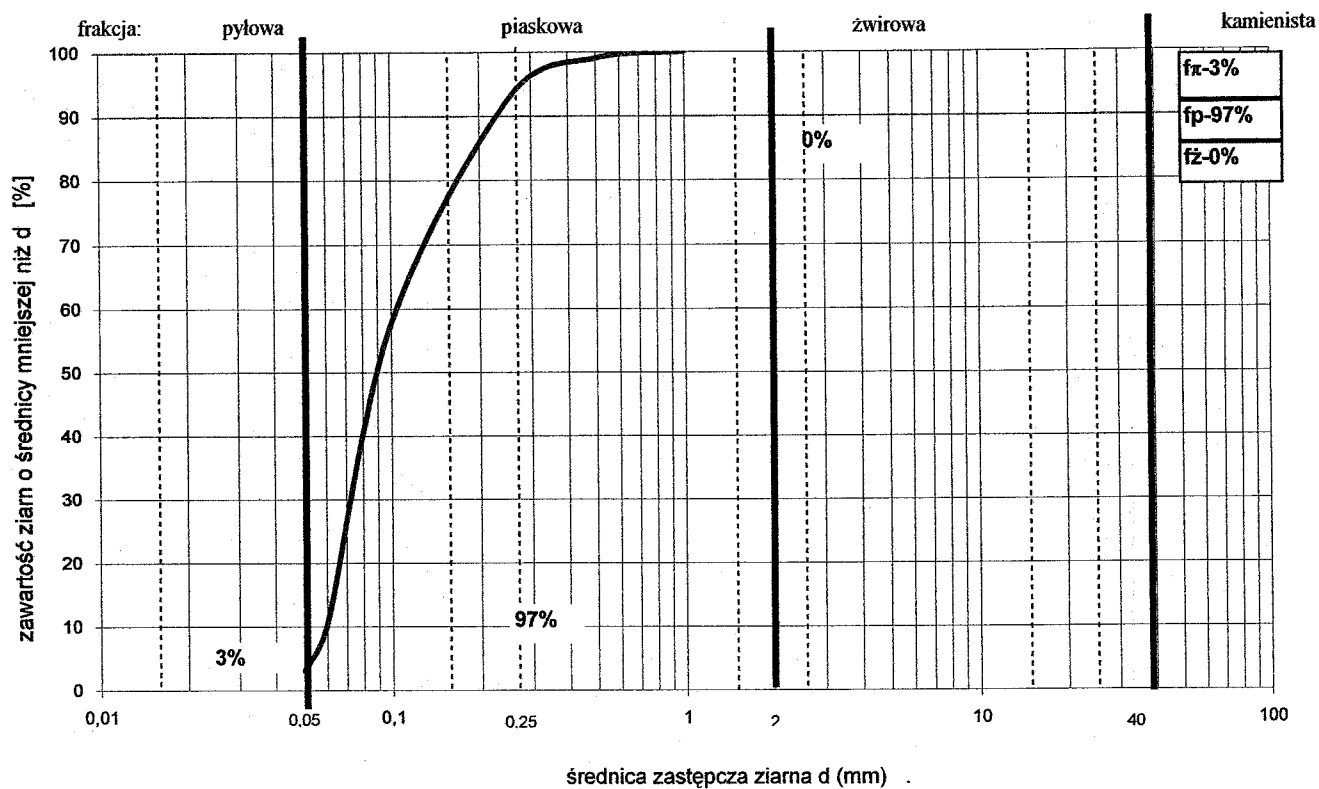
Wykres uziarnienia gruntu



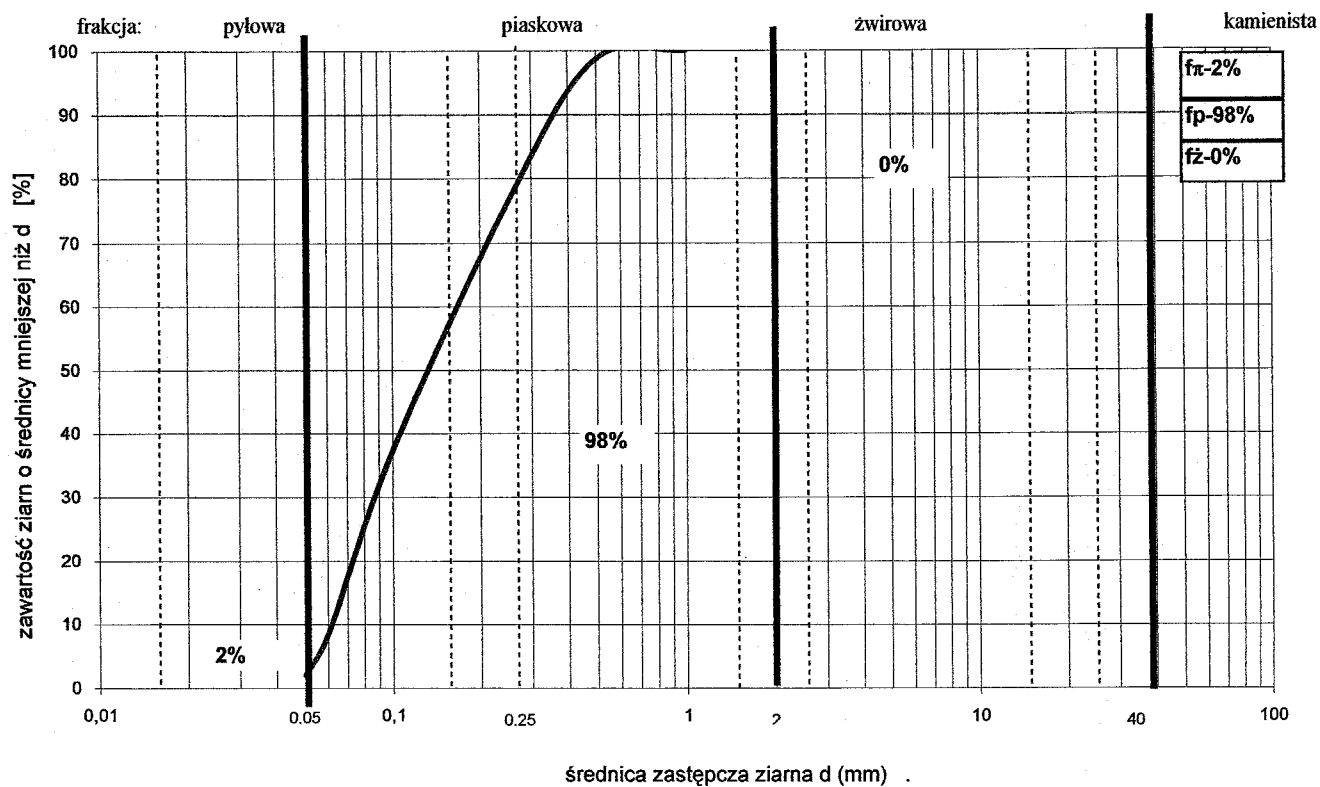
Wykres uziarnienia gruntu



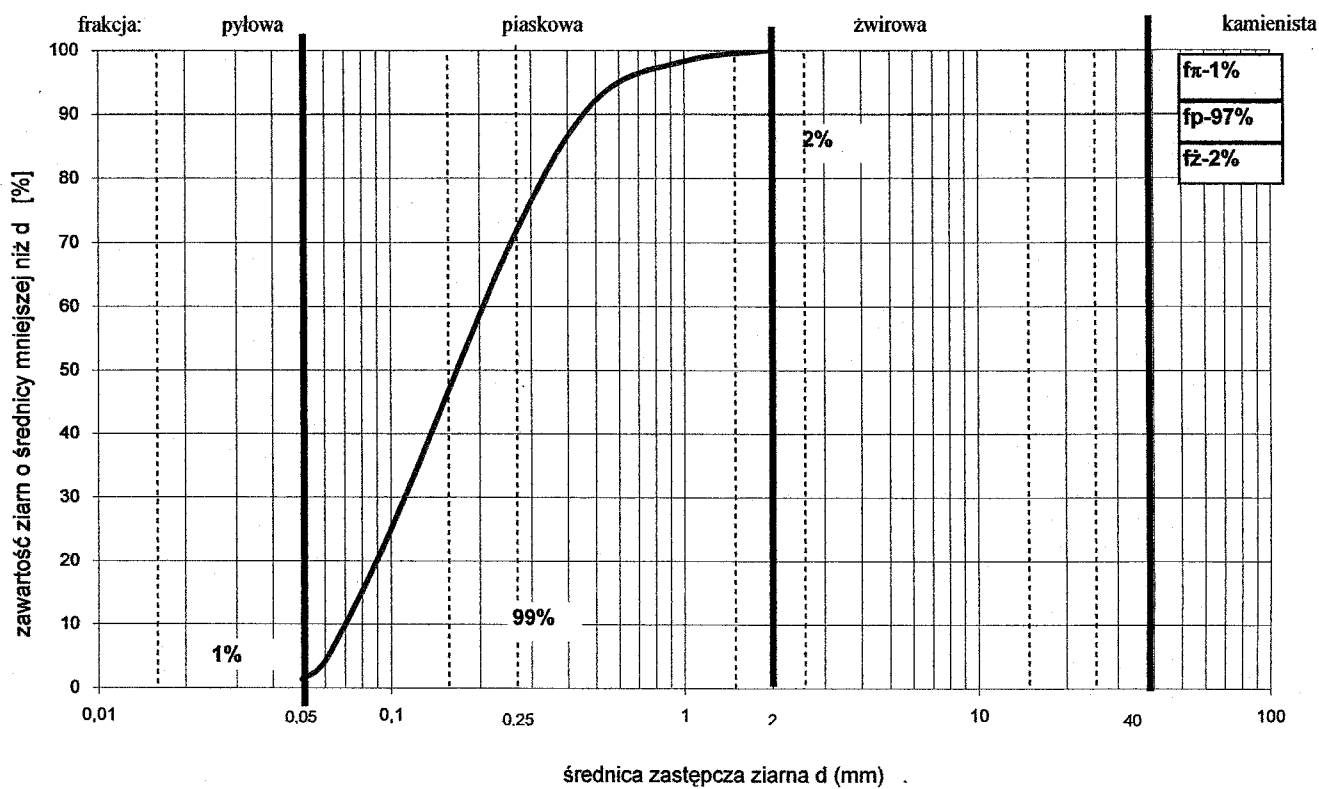
Wykres uziarnienia gruntu



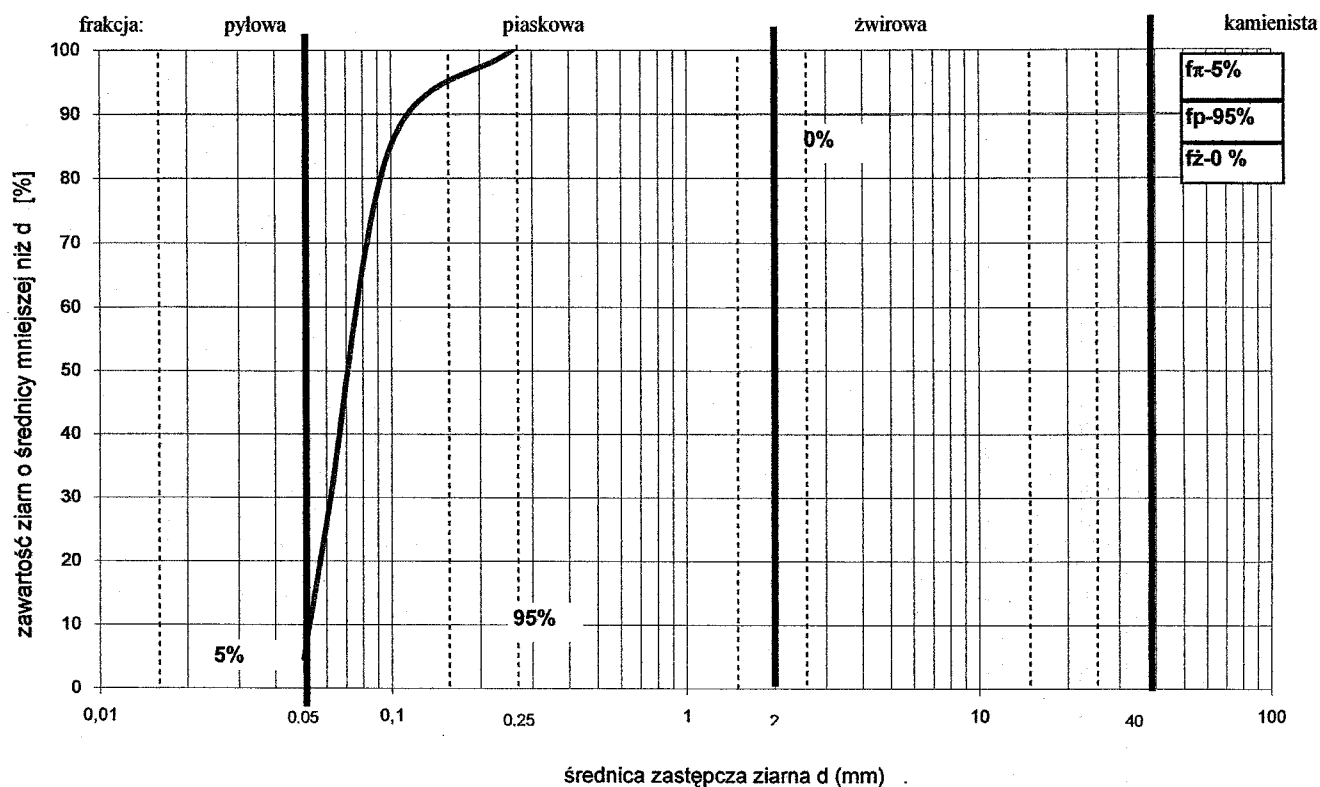
Wykres uziarnienia gruntu



Wykres uziarnienia gruntu

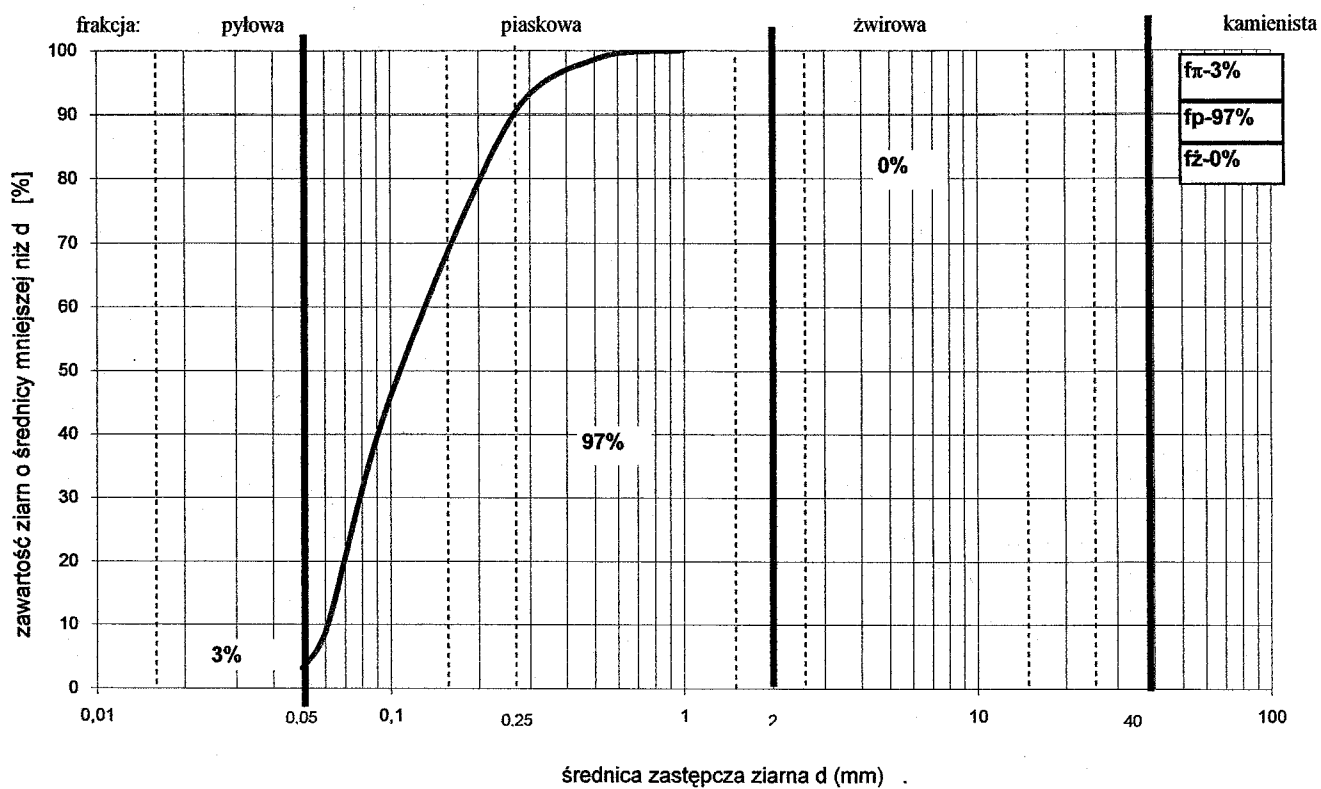


Wykres uziarnienia gruntu

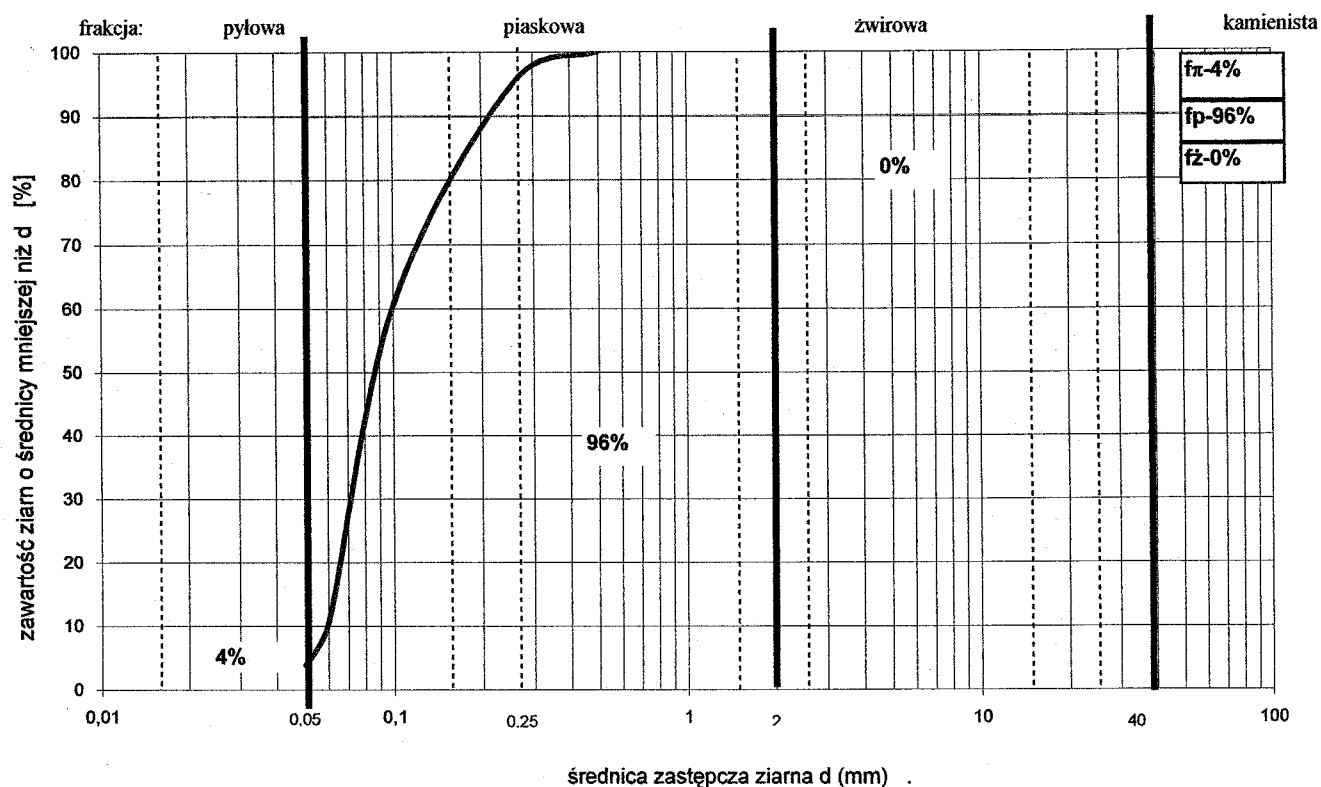


ta

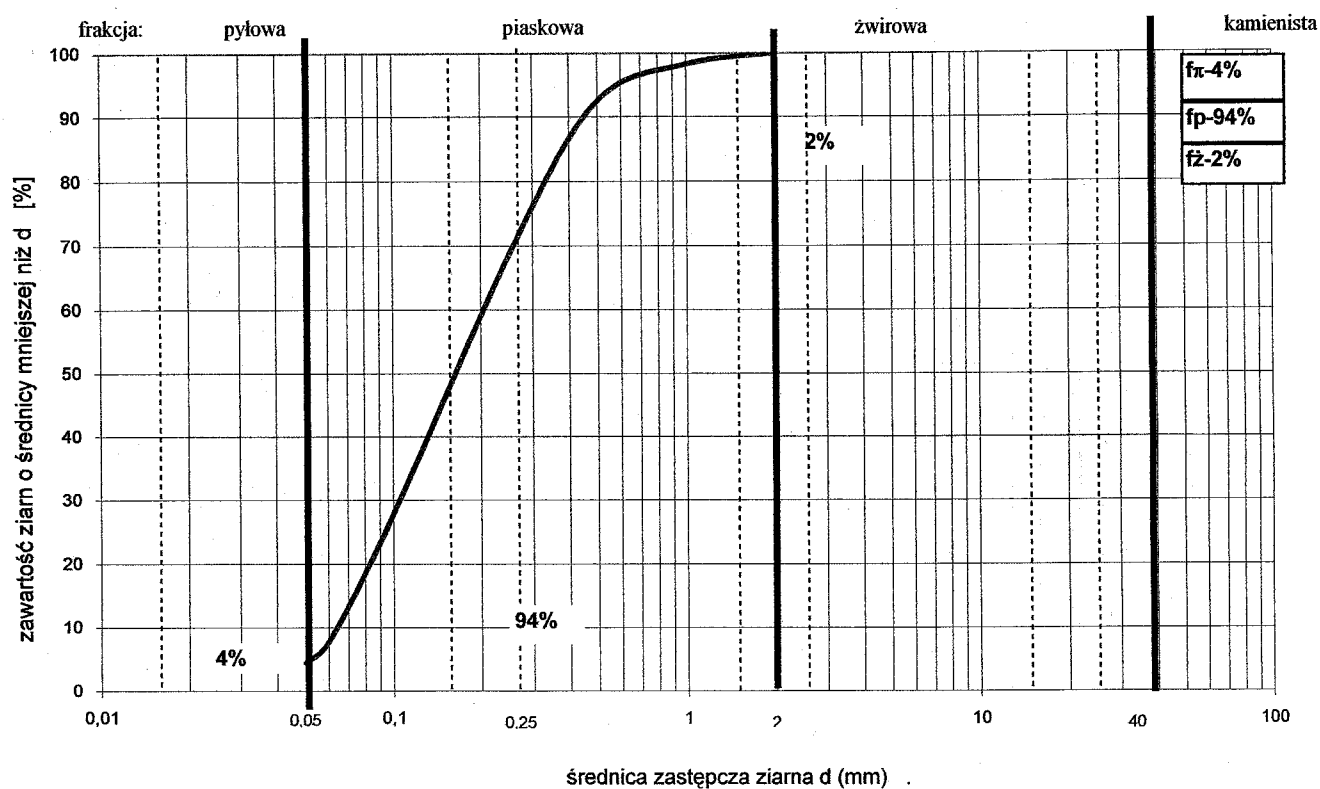
Wykres uziarnienia gruntu



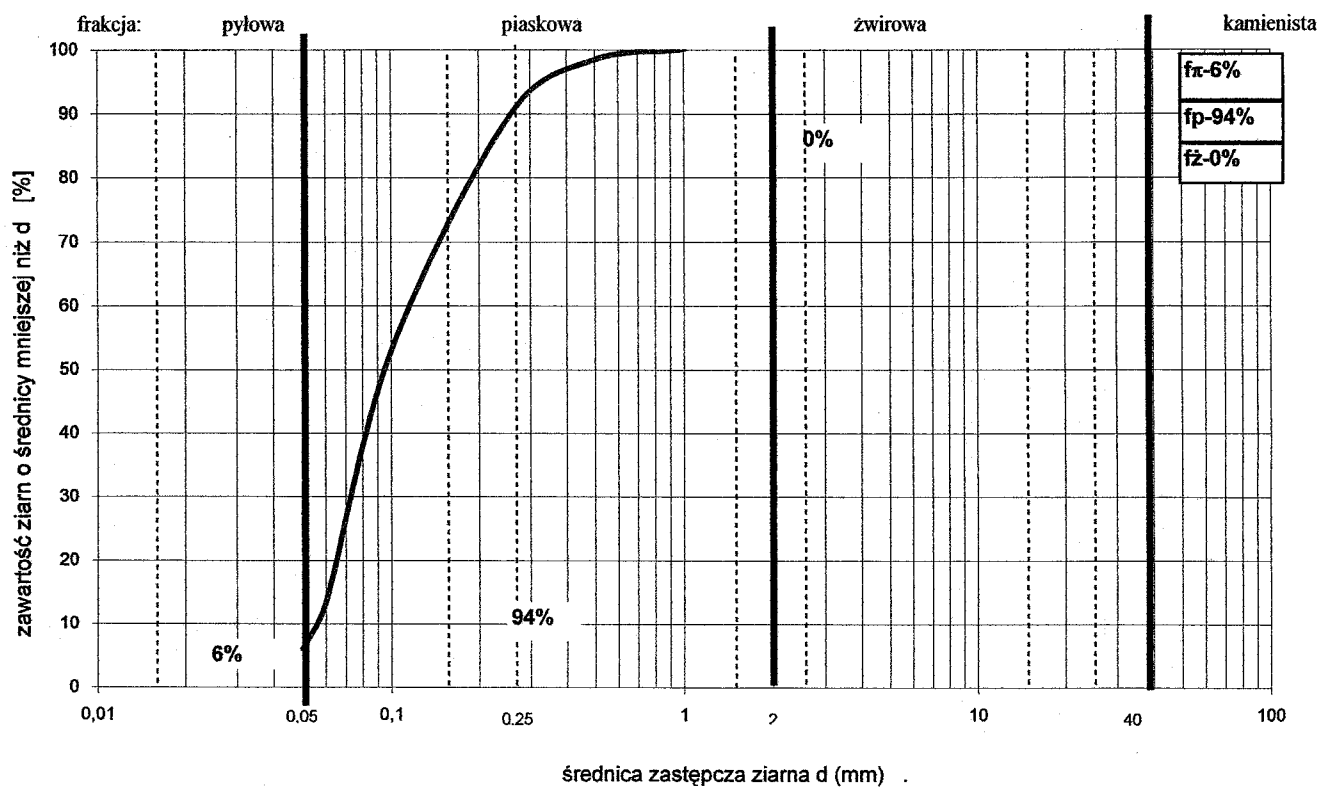
Wykres uziarnienia gruntu



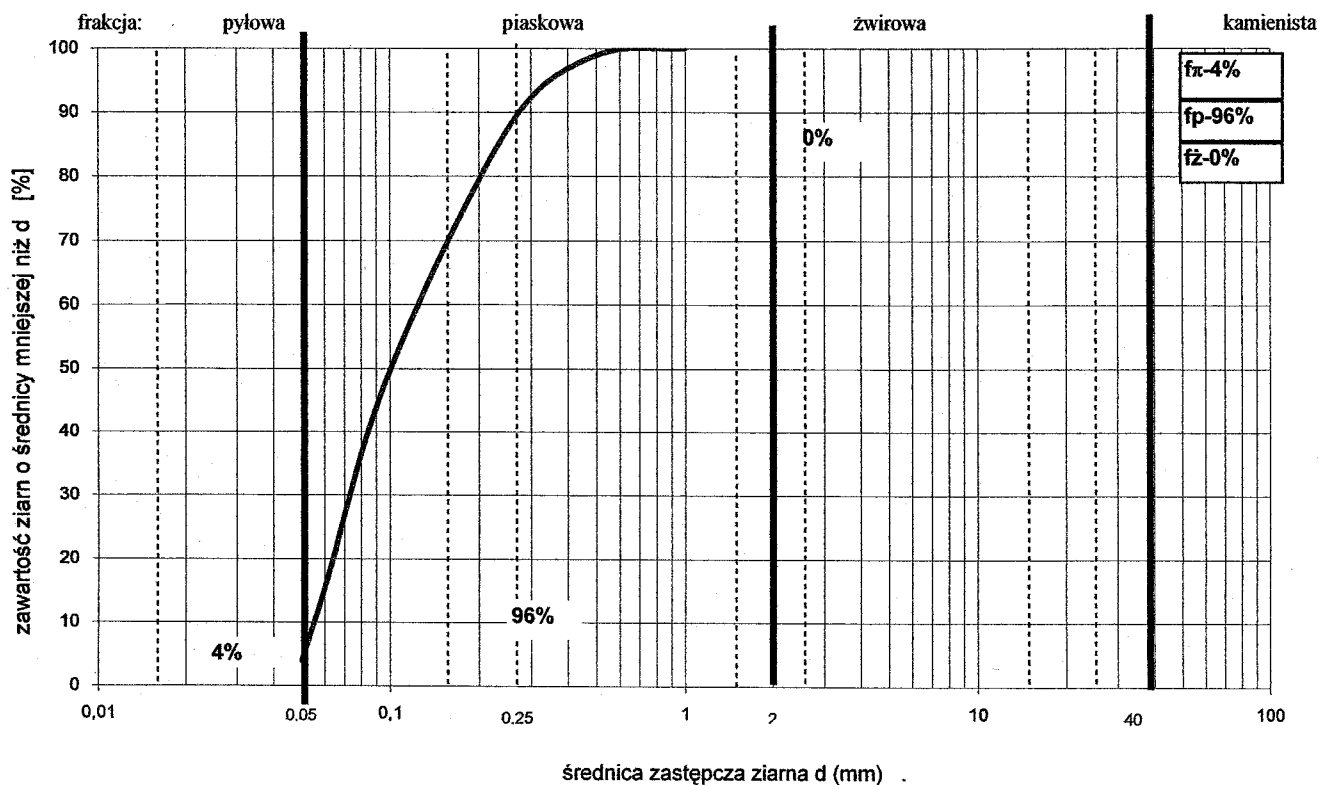
Wykres uziarnienia gruntu



Wykres uziarnienia gruntu

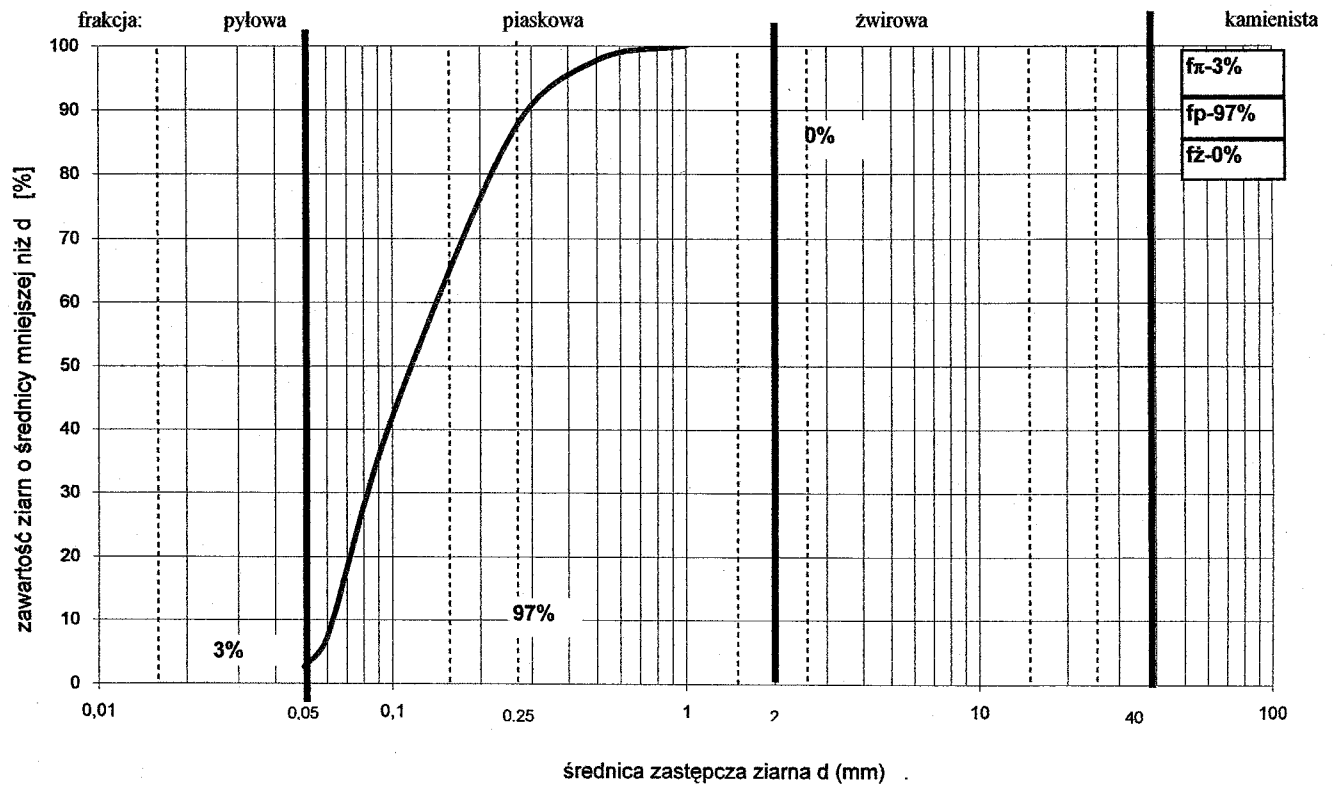


Wykres uziarnienia gruntu



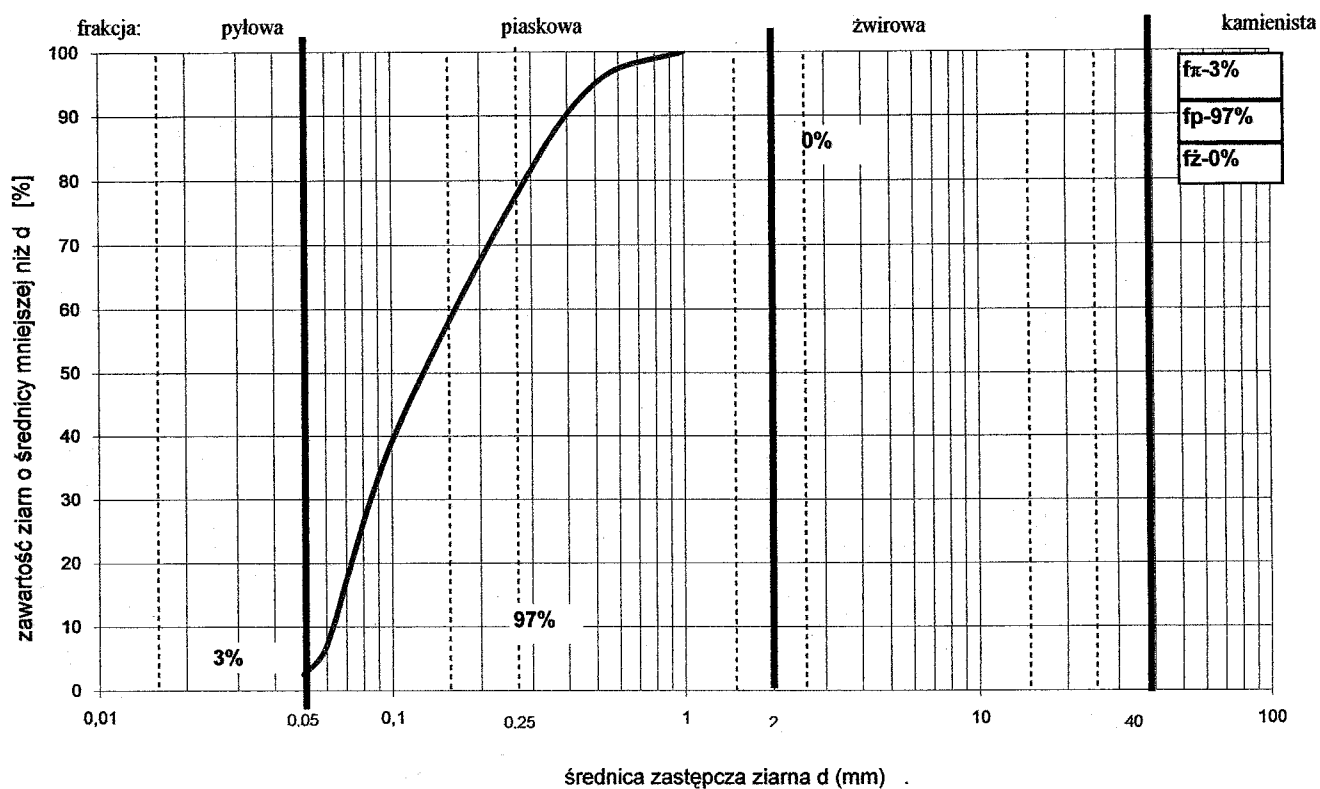
ta

Wykres uziarnienia gruntu

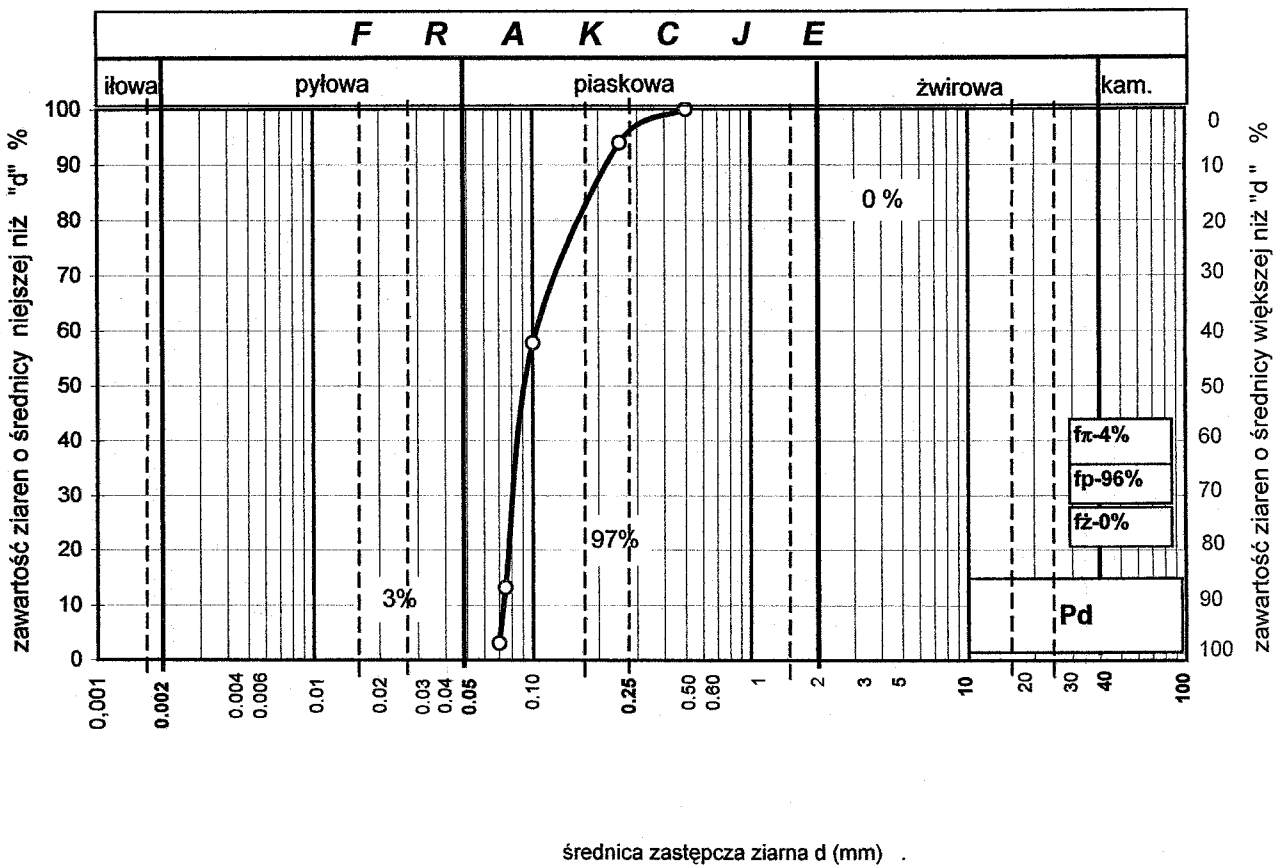


ta

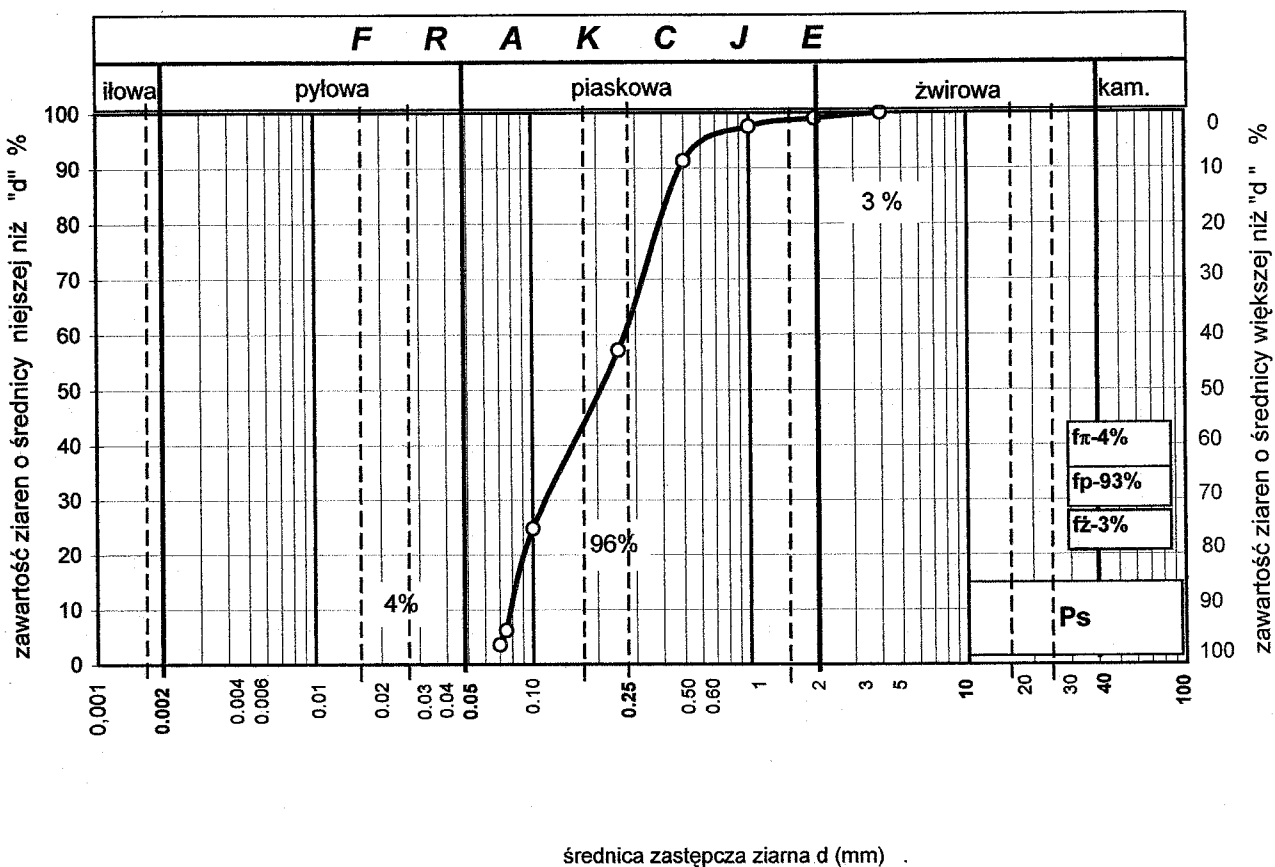
Wykres uziarnienia gruntu



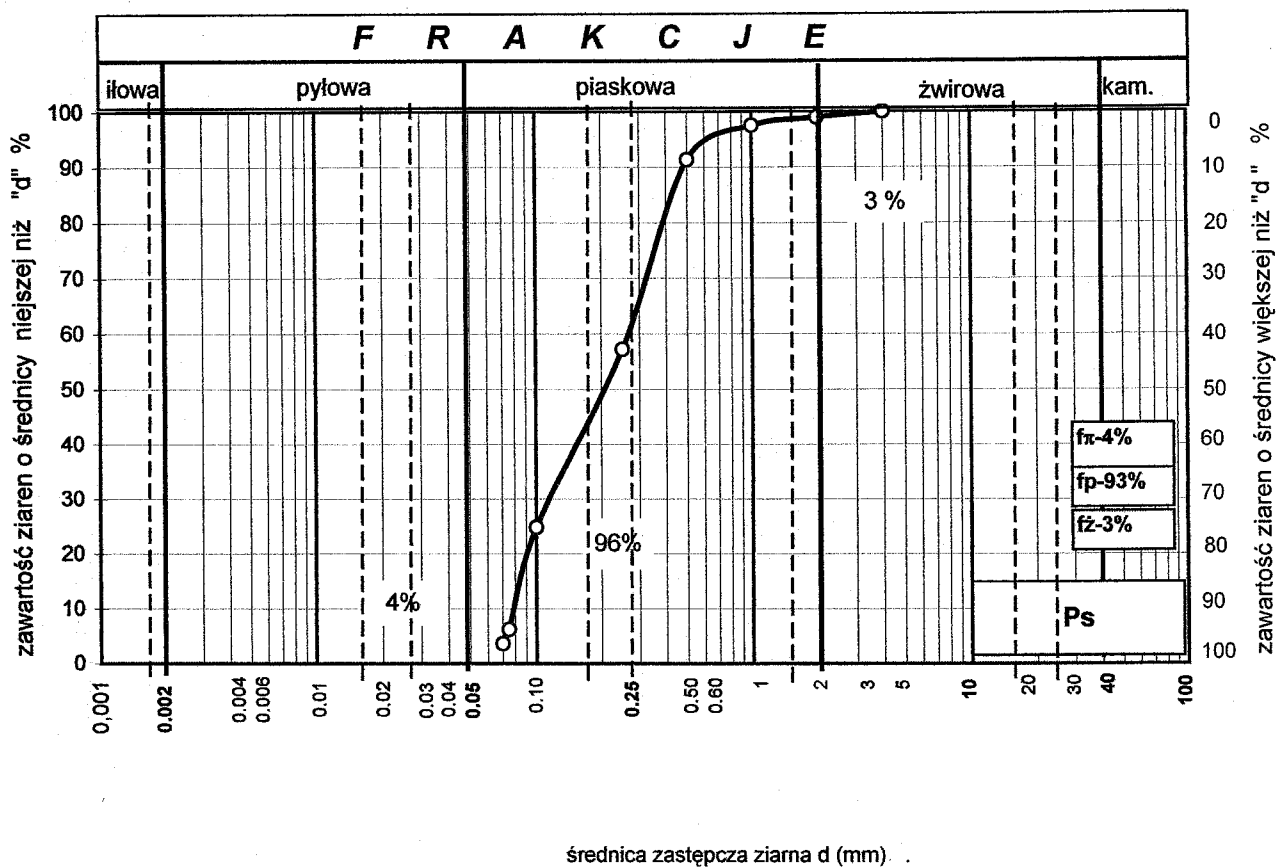
Wykres uziarnienia gruntu - otwór 2/P3 1,2m



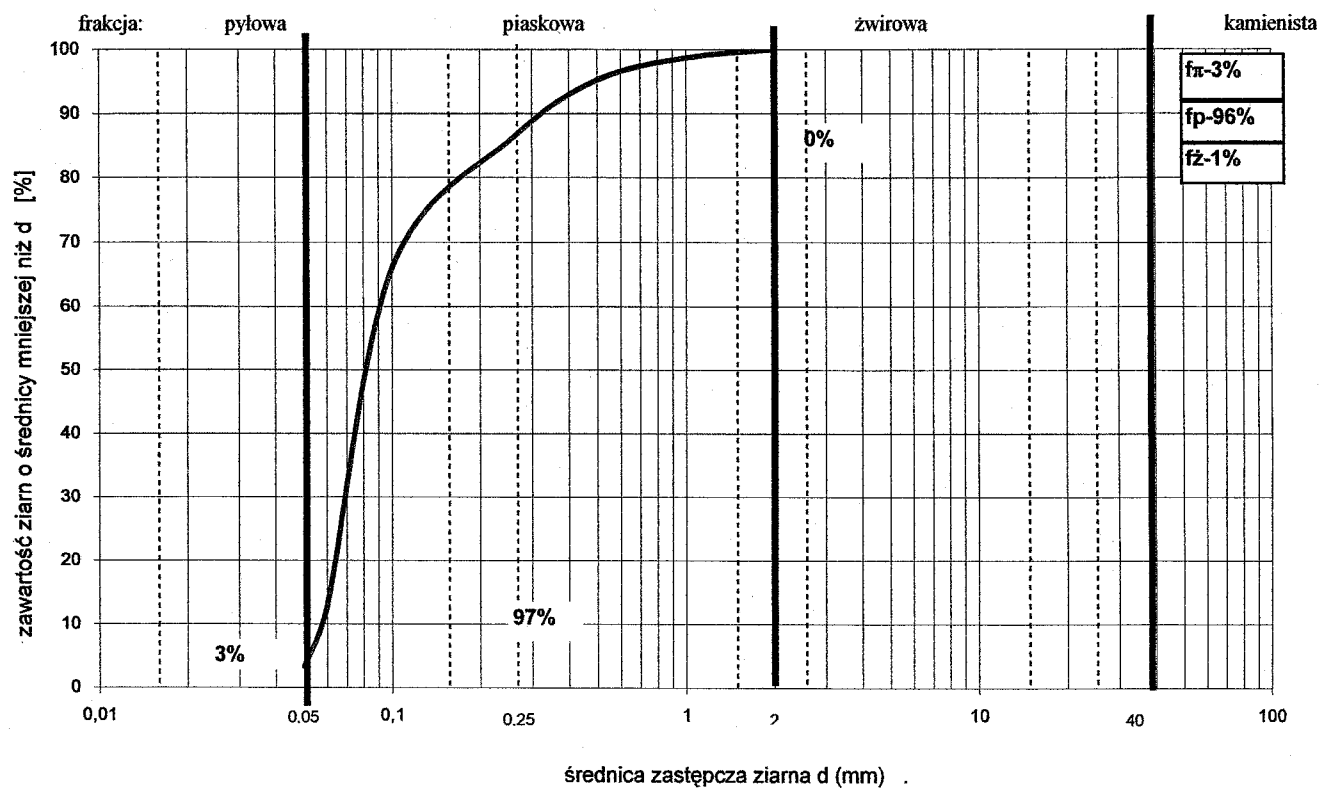
Wykres uziarnienia gruntu - otwór 2/P3 7,0m



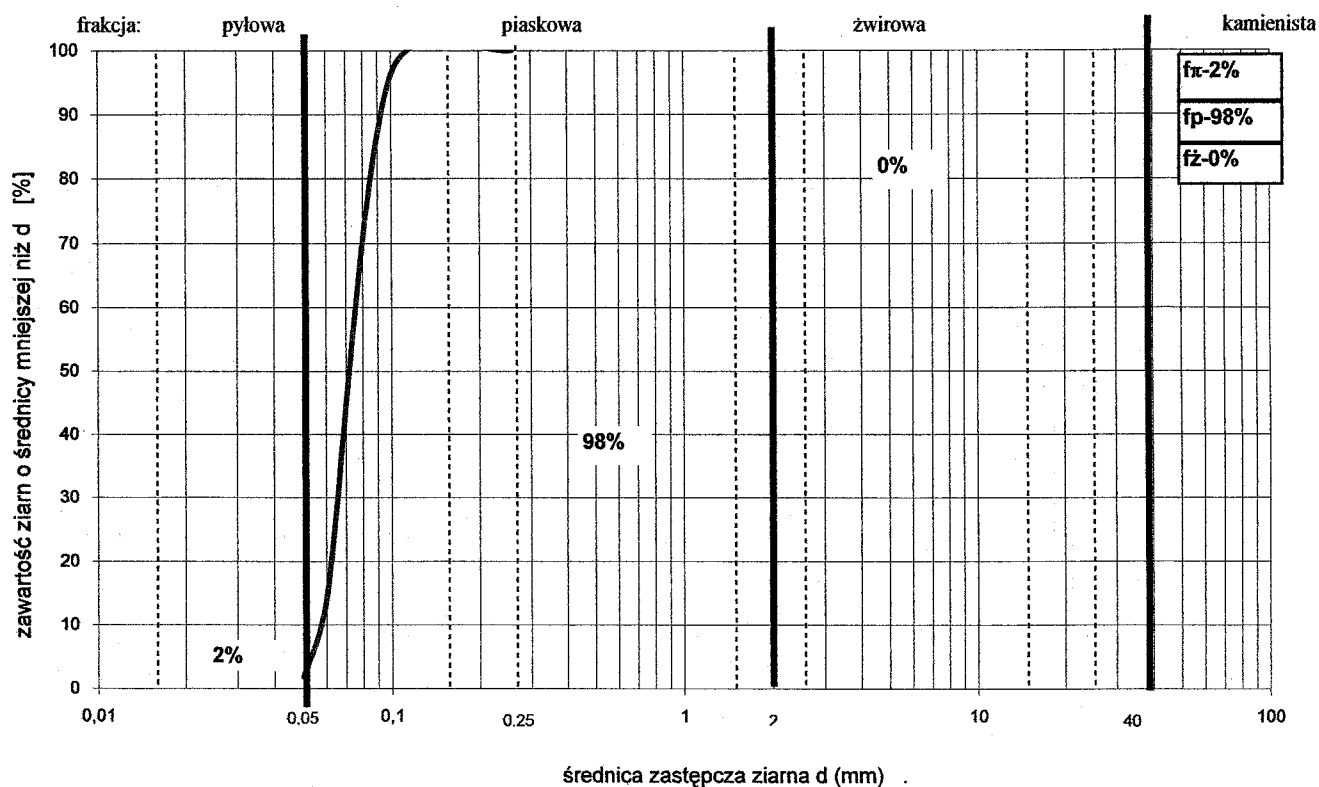
Wykres uziarnienia gruntu - otwór 2/P3 7,0m



Wykres uziarnienia gruntu

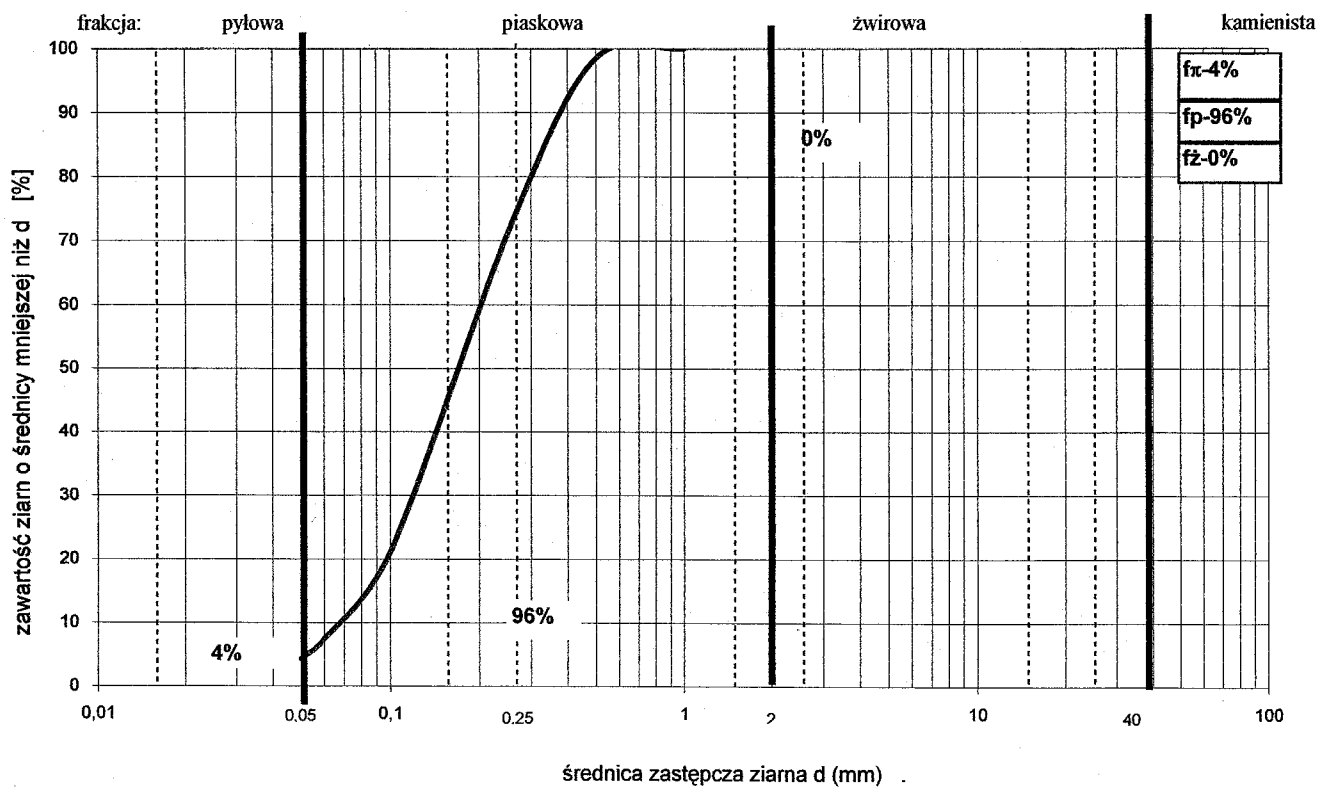


Wykres uziarnienia gruntu



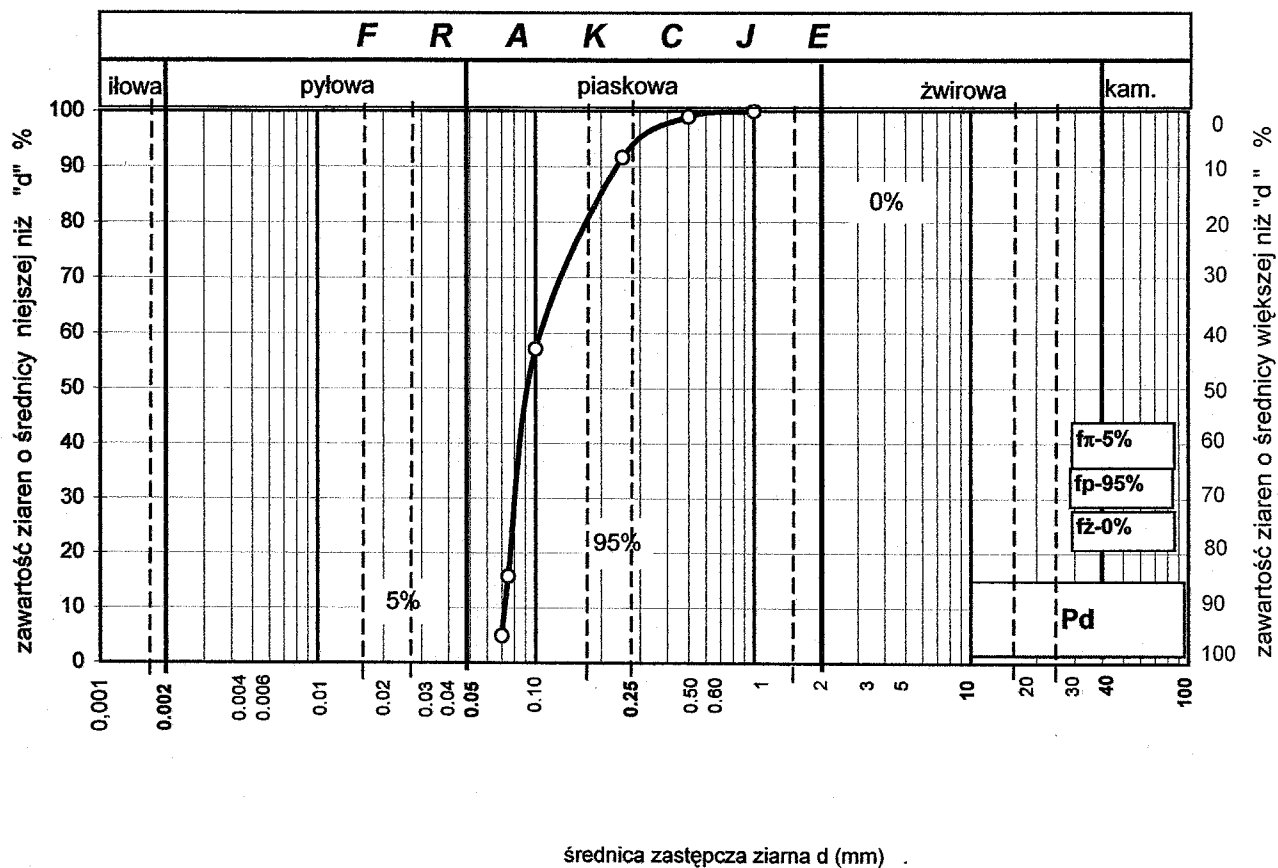
ta

Wykres uziarnienia gruntu

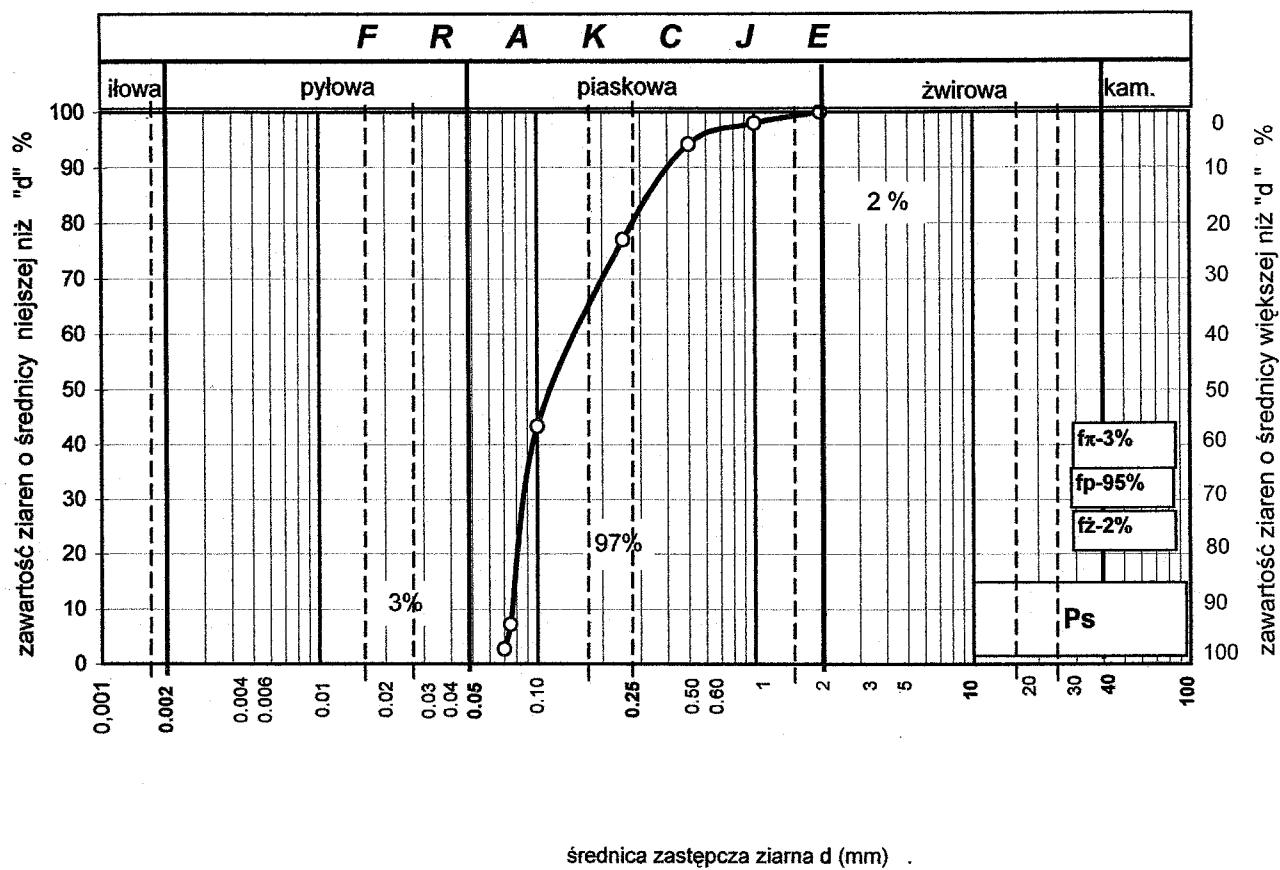


ta

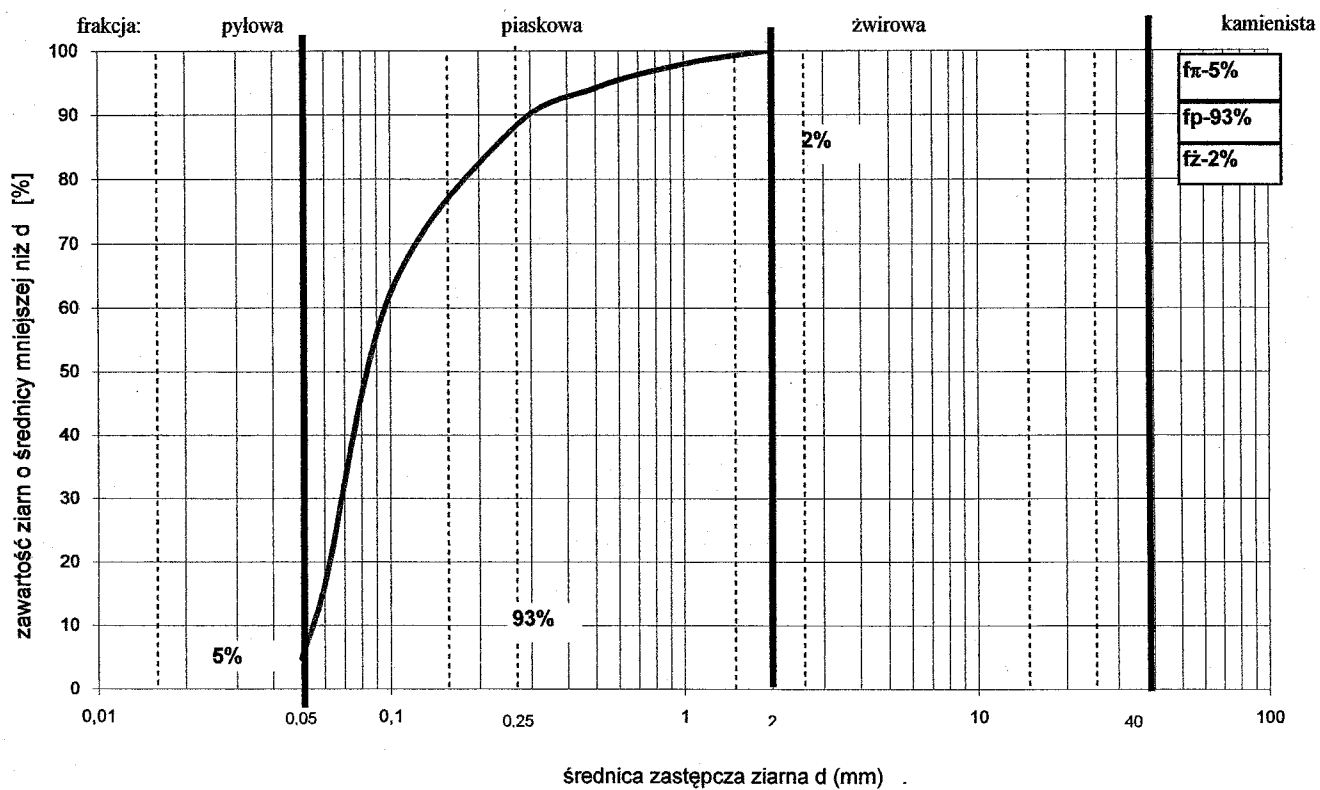
Wykres uziarnienia gruntu - otwór 3/P3 1,3m



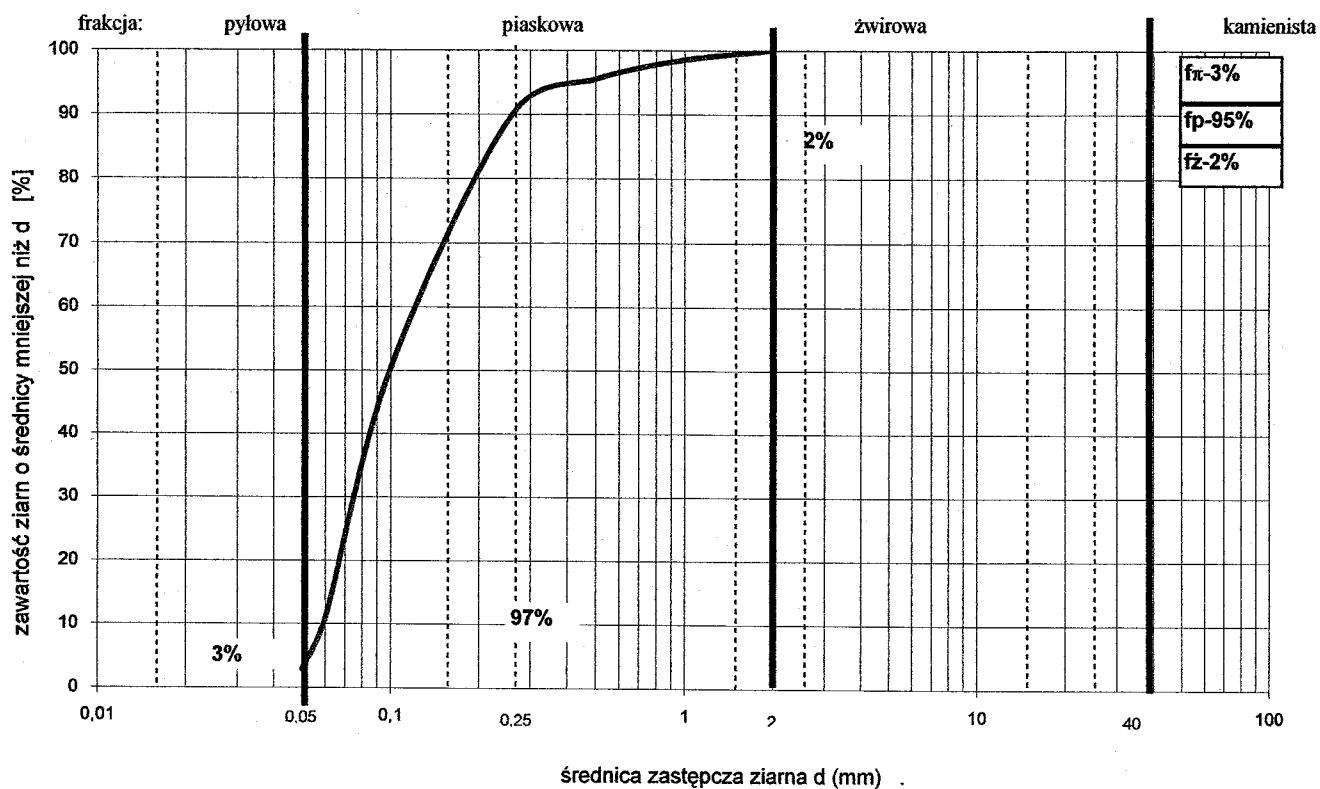
Wykres uziarnienia gruntu - otwór 3/P3 9,0m



Wykres uziarnienia gruntu

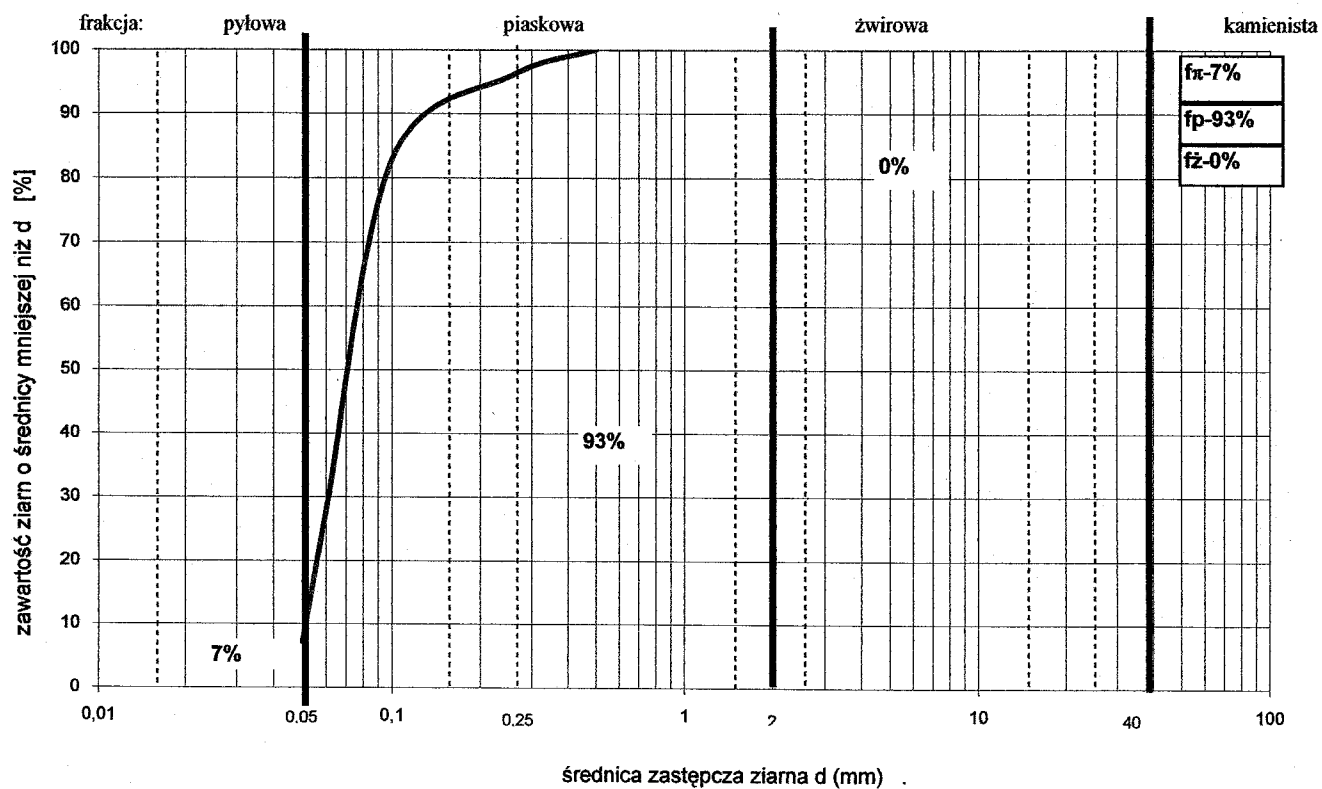


Wykres uziarnienia gruntu



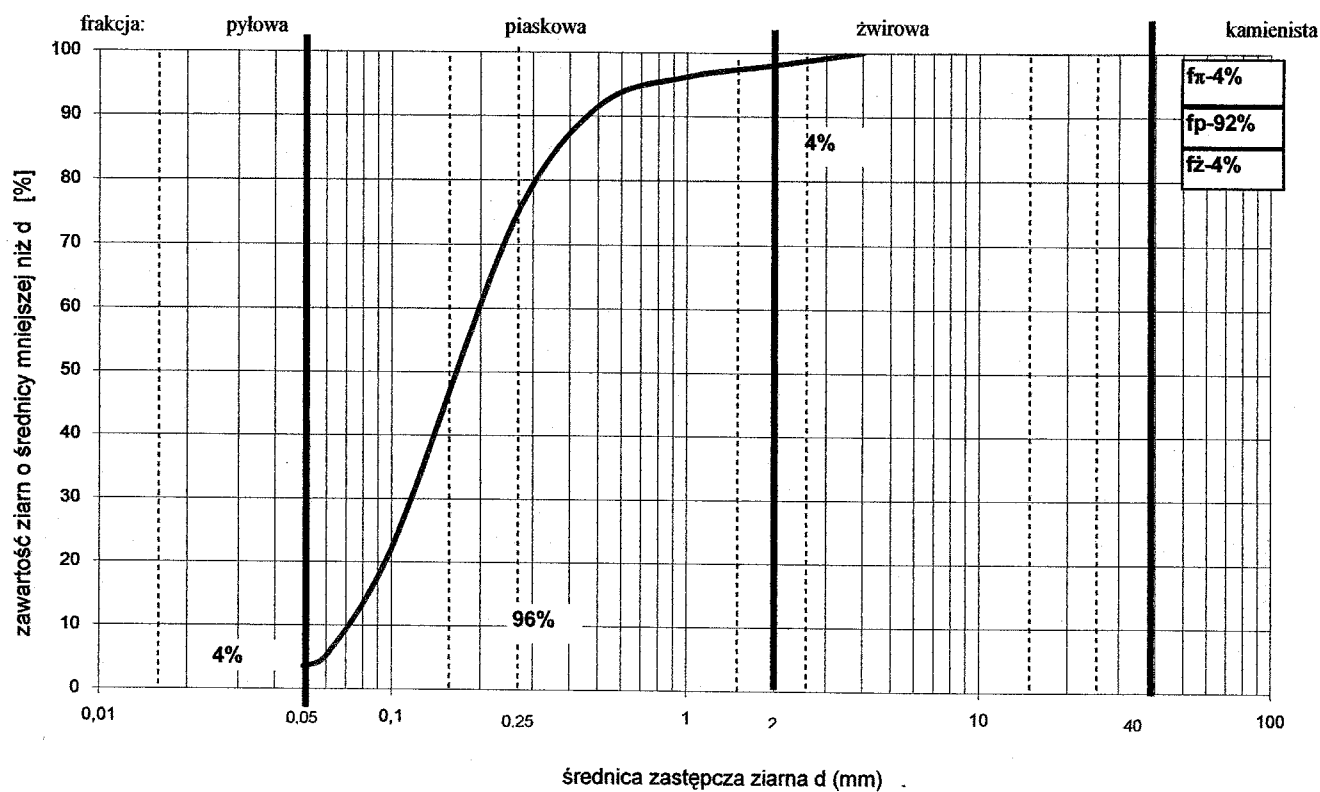
ta

Wykres uziarnienia gruntu



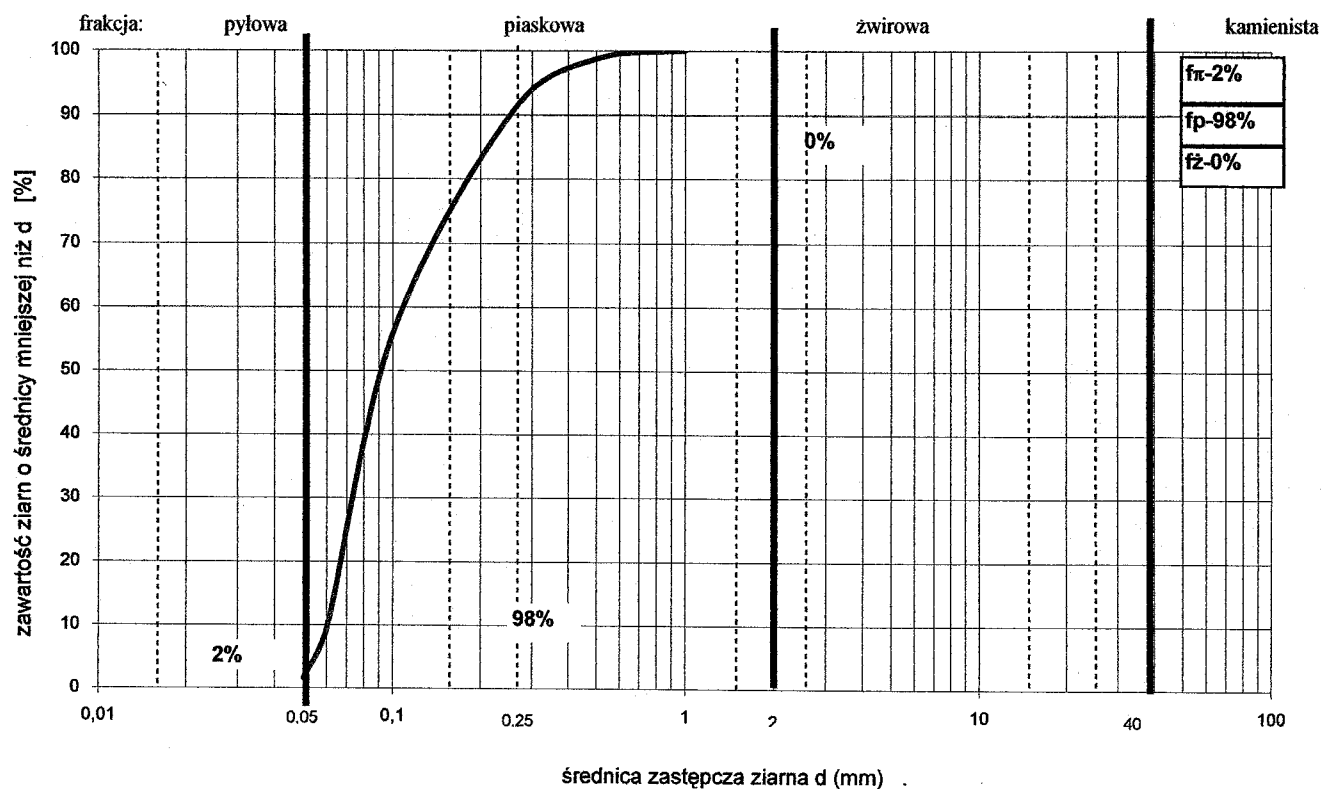
ta

Wykres uziarnienia gruntu



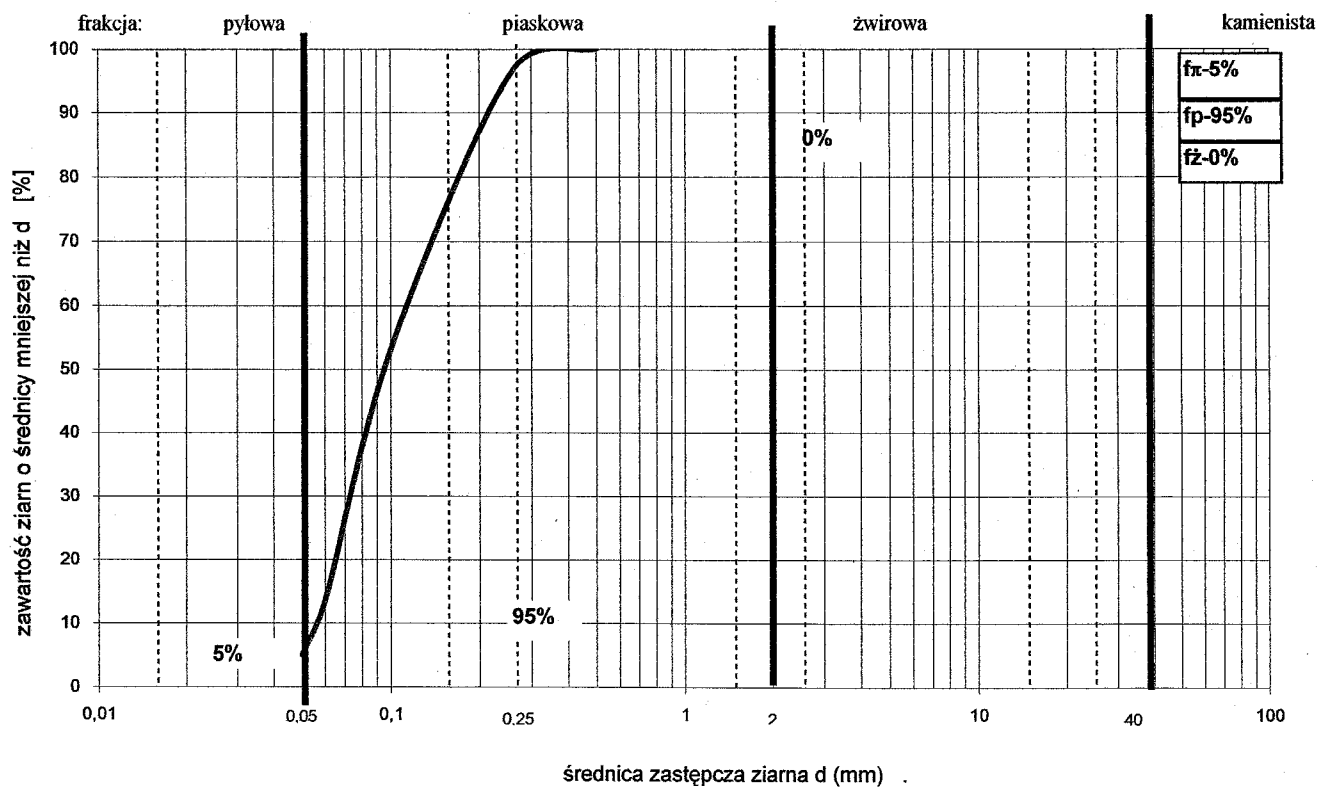
ta

Wykres uziarnienia gruntu

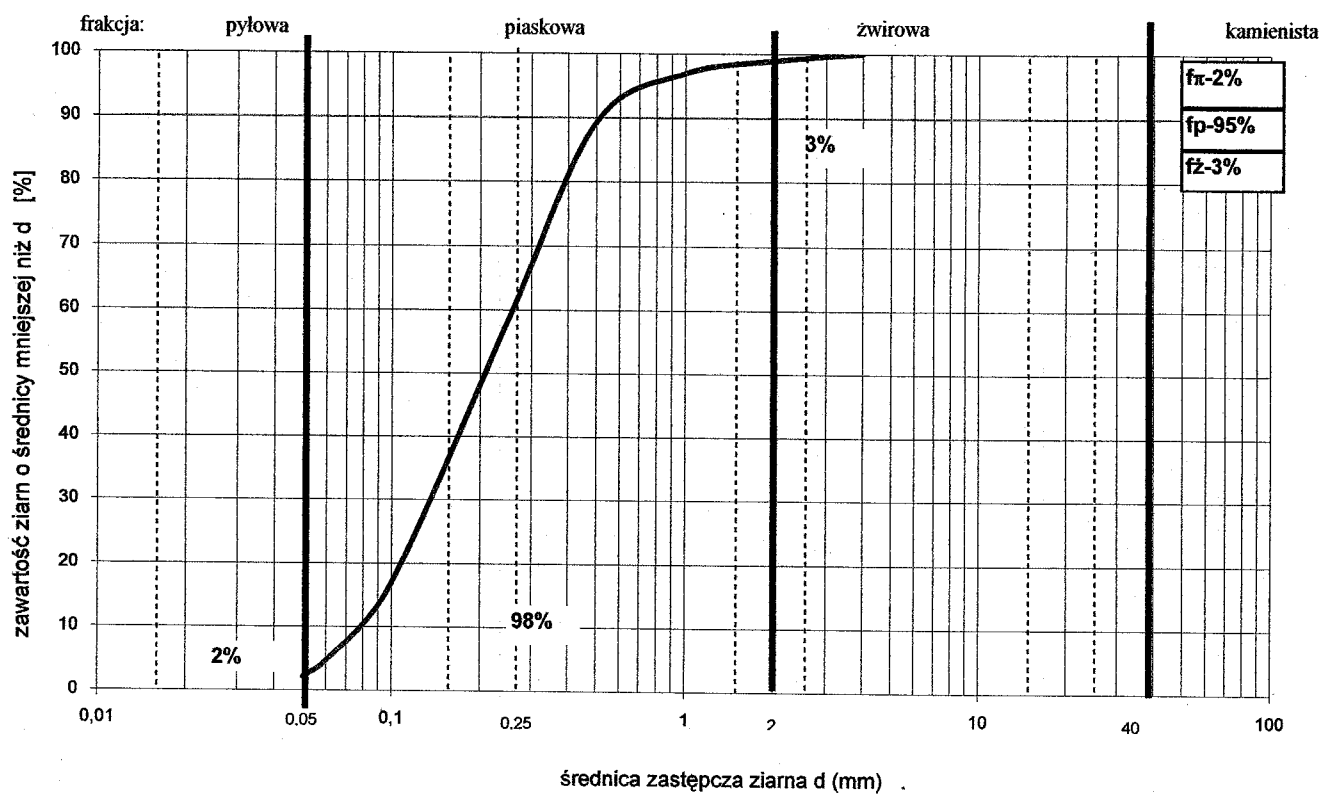


ta

Wykres uziarnienia gruntu

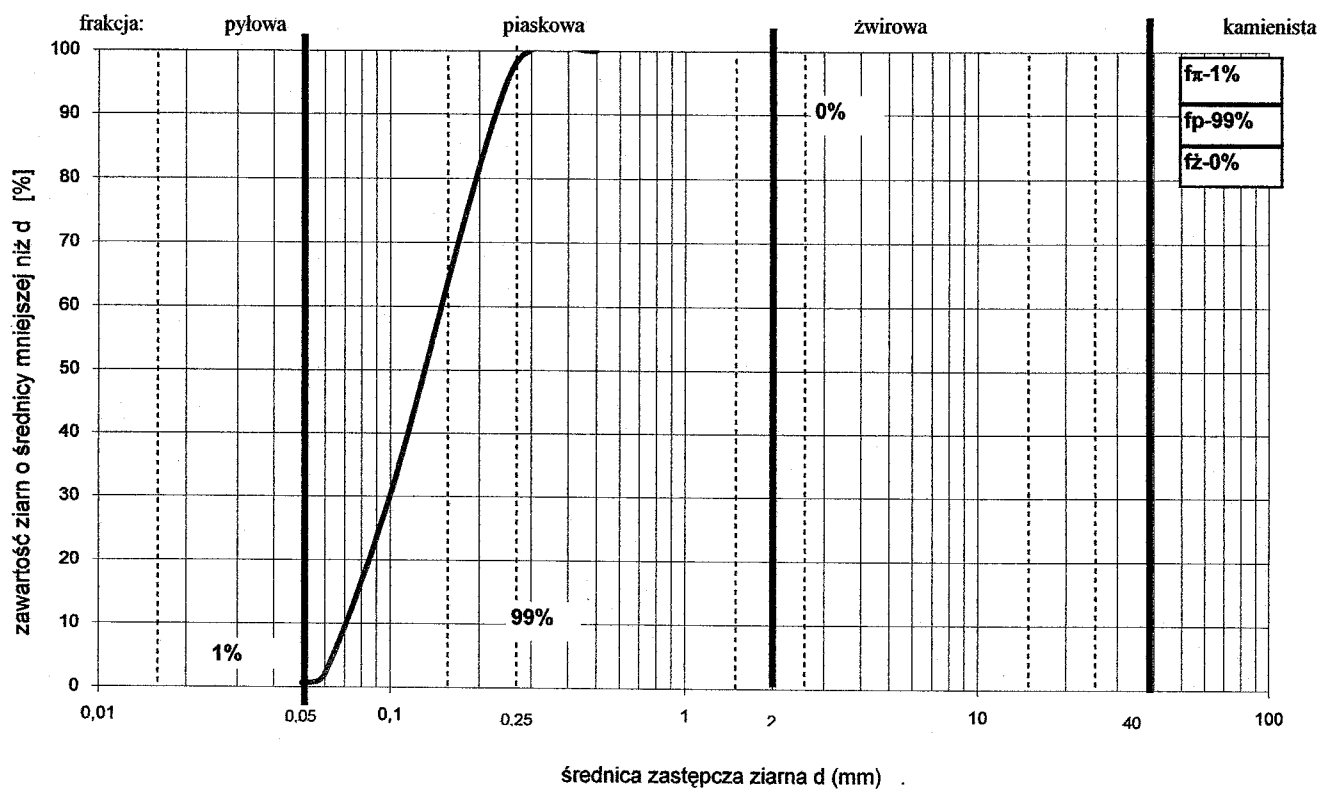


Wykres uziarnienia gruntu



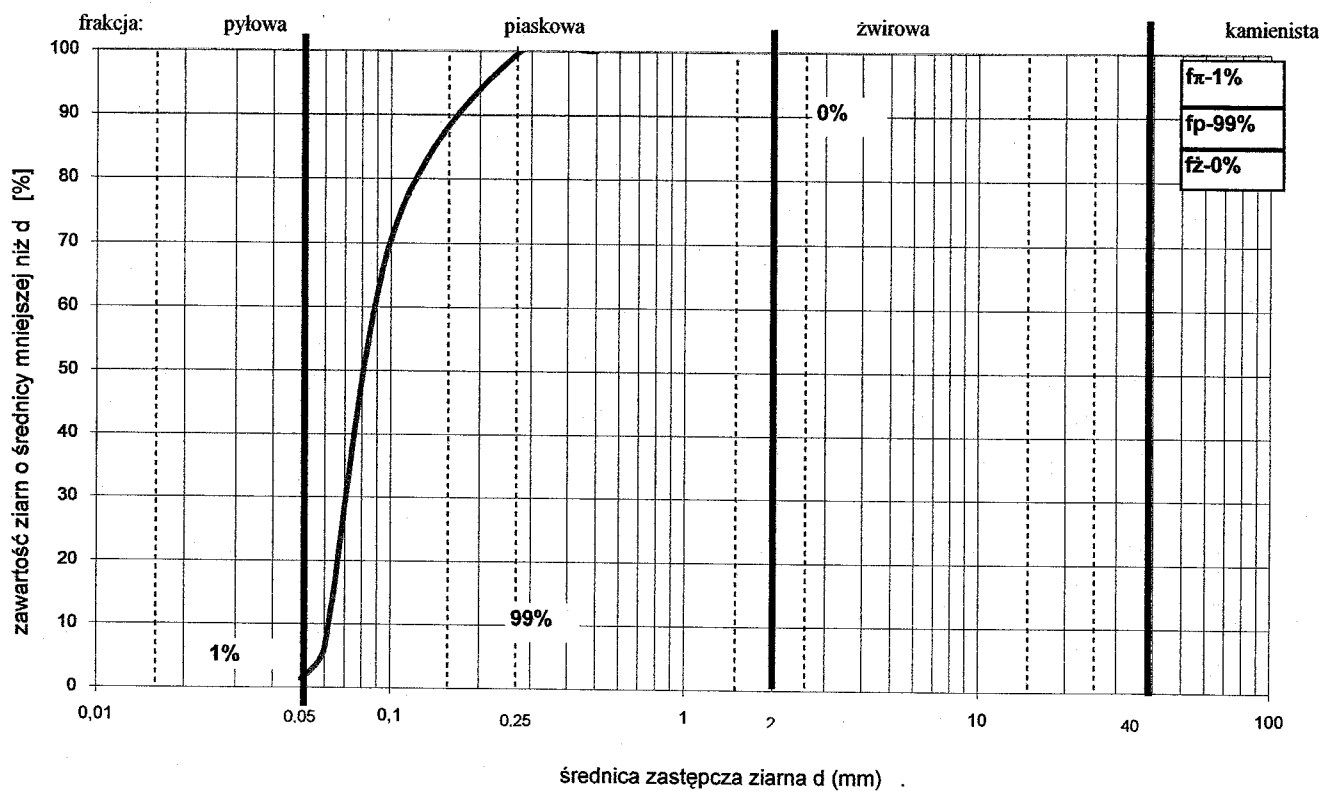
la

Wykres uziarnienia gruntu



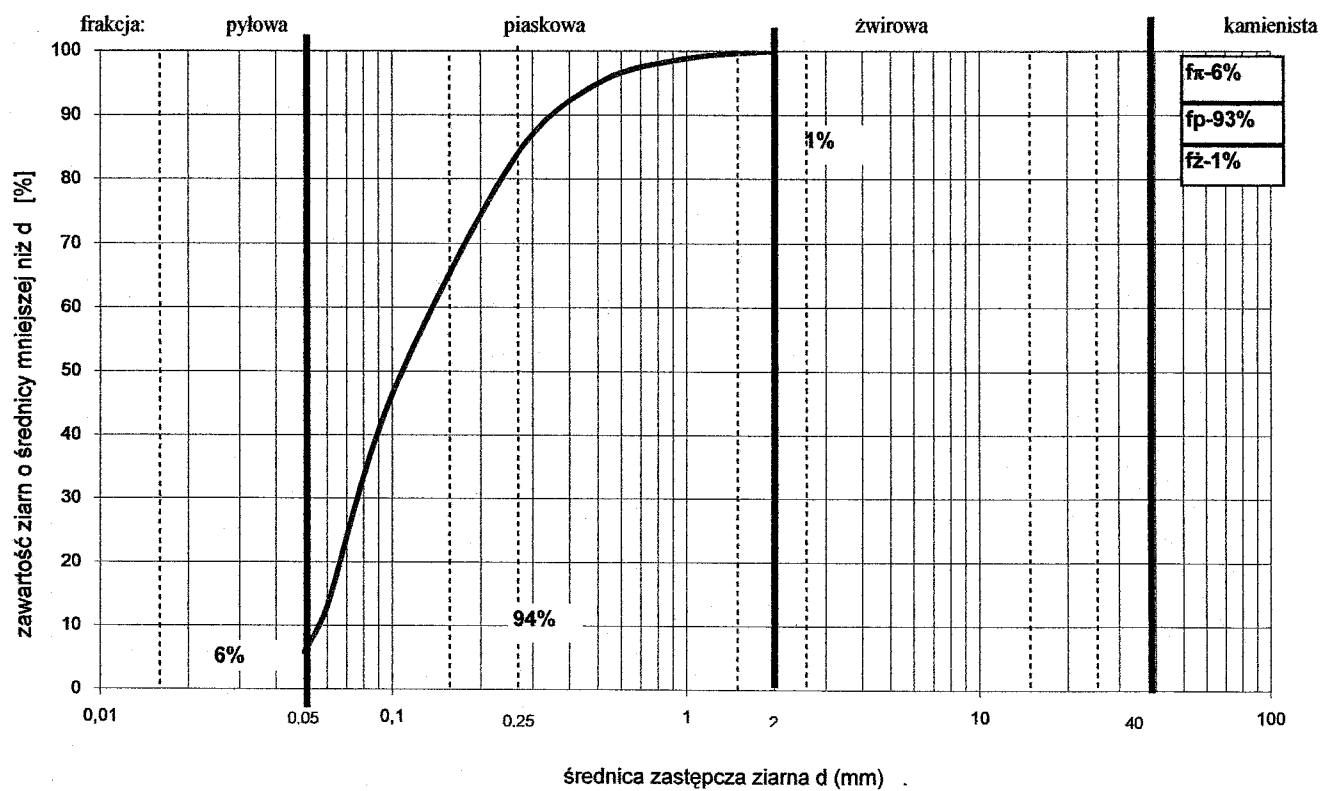
ta

Wykres uziarnienia gruntu



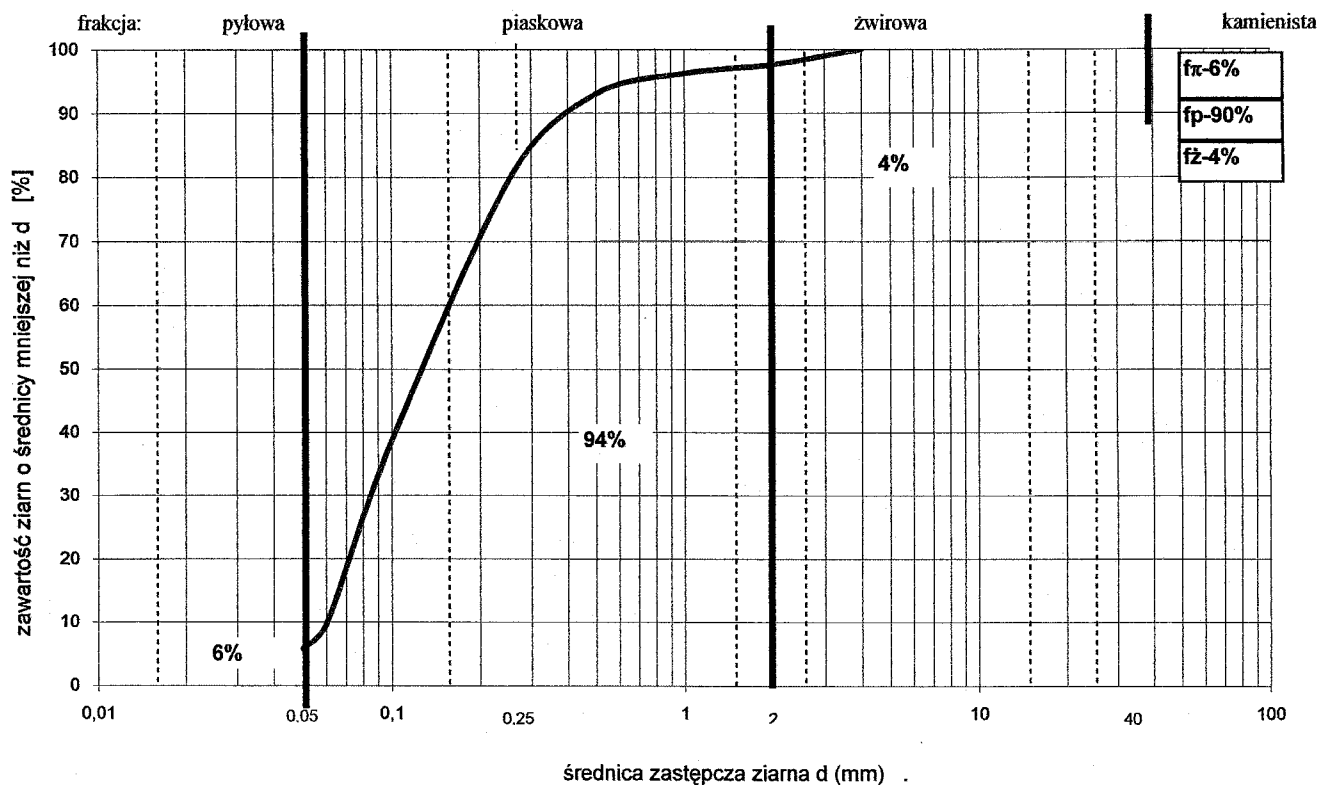
ta

Wykres uziarnienia gruntu

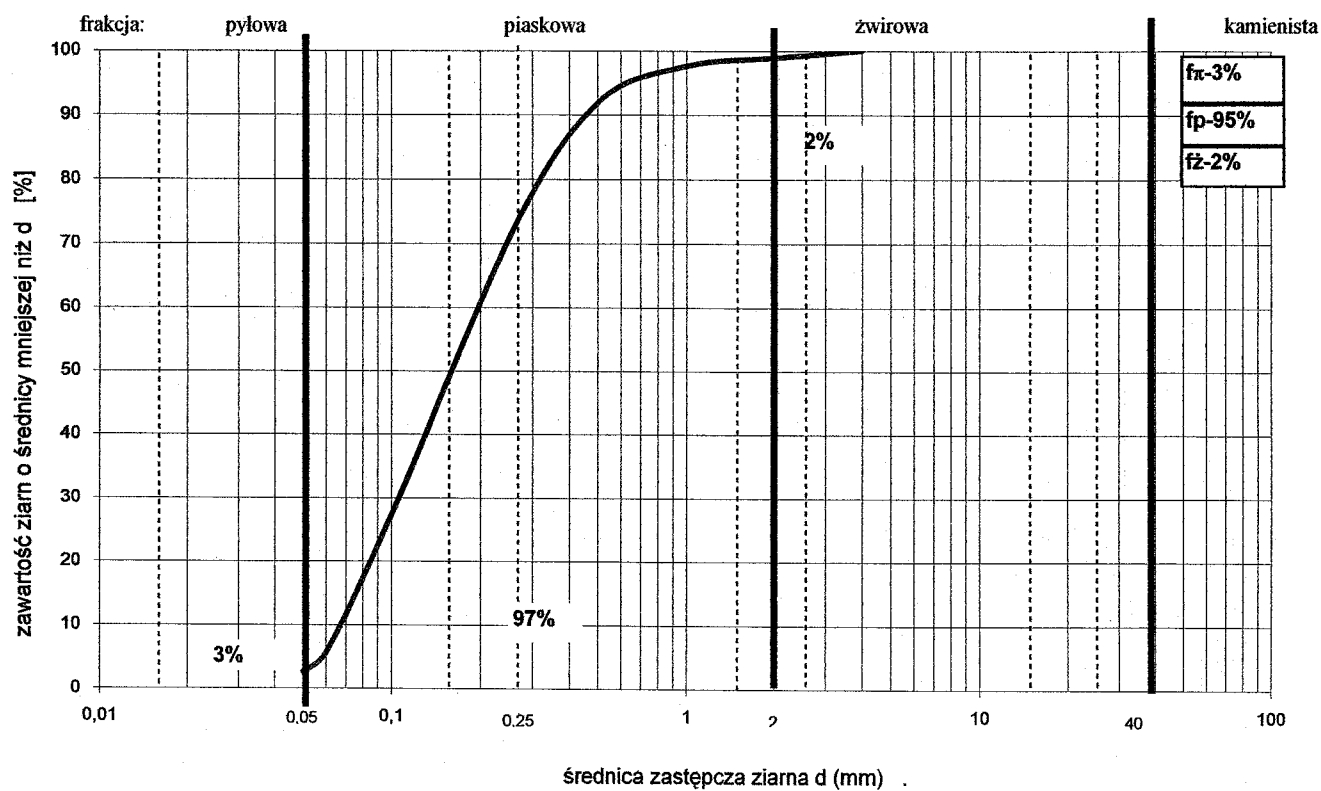


la

Wykres uziarnienia gruntu

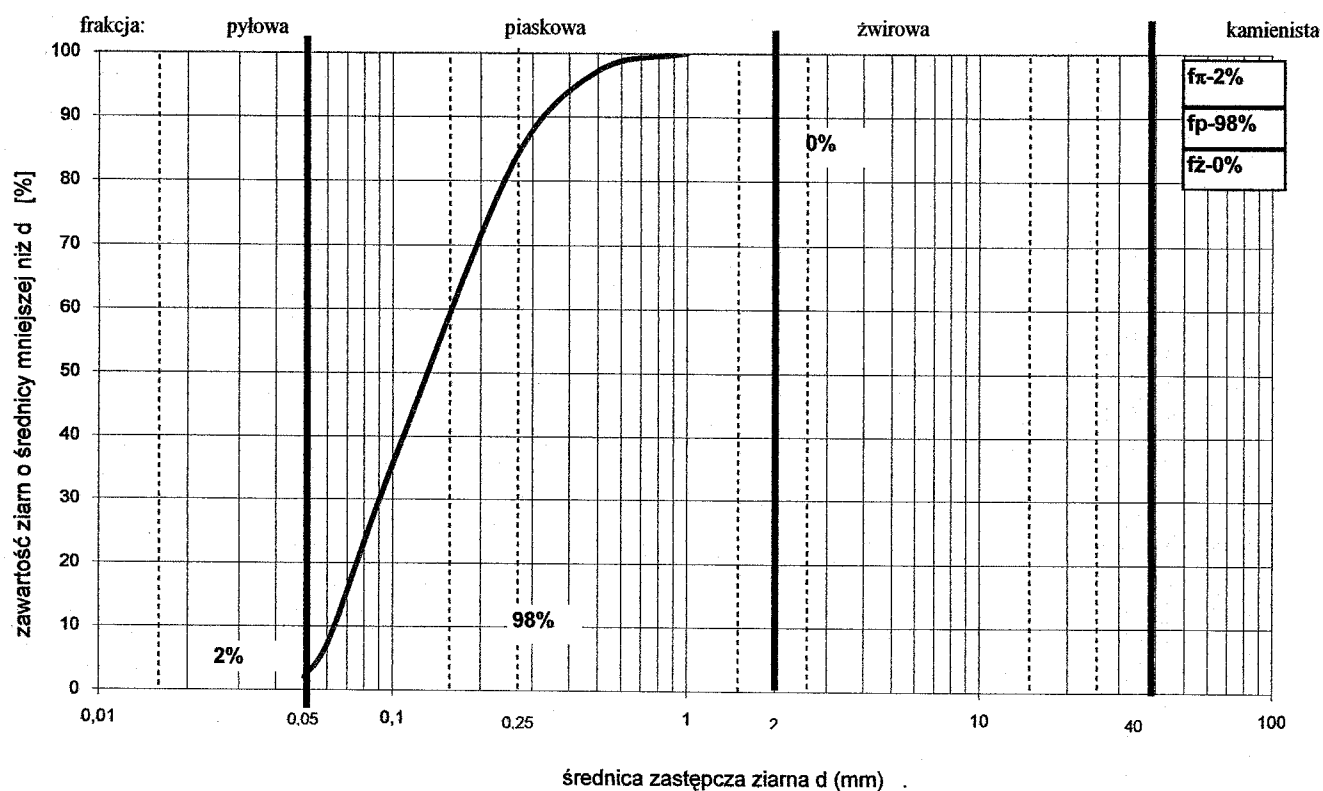


Wykres uziarnienia gruntu



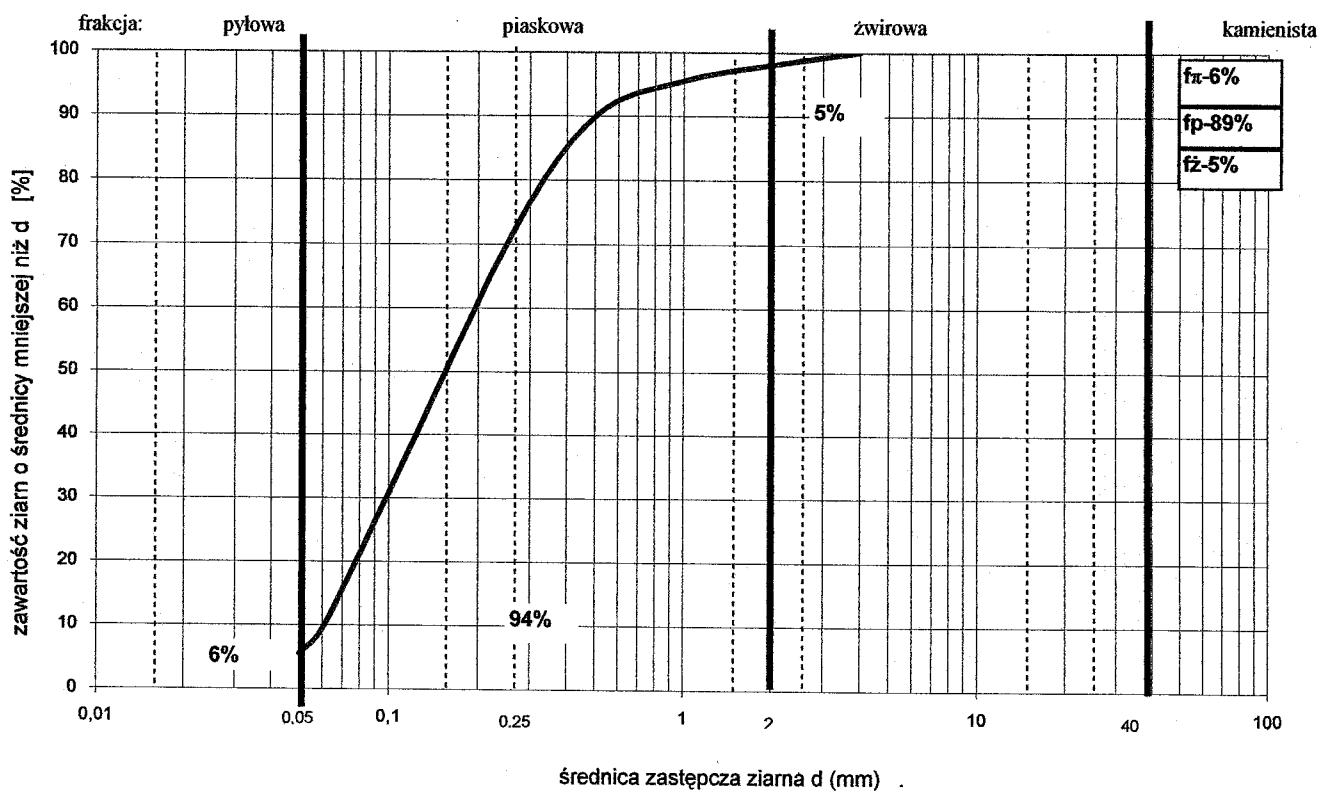
la

Wykres uziarnienia gruntu



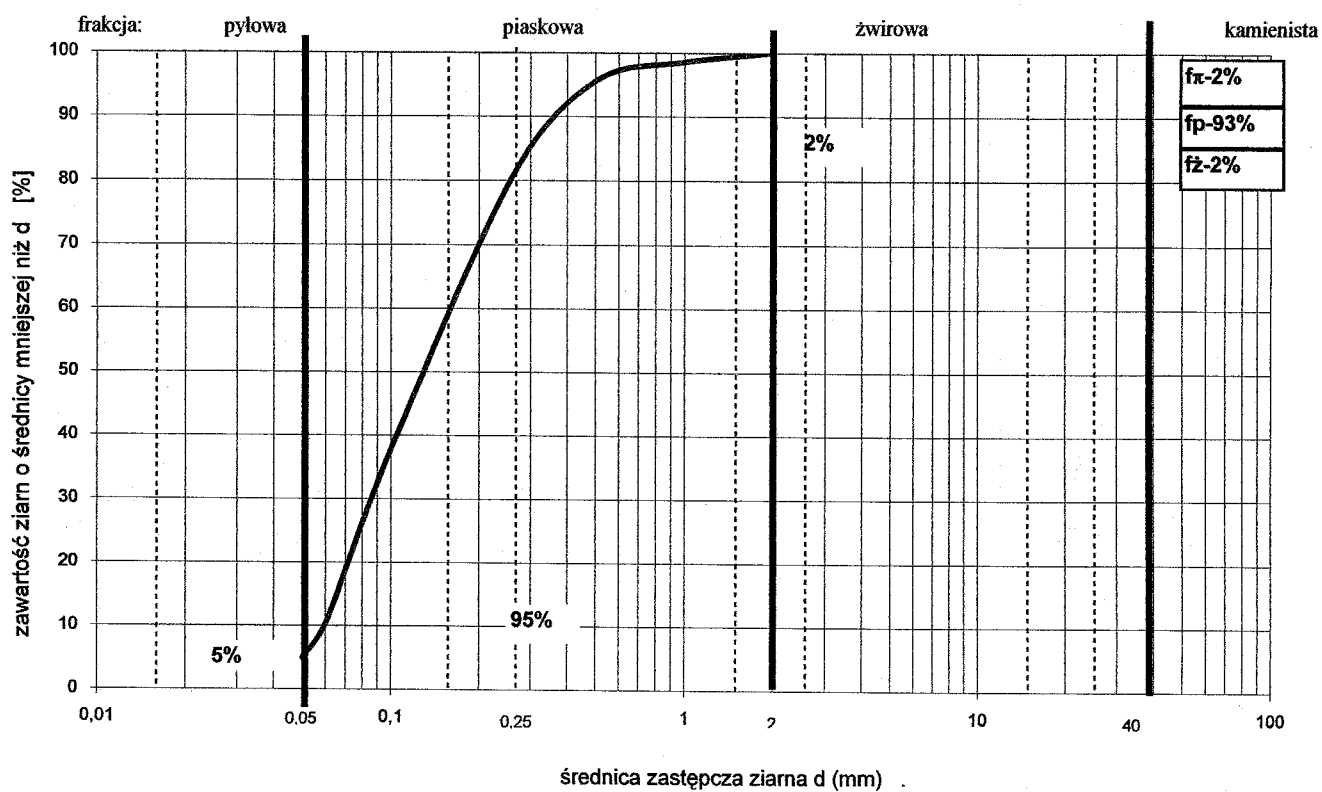
la

Wykres uziarnienia gruntu



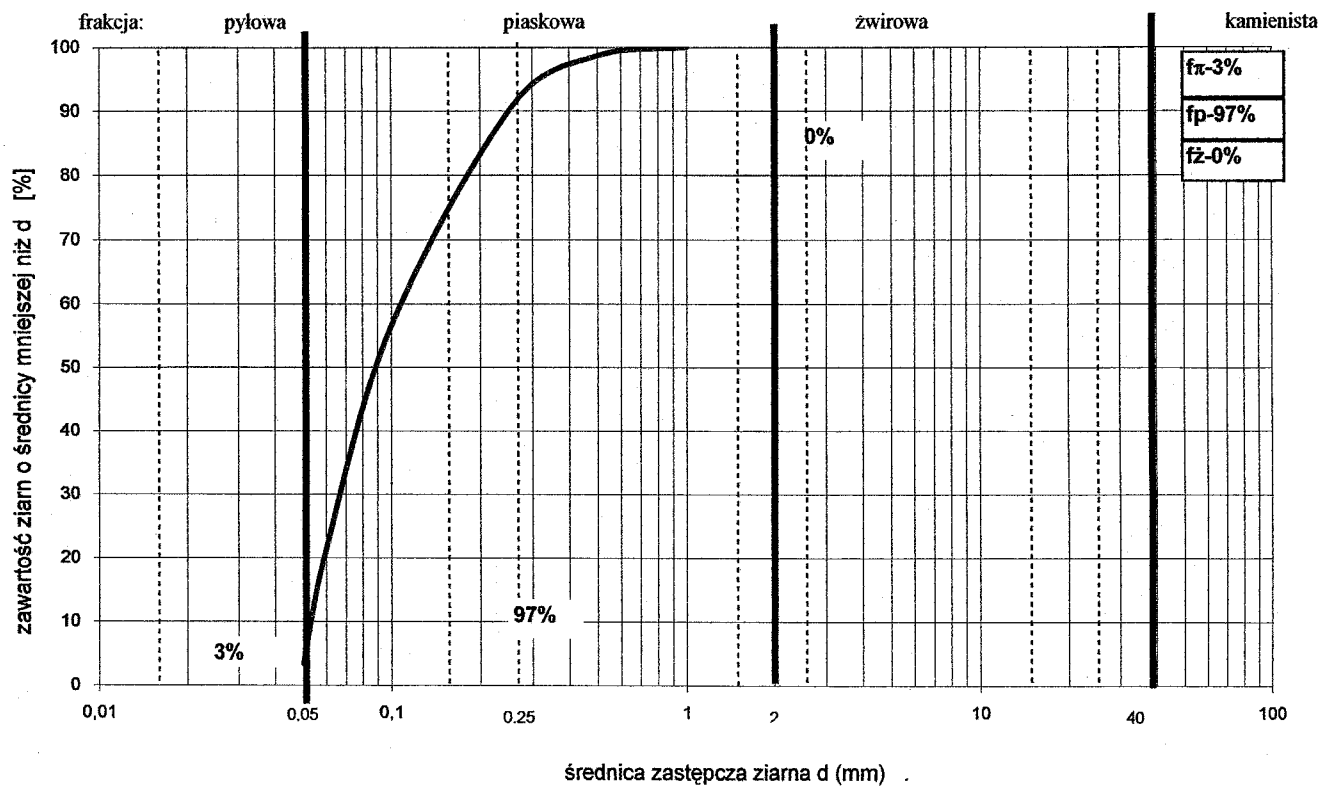
la

Wykres uziarnienia gruntu

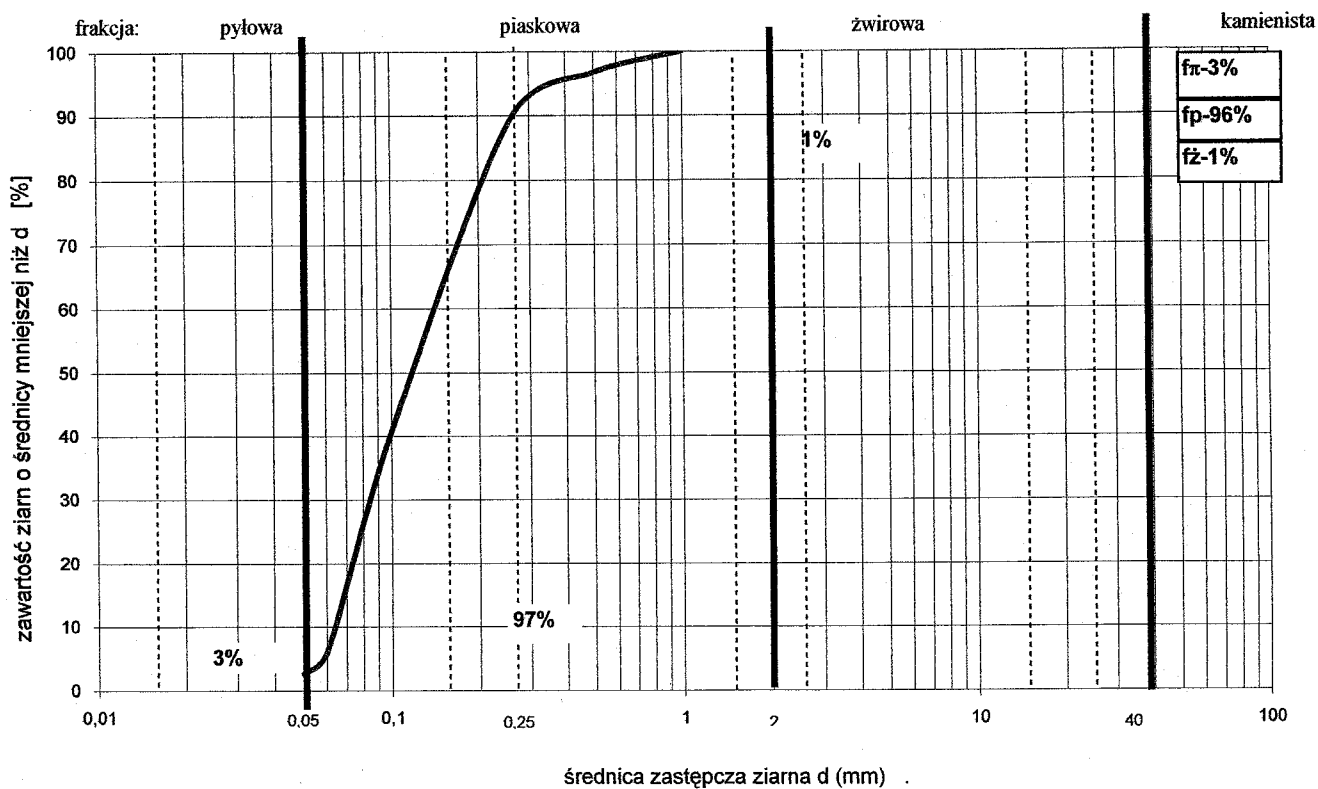


la

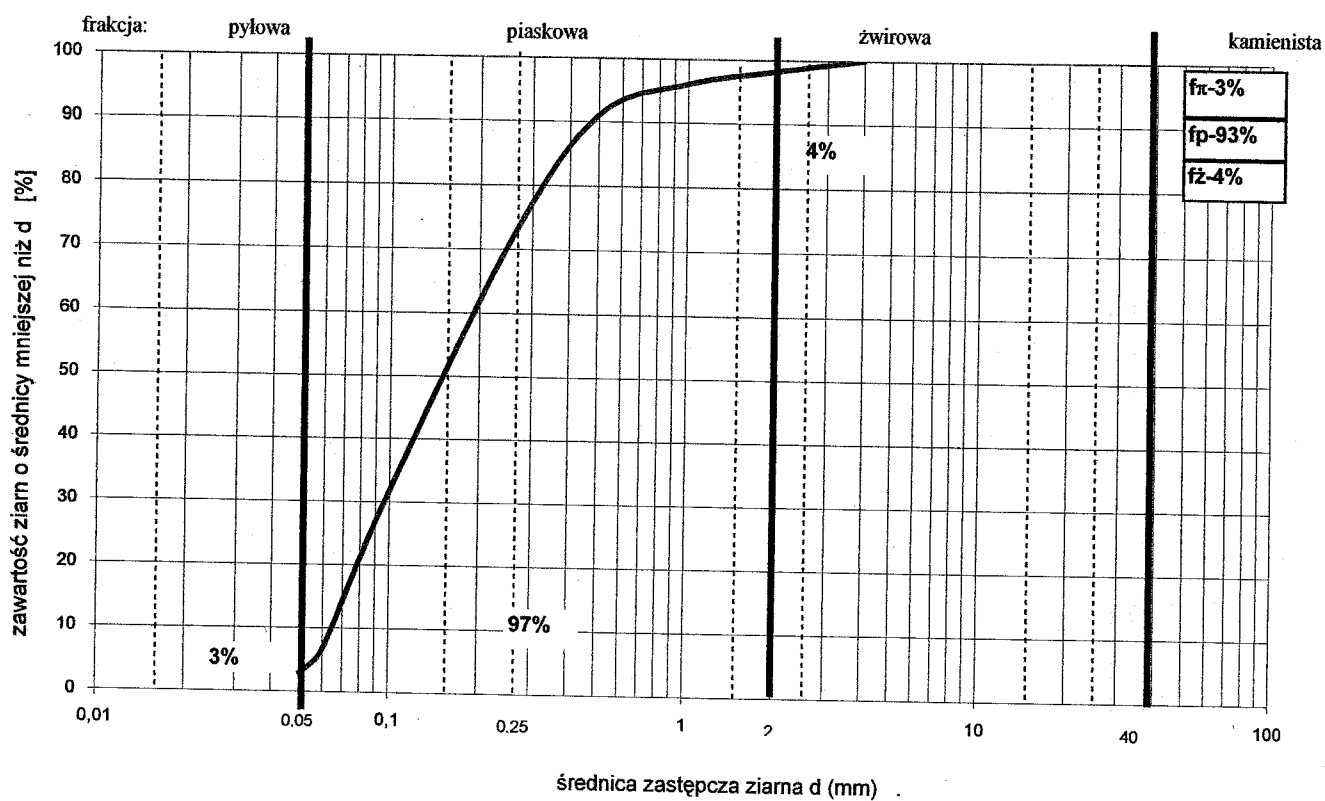
Wykres uziarnienia gruntu



Wykres uziarnienia gruntu



Wykres uziarnienia gruntu



ta